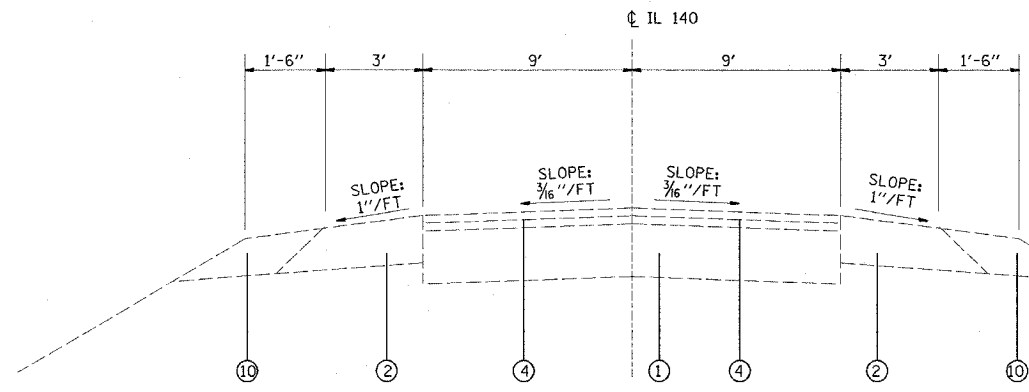
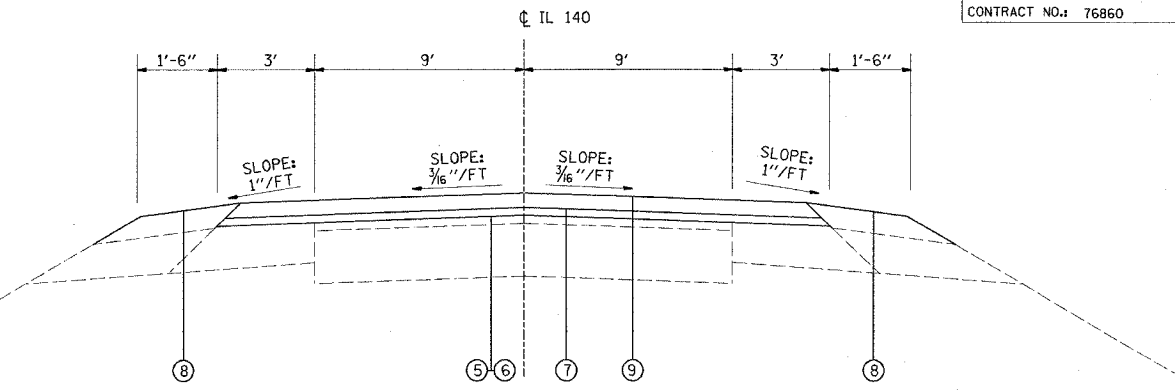


FAP ROUTE	SECTION	COUNTY	TOTAL SHEETS	SHEET NO.
785	138BR-2,138BR-3	BOND	26	5
STA. _____ TO STA. _____		CONTRACT NO.: 76860		



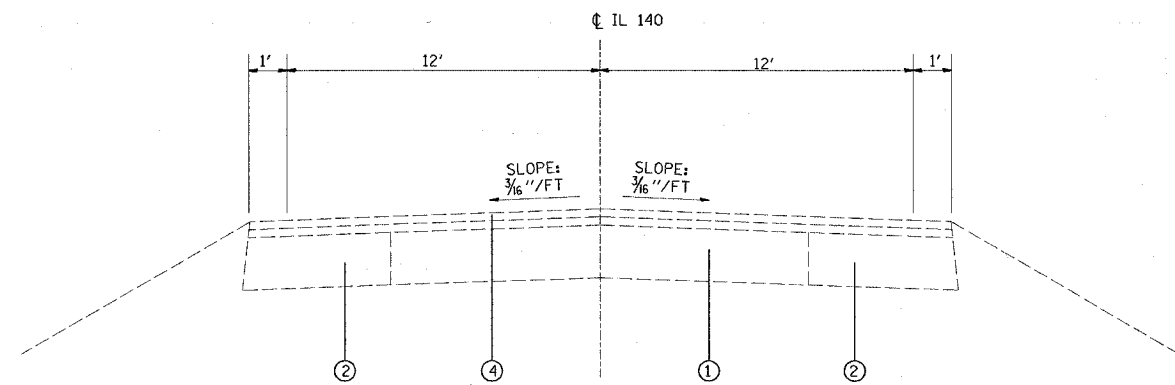
EXISTING TYPICAL SECTION RDWY

STA. 1807+07.70 TO STA. 1807+77.70
 STA. 1809+72.35 TO STA. 1810+42.35



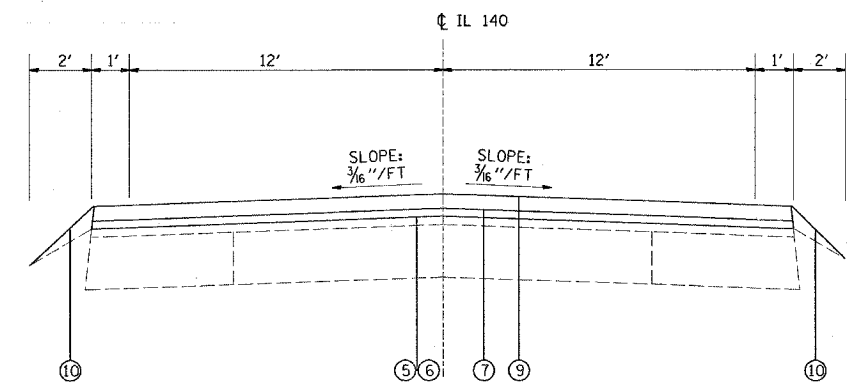
PROPOSED TYPICAL SECTION RDWY

STA. 1807+07.70 TO STA. 1807+77.70
 STA. 1809+72.35 TO STA. 1810+42.35



EXISTING TYPICAL SECTION APP. PVMT.

STA. 1807.77.70 TO STA. 1808+07.70
 STA. 1809+42.35 TO STA. 1809+72.35



PROPOSED TYPICAL SECTION APP. PVMT.

STA. 1807.77.70 TO STA. 1808+07.70
 STA. 1809+42.35 TO STA. 1809+72.35

LEGEND

- ① EXISTING PCC PAVEMENT
- ② EXISTING BITUMINOUS CONCRETE BASE COURSE WIDENING - 9"
- ③ EXISTING BITUMINOUS SHOULDER
- ④ EXISTING BITUMINOUS CONCRETE SURFACE COURSE, 1"
- ⑤ PROPOSED BITUMINOUS MATERIALS (PRIME COAT)
- ⑥ PROPOSED AGGREGATE (PRIME COAT)
- ⑦ PROPOSED BITUMINOUS BINDER COURSE 2"
- ⑧ PROPOSED BITUMINOUS SHOULDER SUPERPAVE 2"
- ⑨ PROPOSED BITUMINOUS SURFACE COURSE SUPERPAVE 1 1/2 "
- ⑩ PROPOSED AGGREGATE SHOULDER, TYPE B 2"

DRAWING NOT TO SCALE

ILLINOIS DEPARTMENT OF TRANSPORTATION
TYPICAL SECTIONS
INDIAN CREEK
S.N. 003-0025
 FAP ROUTE 785
 SECTION 138BR-2, 138BR-3
 BOND COUNTY

REVISIONS	
NAME	DATE

DRAWN BY:

PLOT DATE: *DATE-TIME*

PLAN	BY	DATE
SUBMITTED		
PLOTTED		
ALIGNMENT CHECKED		
NOTE BOOK		
CADD FILE NAME		
NO.		

DATE
 DATE-TIME
 DGN-SPEC
 REF
 REV