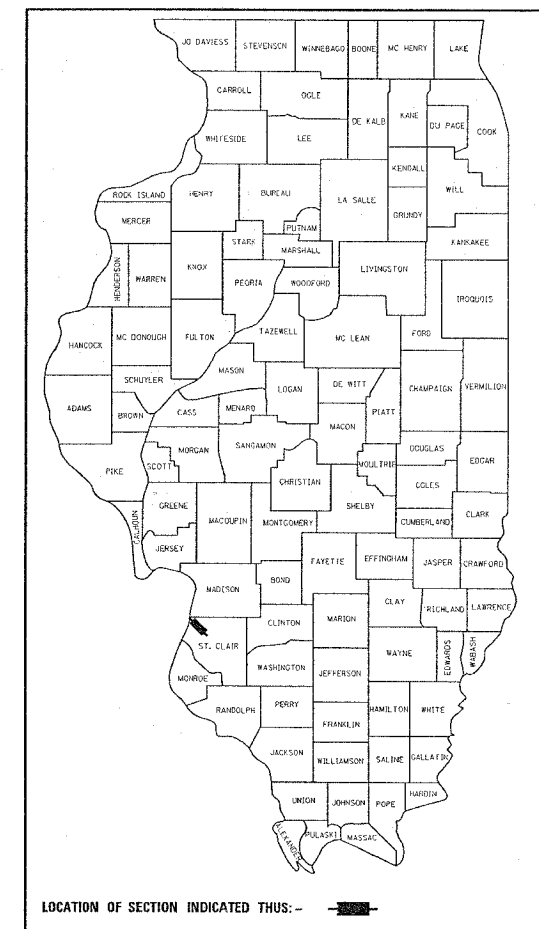


76889

FAP ROUTE	SECTION	COUNTY	TOTAL SHEETS	SHEET NO.
*	**	ST. CLAIR	8	1

- VARIOUS
- ** DIST 8 DEEP WELLS 2005-2

D-98-027-05



STATE OF ILLINOIS
DEPARTMENT OF TRANSPORTATION
DIVISION OF HIGHWAYS

**PROPOSED
HIGHWAY PLANS**

**VARIOUS ROUTES (MISSOURI AVE. PUMP STATION)
SECTION DIST 8 DEEP WELLS 2005-2**

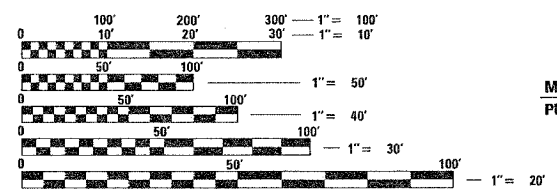
**PROJECT: -- --
ST. CLAIR COUNTY
DEEP WELL INSTALLATION**

C-98-047-05

FOR INDEX OF SHEETS, SEE SHEET NO. 2

PROJECT ENGINEER: WENDA SOUTHERLAND (618) 346-3159
SQUAD LEADER: GREG HANCOCK (618) 346-3195

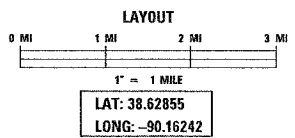
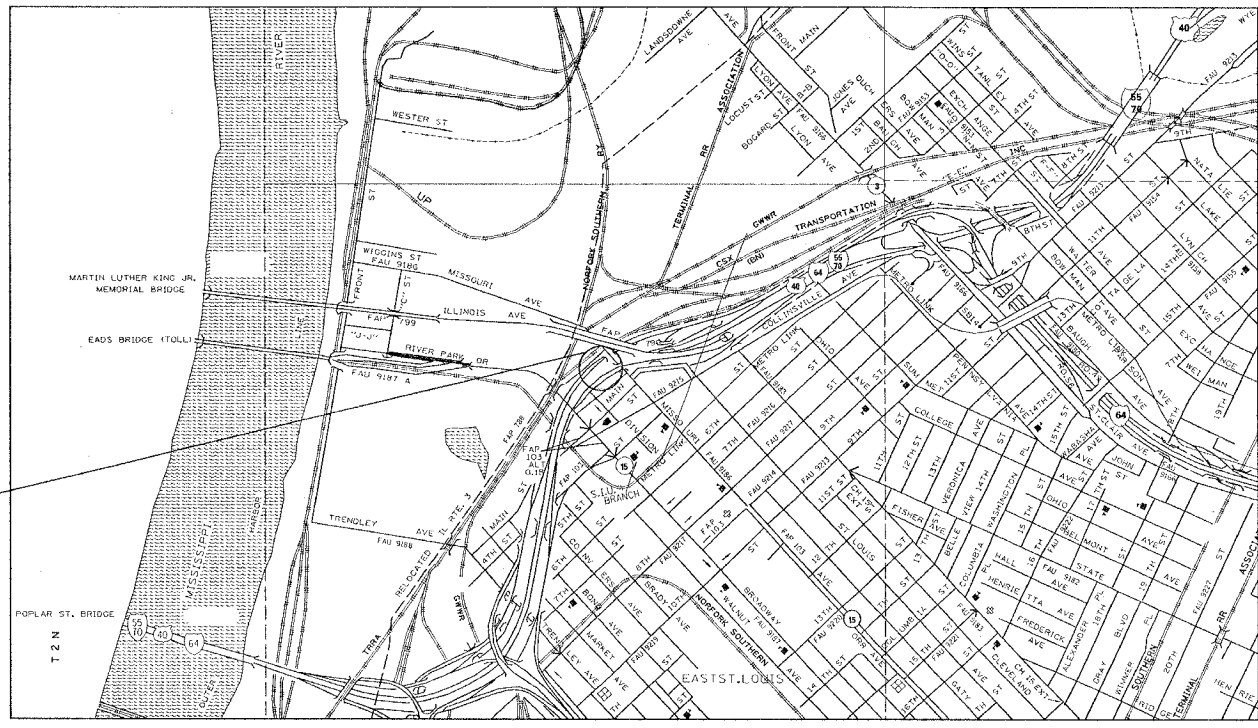
MICROFILMED _____
REEL NUMBER _____
AWARDED _____
RESIDENT ENGINEER _____
AS BUILT CHANGES WERE MADE
ON THE FOLLOWING SHEETS



FULL SIZE PLANS HAVE BEEN PREPARED USING STANDARD
ENGINEERING SCALES. REDUCED SIZED PLANS WILL NOT
CONFORM TO STANDARD SCALES. IN MAKING MEASUREMENTS
ON REDUCED PLANS, THE ABOVE SCALES MAY BE USED.

J.U.L.I.E.
JOINT UTILITY LOCATION INFORMATION FOR EXCAVATION
1-800-892-0123

CONTRACT NO. 76889



STATE OF ILLINOIS
DEPARTMENT OF TRANSPORTATION
DIVISION OF HIGHWAYS

SUBMITTED March 31 20 05
Mary C. Lami
DEPUTY DIRECTOR OF HIGHWAYS
REGION FIVE ENGINEER

May 13 20 05
Mike Nunez
ENGINEER OF DESIGN AND ENVIRONMENT

May 30 20 05
Victor Modesto
DIRECTOR, DIVISION OF HIGHWAYS

**PRINTED BY THE AUTHORITY
OF THE STATE OF ILLINOIS**