| F.A.U RTE. | SECTION | COUNTY | TOTAL SHEETS | SHEET NO. |
|---|---|---|---|---|
| 2758 | 02-00025-00-BR | LAKE | 40 | 6 |
| STA. | | TO STA. | | |
| FED. ROAD DIST. NO. | ILLINOIS | FED. AID PROJECT | | |

CONTRACT NO. 83790

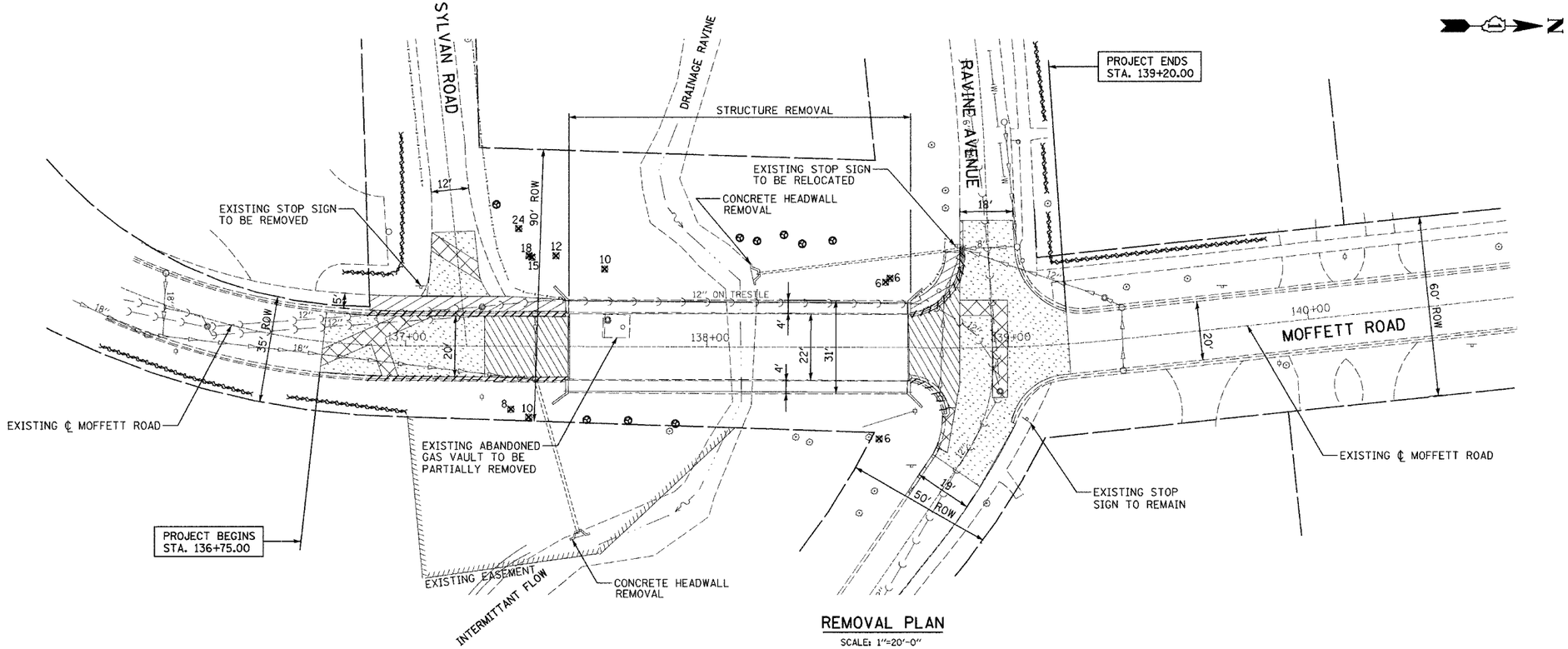


## REMOVAL PLAN

SCALE: 1"=20'-0"

## LEGEND:

- PAVEMENT REMOVAL
- PAVEMENT REMOVAL AND PAVEMENT PATCHING, TYPE II, 10"
- SIDEWALK REMOVAL
- BITUMINOUS SURFACE REMOVAL, 4"
- COMB CONC CURB & GUTTER REMOVAL
- TREE PROTECTION
- 10 TREE REMOVAL (UNITS) (NO UNIT SHOWN = <6)

20 0 20 40

SCALE: 1" = 20'-0"

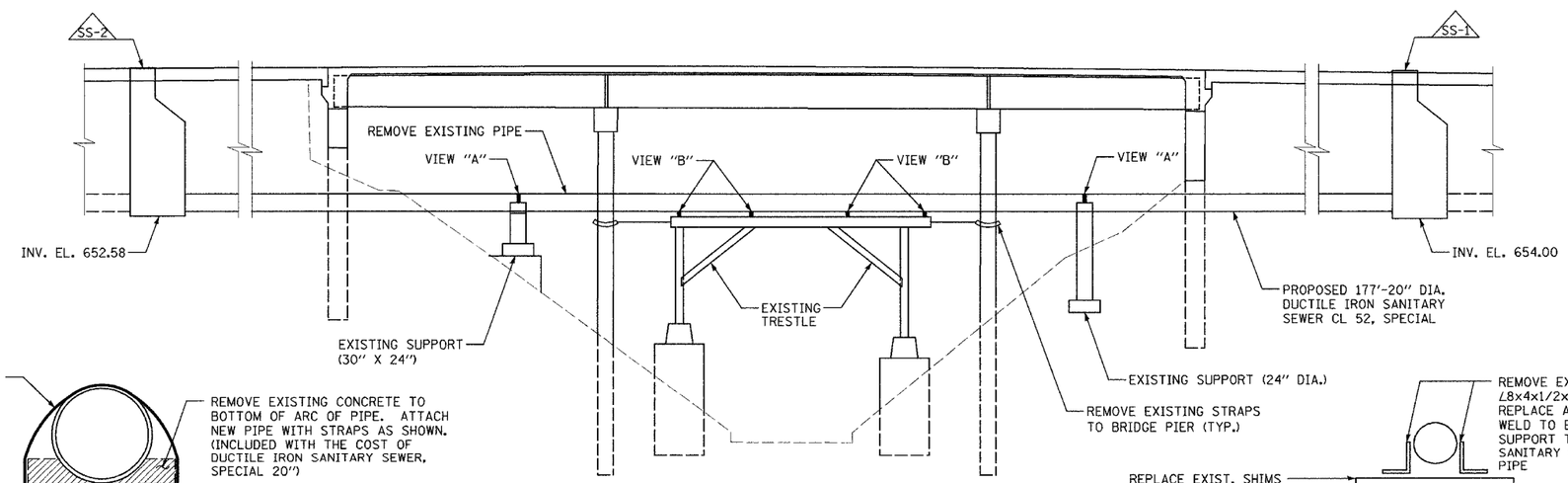


## SANITARY SEWER TRESTLE

LOOKING EAST
NOT TO SCALE

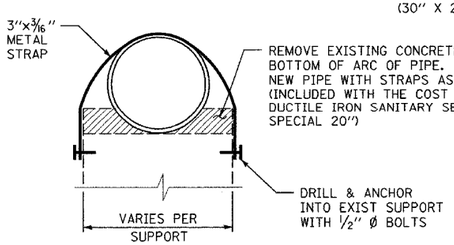


## VIEW "A"
## EXISTING CONCRETE PIERS

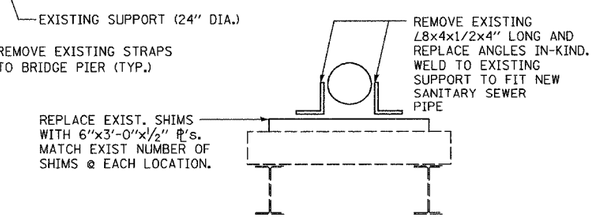


## VIEW "B"
## STEEL PIERS

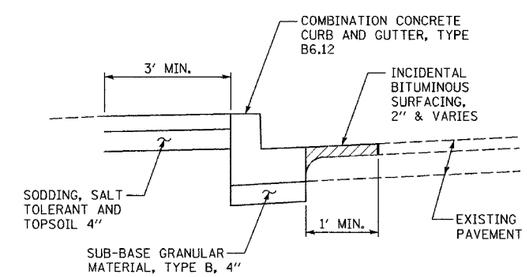


## CURB AND GUTTER INSTALLATION DETAIL

NOT TO SCALE

| REVISIONS | |
|---|---|
| NAME | DATE |
| | |

ILLINOIS DEPARTMENT OF TRANSPORTATION

MOFFETT ROAD BRIDGE
OVER DRAINAGE RAVINE

## REMOVAL PLAN AND DETAILS

SCALE: AS SHOWN — DRAWN BY: BK

DATE: 02-02-05 — CHECKED BY: DAJ

PLAN — SURVEYED / PLOTTED / ALIGNMENT CHECKED / BY / CADD FILE NAME / NOTE BOOK / NO. / BY / DATE

PROFILE — SURVEYED / PLOTTED / GRADES CHECKED / BY / STRUCTURE NOTATIONS CHKD / NOTE BOOK / NO. / BY / DATE