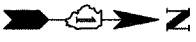
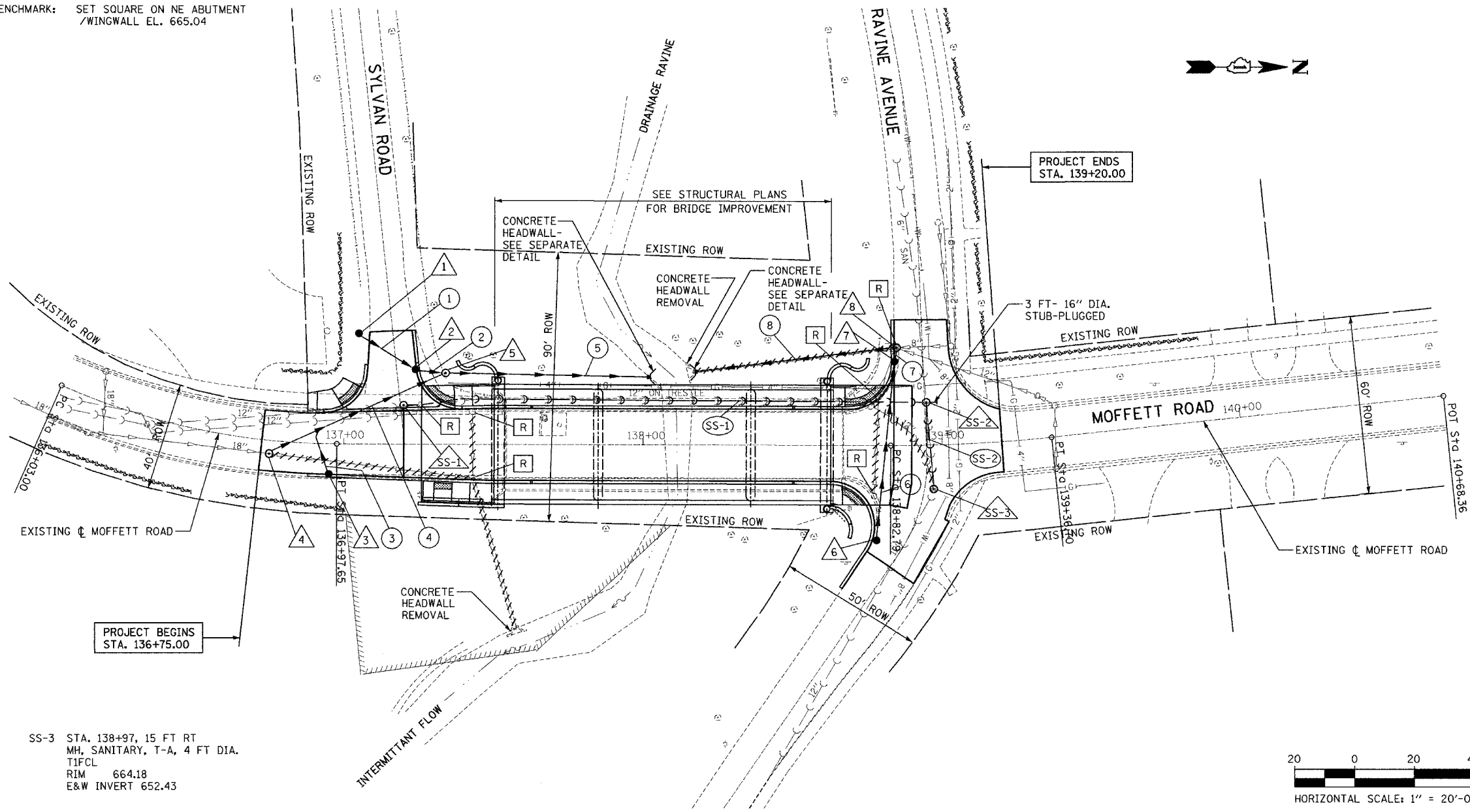


STRUCTURES

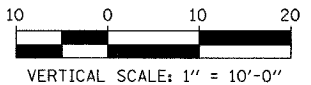
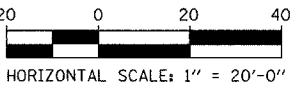
- 1 STA. 137+05, 37 FT LT
CB, T-C, 2 FT DIA.
T8G
RIM 663.21
INVERT 656.50
- 2 STA. 137+24, 25 FT LT
CB, T-A, 4 FT DIA.
T11 F&G
RIM 663.51
INVERT 656.10
- 3 STA. 136+95, 10 FT RT
CB, T-A, 4 FT DIA.
T11 F&G
RIM 663.24
INVERT 656.25
- 4 STA. 136+75, 4 FT RT
MH, T-A, 4 FT DIA.
T1FCL
RIM 663.38
INVERT 656.02
- 5 STA. 137+34, 24 FT LT
MH, T-A, 4 FT DIA.
T1FCL
RIM 664.17
SE INVERT 655.92
S INVERT 655.92
N INVERT 653.92
- 6 STA. 138+78, 32 FT RT
CB, T-A, 4 FT DIA.
T11 F&G
RIM 663.79
INVERT 659.16
- 7 STA. 138+83, 24 FT LT
CB, T-A, 4 FT DIA.
T11 F&G
RIM 663.96
INVERT 658.77
- 8 STA. 138+83, 33 FT LT
MH, T-A, 5 FT DIA.
T1FOL
RIM 664.16
N INVERT 660.61
NE INVERT 658.66
E INVERT 658.61
S INVERT 658.61
- SS-1 STA. 137+20, 13 FT LT
MH, SANITARY, T-A, 5 FT DIA.
T1FCL
RIM 663.62
S INVERT 654.00
SSE INVERT 654.00
- SS-2 STA. 138+95, 14.3 FT LT
MH, SANITARY, T-A, 5 FT DIA.
T1FCL
RIM 664.18
N,S & E INVERT 652.58
W INVERT (6") 652.60
- SS-3 STA. 138+97, 15 FT RT
MH, SANITARY, T-A, 4 FT DIA.
T1FCL
RIM 664.18
E&W INVERT 652.43

BENCHMARK: SET SQUARE ON NE ABUTMENT /WINGWALL EL. 665.04



PROJECT ENDS STA. 139+20.00

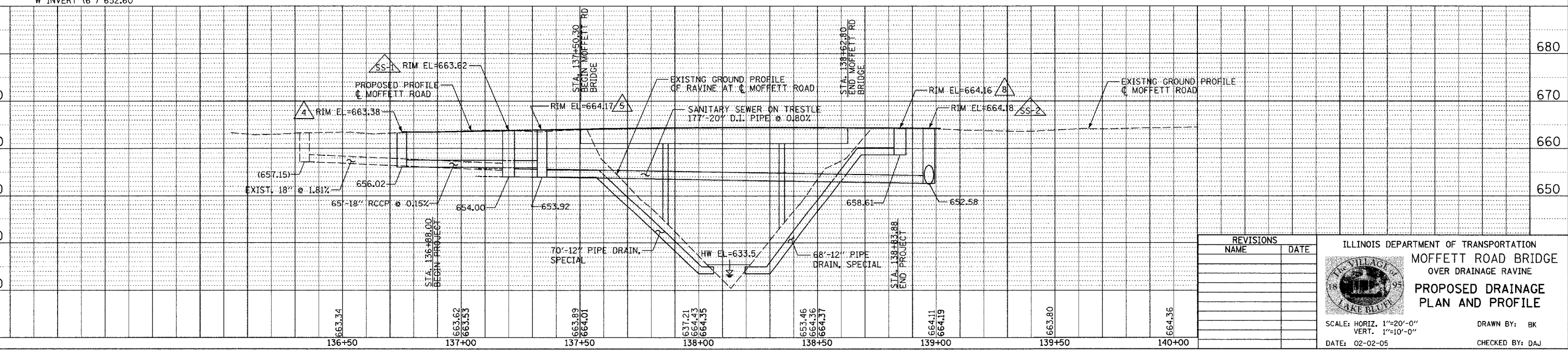
PROJECT BEGINS STA. 136+75.00



F.A.U. RTE.	SECTION	COUNTY	TOTAL SHEETS	SHEET NO.
2758	02-00025-00-BR	LAKE	40	8
STA.		TO STA.		
FED. ROAD DIST. NO.	ILLINOIS FED. AID PROJECT			
CONTRACT NO. 83790				

PIPE

- 1 SS, RCCP, TY 2
12" DIA.
20 FT @ 2.00%
22 CY TB
- 2 SS, RCCP, TY 2
12" DIA.
9 FT @ 2.00%
10 CY TB
- 3 SS, RCCP, TY 2
12" DIA.
14 FT @ 2.00%
11 CY TB
- 4 SS, RCCP, TY 2
12" DIA.
65 FT @ 0.15%
101 CY TB
- 5 PIPE DRAIN, SPECIAL
12" DIA.
77 FT
27 CY TB
- 6 SS, RCCP, TY 2
12" DIA.
63 FT @ 1.00%
44 CY TB
- 7 SS, RCCP, TY 2
12" DIA.
8 FT @ 2.00%
6 CY TB
- 8 PIPE DRAIN, SPECIAL
12" DIA.
73 FT
0 CY TB
- SS-1 SAN SEWER, DIP, CL 52, SPECIAL
20" DIA.
177 FT @ 0.80%
102 CY TB
- SS-2 SAN SEWER, DIP, CL 52
16" DIA.
28 FT @ 0.54%
55 CY TB



REVISIONS	
NAME	DATE

ILLINOIS DEPARTMENT OF TRANSPORTATION

**MOFFETT ROAD BRIDGE
 OVER DRAINAGE RAVINE
 PROPOSED DRAINAGE
 PLAN AND PROFILE**

SCALE: HORIZ. 1"=20'-0"
 VERT. 1"=10'-0"

DATE: 02-02-05
 DRAWN BY: BK
 CHECKED BY: DAJ

DATE	
BY	
SURVEYED	
ALIGNED	
CHECKED	
REVISION	
NO.	
DATE	
BY	
PLANNED	
CHECKED	
NO.	
DATE	
BY	
CHECKED	
NO.	

DATE	
BY	
SURVEYED	
ALIGNED	
CHECKED	
REVISION	
NO.	
DATE	
BY	
PLANNED	
CHECKED	
NO.	

P:\2002\02\05\02-02-05 10:14:14 AM