CONTRACT NO. 88753

F.A.P. RTE.	SECTION	COUNTY	TOTAL SHEETS	SHEET NO.
317	***	FULTON	684	76
STA.		TO STA.		
FED. ROAD DIST. NO.	ILLINOIS	FED. AID PROJECT		

***181,(18BRY&18BRY-1)BR,18B-1

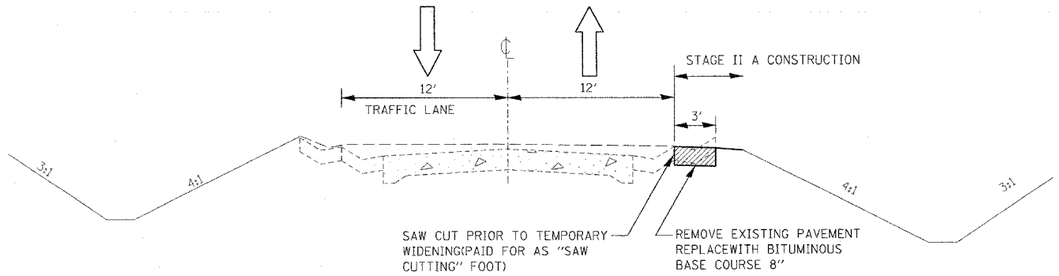

STAGE II A
STA. 3+80 TO STA. 12+50
STA. 96+00 TO STA. 113+00

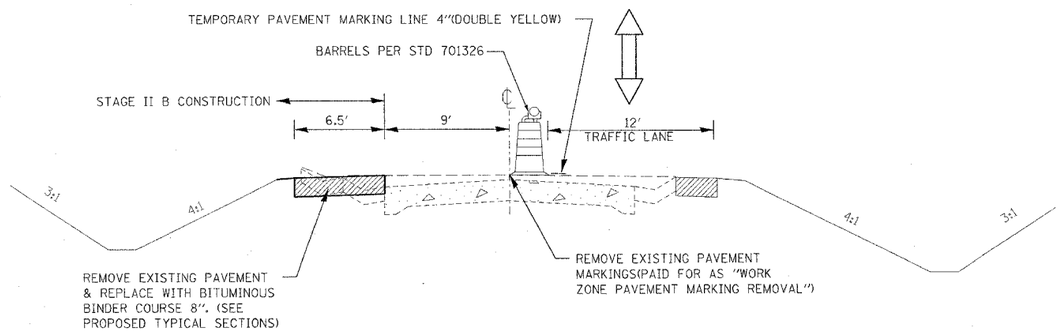

STAGE II B
STA. 4+73 TO STA. 9+62
STA. 97+60 TO STA. 111+86

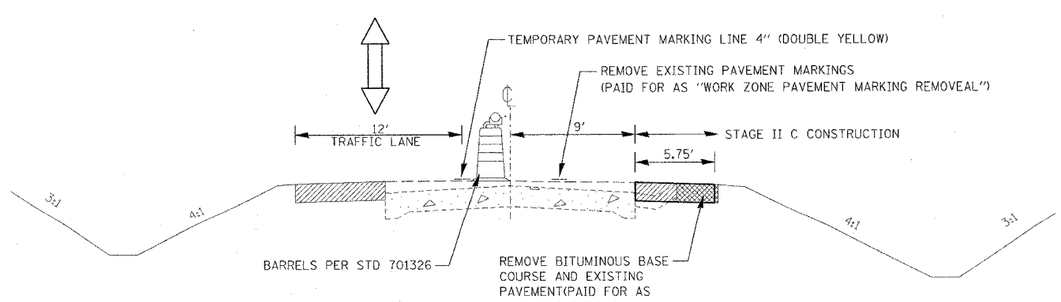

STAGE II C
STA. 4+96 TO STA. 11+09
STA. 96+00 TO STA. 111+86

STAGE II A, B & C CONSTRUCTION

INSTALL 3 FT TEMPORARY WIDENING BETWEEN RT STA 4+96 TO 11+09 AND 96+00 TO 111+86

RESTRIPE DOUBLE YELLOW, SHIFT TRAFFIC TO THE WEST AND SAWCUT AND REMOVE EXISTING PAVEMENTBETWEEN LT STA 4+73 TO 9+62 AND 97+60 TO 111+86.

PLACE BITUMINOUS BINDER COURSE 8"

RESTRIPE DOUBLE YELLOW AND SHIFT TRAFFIC 3 FT EAST FROM EXISTING CENTERLINE.

SAWCUT AND REMOVE EXISTING PAVEMENT AND TEMPORARY WIDENING BETWEEN RT STA 4+96 TO 11+09 AND 96+00 TO 111+86

PLACE BITUMINOUS BINDER COURSE 8"

FOR STAGES II B & C, TAPER TEMPORARY PAVEMENT MARKING AT 1:50 RATE TO TIE BACK INTO EXISTING CENTERLINE

REMOVE TEMPORARY PAVEMENT MARKINGS AND RESTRIPE ℄ WITH TEMPORARY PAVEMENT MARKING LINE 4"(DOUBLE YELLOW)

STAGE II A, B & C TRAFFIC CONTROL

USE STD. 701326 FOR STAGE IIA PAID FOR AS "TC&P STD 701326 - L SUM"

USE STD. 701326 FOR STAGE IIB

MOVE BARRELS TO WIDENING TRENCH AT END OF DAY PAID FOR AS "TC&P STD 701326 - L SUM"

USE STD. 701326 FOR STAGE IIC MOVE BARRELS TO WIDENING TRENCH AT END OF DAY PAID FOR AS "TC&P STD 701326 - L SUM"

REVISIONS	
NAME	DATE

ILLINOIS DEPARTMENT OF TRANSPORTATION

STAGE II A, B, & C CONSTRUCTION TYPICAL SECTIONS

SCALE: VERT. HORIZ.
DATE
DRAWN BY
CHECKED BY

PLOT DATE = 4/7/2005
FILE NAME = c:\pwworking\sta\ua24spoon_ph_2\staging\signals.dgn
PLOT SCALE = 50.0000 ' / IN.
USER NAME = heggsend