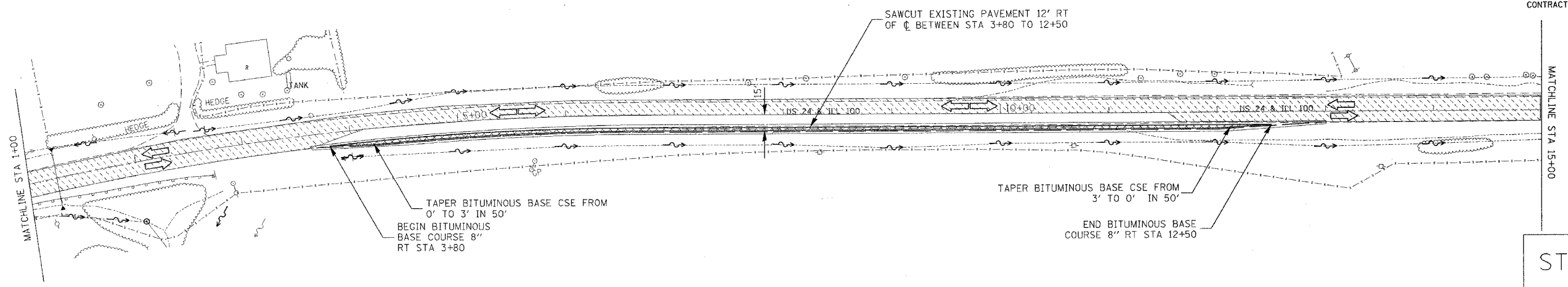
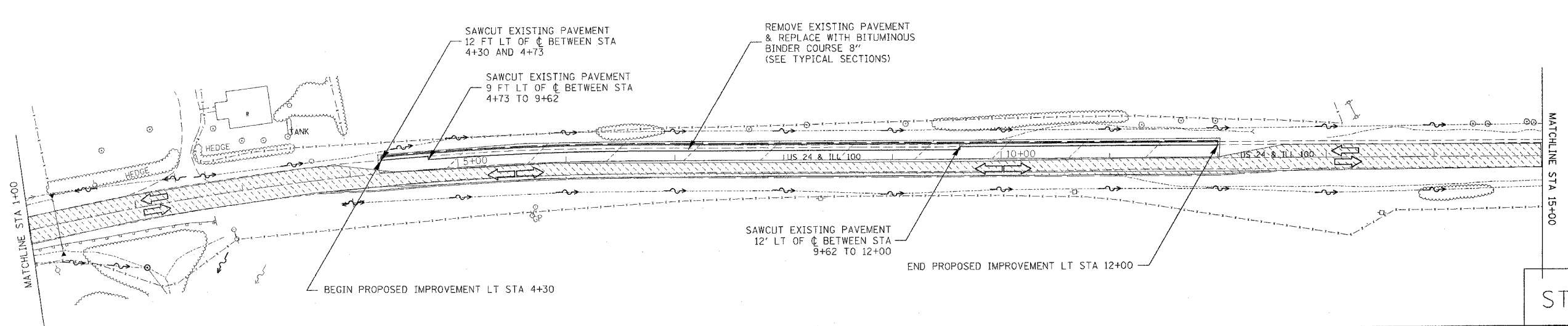


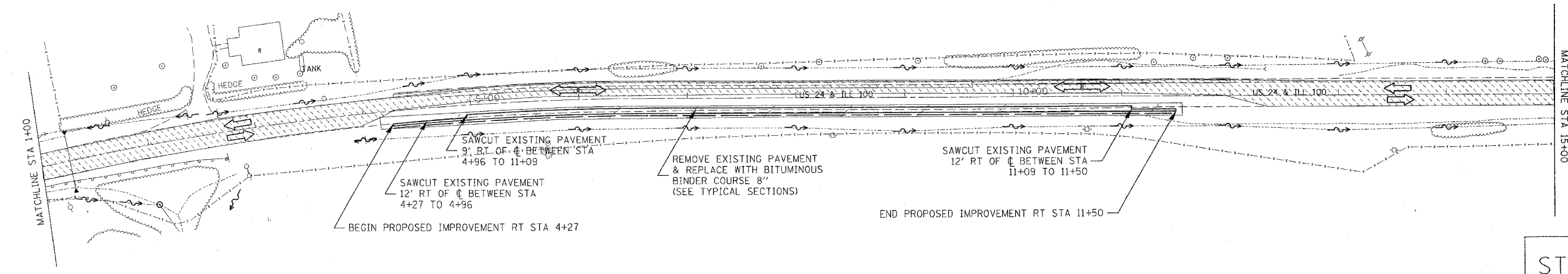
F.A. RTE.	SECTION	COUNTY	TOTAL SHEETS	SHEET NO.
317	***	FULTON	684	103
STA. 1+00		TO STA. 15+00		
FED. ROAD DIST. NO.	ILLINOIS	FED. AID PROJECT		
*** 181,188BRY&188BRY-1BR,188-1 CONTRACT# 88753				



STAGE IIA



STAGE IIB



STAGE IIC

STAGING LEGEND	
	STAGE CONSTRUCTION AREA
	TRAFFIC LANE TO BE USED IN THIS STAGE
	TEMPORARY CONCRETE BARRIER W/IMPACT ATTENUATOR
	PORTABLE TEMPORARY BARRIER SYSTEM

REVISIONS	
NAME	DATE

ILLINOIS DEPARTMENT OF TRANSPORTATION

US 24 STAGING PLANS  
STAGE IIA, IIB, & IIC  
STA 1+00 TO 15+00

VERT. SCALE:      DRAWN BY  
HORIZ. SCALE:      CHECKED BY  
DATE: \*\*DATE\*\*

PLOT DATE = 4/7/2005  
 FILE NAME = c:\projects\us24\staging\plans\staging\sheet103.dgn  
 PLOT SCALE = 1" = 40' / IN.  
 REFERENCE = SEE \*  
 \*DON'T ONLY \*