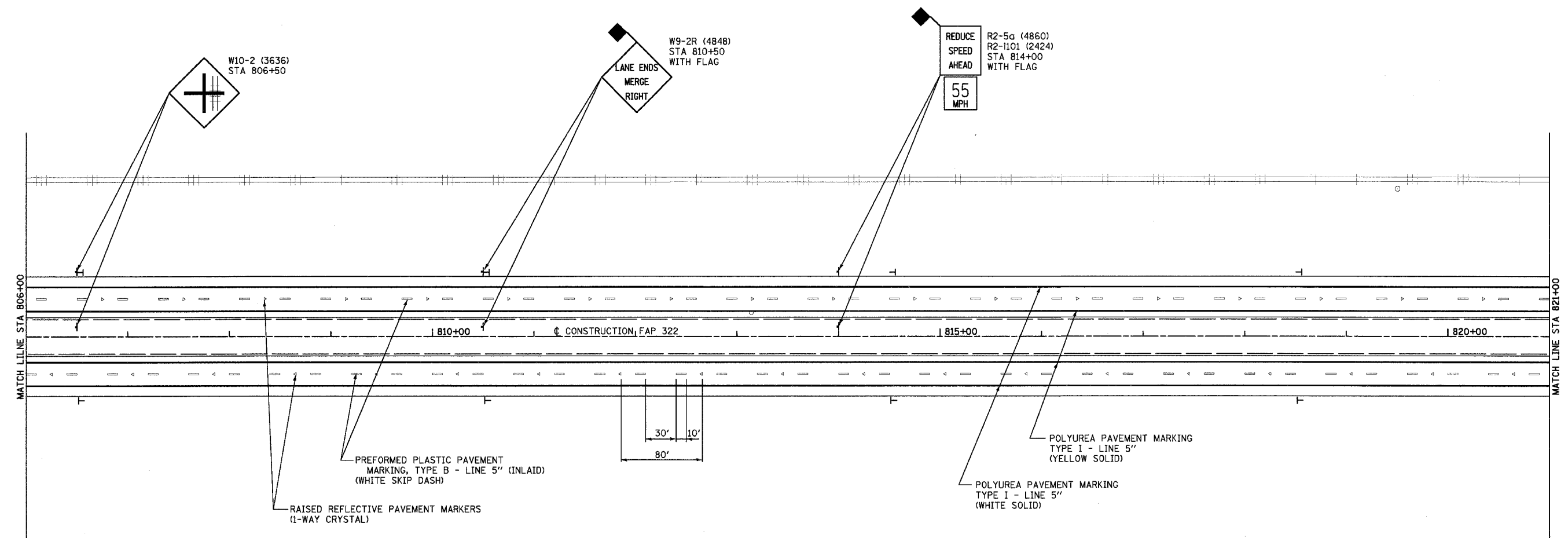


F.A.P. RTE.	SECTION	COUNTY	TOTAL SHEETS	SHEET NO.
322	11-10	CHRISTIAN	310	114
STA.		TO STA.		
FED. ROAD DIST. NO.	ILLINOIS	FED. AID PROJECT		

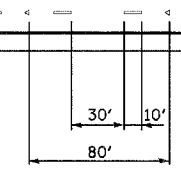


3/21/2005

P:\114\114224\constr\plan\114sig11.dwg

RAISED REFLECTIVE PAVEMENT MARKERS
(1-WAY CRYSTAL)

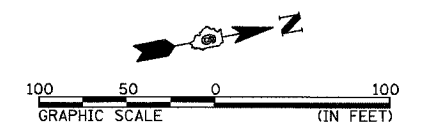
PREFORMED PLASTIC PAVEMENT
MARKING, TYPE B - LINE 5" (INLAID)
(WHITE SKIP DASH)



POLYUREA PAVEMENT MARKING
TYPE I - LINE 5" (YELLOW SOLID)

POLYUREA PAVEMENT MARKING
TYPE I - LINE 5" (WHITE SOLID)

DELINEATOR SYMBOLS:
┆ - SINGLE
|| - DOUBLE



REVISIONS	
NAME	DATE

ILLINOIS DEPARTMENT OF TRANSPORTATION
SIGNING & STRIPING PLAN
STA 806+00 TO STA 821+00
FAP 322 (US 51)
SECTION 11-1
CHRISTIAN COUNTY

SCALE: 1"=50'
DATE: 3/18/05

DRAWN BY: BDJ
CHECKED BY: SEB