

F.A.U. RTE.	SECTION	COUNTY	TOTAL SHEETS	SHEET NO.
-	01-00193-00-SW	ST. CLAIR	14	1
STA.		TO STA.		
FED. ROAD DIST. NO.		ILLINOIS FED. AID PROJECT		
CONTRACT NO. 97230				

INDEX OF SHEETS

SHEET NO.	ITEM
1	COVER SHEET
2	SUMMARY OF QUANTITIES & GENERAL NOTES
3	EXISTING TYPICAL SECTIONS
4	PROPOSED TYPICAL SECTIONS
5	GENERAL PLAN
6-8	NORTH CHARLES / SCHEEL STREET PLAN
9-11	CONSTRUCTION DETAILS & SCHEDULES
12-14	ELECTRICAL PLAN

STANDARDS

424001-03	701501-02
604016-01	701801-03
606001-02	702001-05

STATE OF ILLINOIS
DEPARTMENT OF TRANSPORTATION

PLANS FOR PROPOSED

CITY OF BELLEVILLE

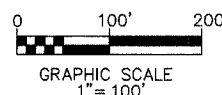
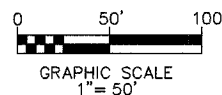
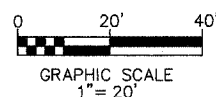
NORTH CHARLES / SCHEEL STREETScape

SECTION: 01-00193-00-SW
ST. CLAIR COUNTY

PROJECT NO. TE-00D8 (89)
JOB NO. C-98-329-02

SCALE IN FEET
PLAN 1" = 20'
GENERAL PLAN 1" = 100'

MICROFILMED _____
REEL NUMBER _____
AWARDED _____
RESIDENT ENGINEER _____



FULL SIZE PLANS HAVE BEEN PREPARED USING STANDARD ENGINEERING SCALES. REDUCED SIZED PLANS WILL NOT CONFORM TO STANDARD SCALES. IN MAKING MEASUREMENTS ON REDUCED PLANS, THE ABOVE SCALES MAY BE USED.

JOINT UTILITY LOCATING INFORMATION FOR EXCAVATIONS PHONE: 800-892-0123

CONTRACT NO.: 97230
FUNCTIONAL CLASSIFICATION: URBAN COLLECTOR
DESIGN TRAFFIC: 2,100
DESIGN SPEED: N/A

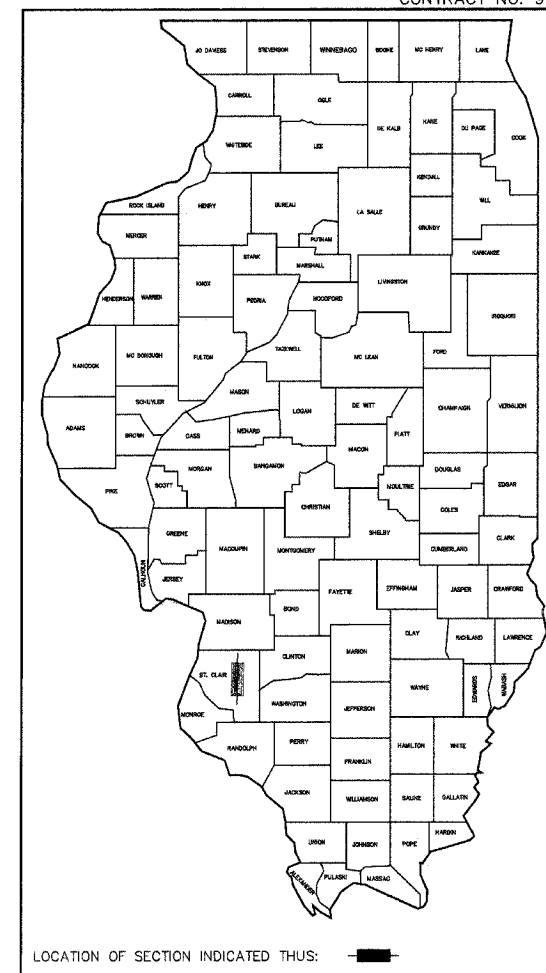
SECTION ENDS @ STA. 38+25
BENTON STREET

SECTION BEGINS @ STA. 10+37
E. MAIN STREET



LOCATION MAP
SCALE: 1" = 1200'

NET LENGTH OF PROJECT = 2,788 FEET (0.528 MILES)



APPROVED 8-27-04 2004
[Signature]
LOCAL AGENCY REPRESENTATIVE


PASSED 9-3 2004
[Signature]
DISTRICT ENGINEER OF LOCAL ROADS & STREETS

APPROVED 9-3 2004
[Signature]
DISTRICT ENGINEER

STATE OF ILLINOIS
DEPARTMENT OF TRANSPORTATION

E+A
Energy Plus
ASSOCIATES
Project Management & Energy Services

8437 Steelecrest Lane
Troy, Illinois 62294
Office (618) 667-0000
Fax (618) 667-0001



EXPIRES 11-30-2005

[Signature]
LARRY D. THOMASON, JR. P.E. DATE: 8-20-04

