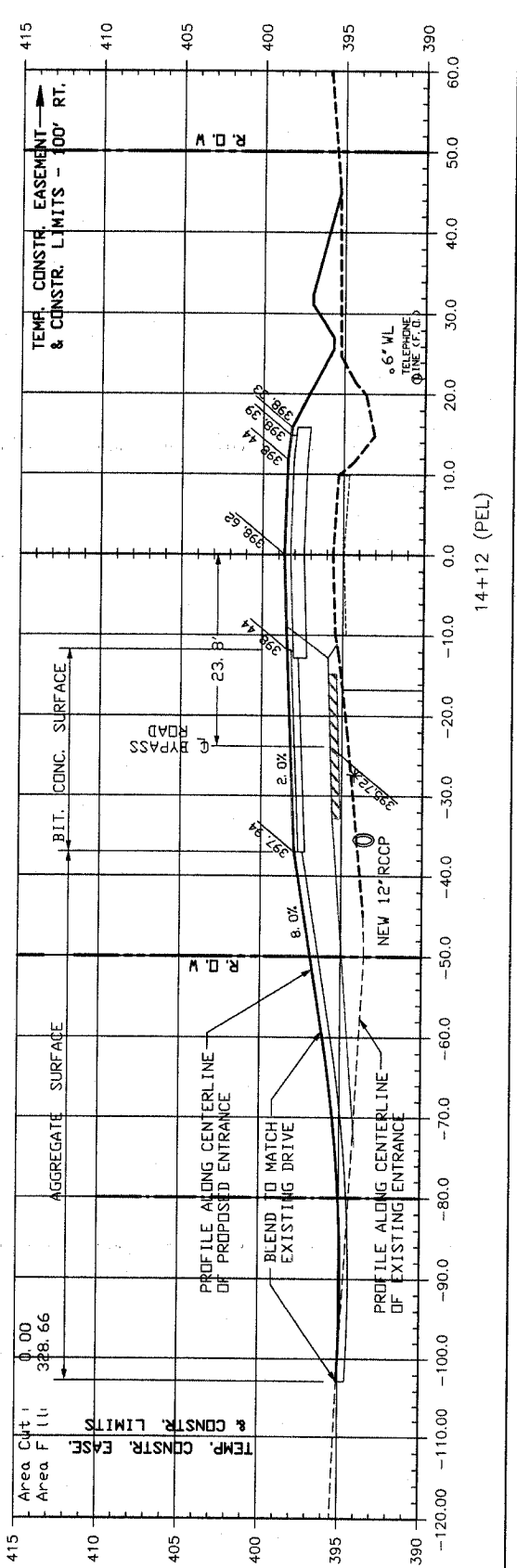
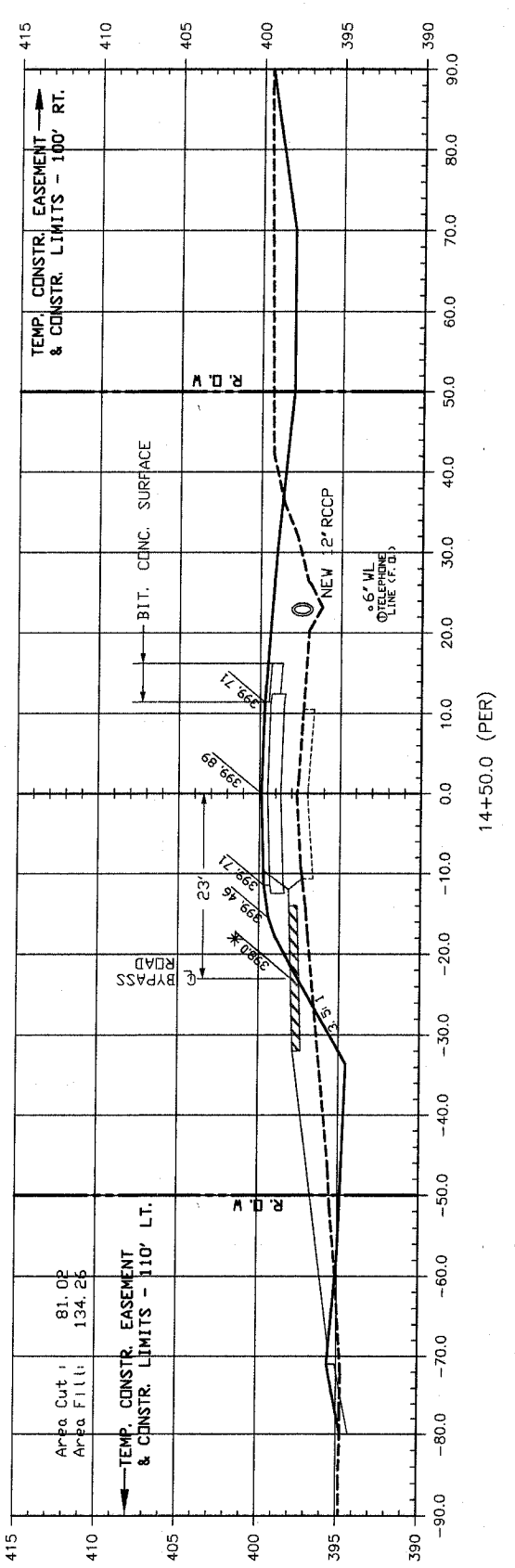
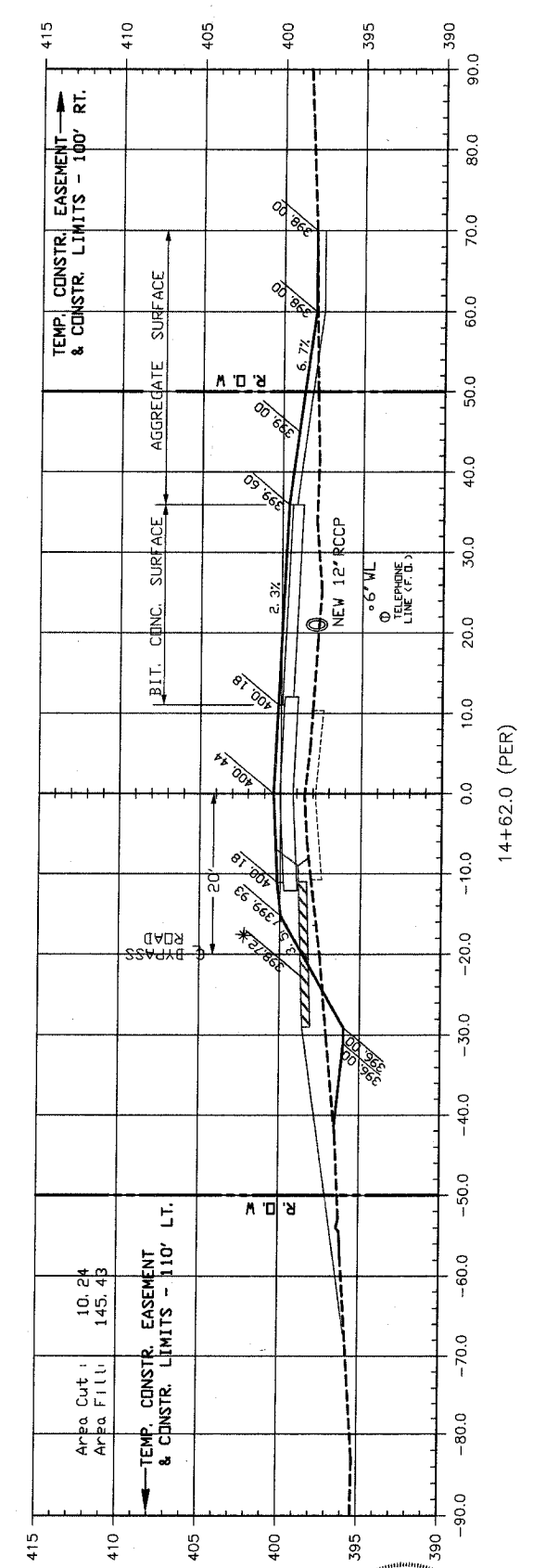
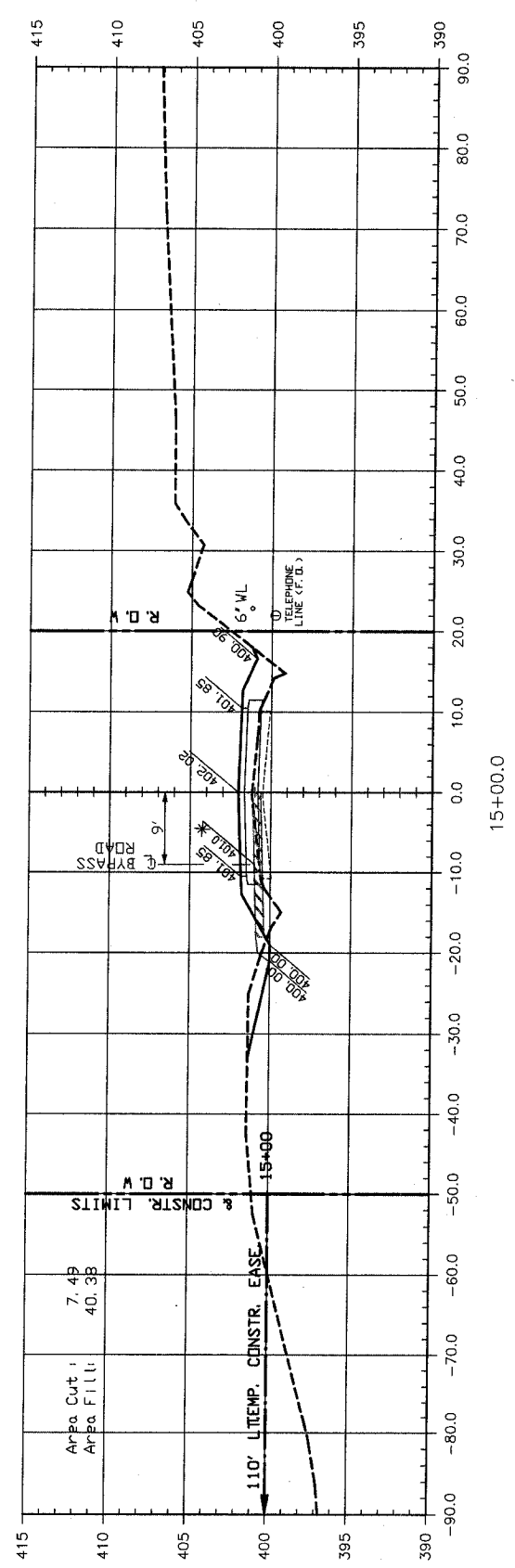
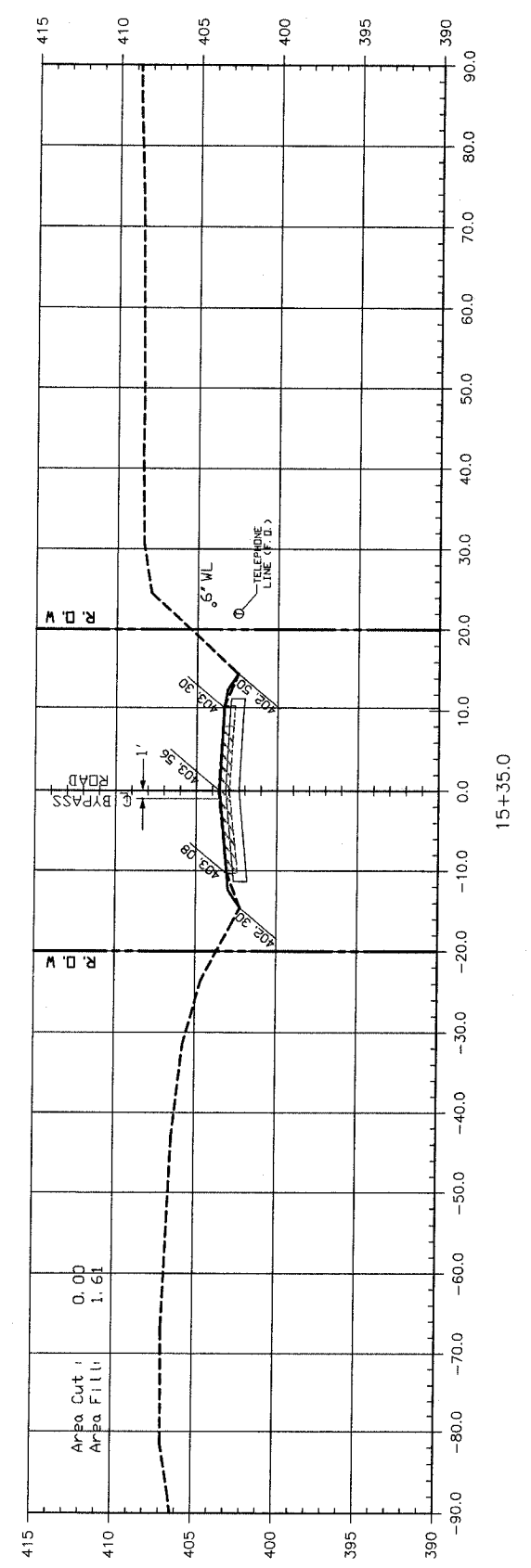


F. A. U. ROUTE	SECTION	COUNTY	TOTAL SHEETS	SHEET NUMBER
9732	00-00102-00-FP	JACKSON	27	16
JOB NO. C-99-033-03	PROJECT NO. M-5008(17)			
CITY OF CARBONDALE	CONTRACT NO. 99175			



ESTIMATED EARTHWORK QUANTITIES

EARTH EXCAVATION (SPECIAL)	- 13,700 cu. yds.
EMBANKMENT	- 12,200 cu. yds.
FURNISHED EXCAVATION	- 1,925 cu. yds. REQUIRED @ 25% SHRINKAGE FACTOR



- NOTES:
1. CUT AND FILL AREA SHOWN ARE TO FINISH GRADE
 2. SHADED AREA DENOTES TEMPORARY BYPASS ROAD 1.
 3. HATCHED AREA DENOTES TEMPORARY BYPASS ROAD 2.
 4. 400.0 * PROPOSED CENTERLINE ELEV. TEMPORARY BYPASS ROADS

CIP NO. ST0107 - REED STATION ROAD NORTH
CROSS SECTIONS
STA. 14+12 TO STA. 15+35