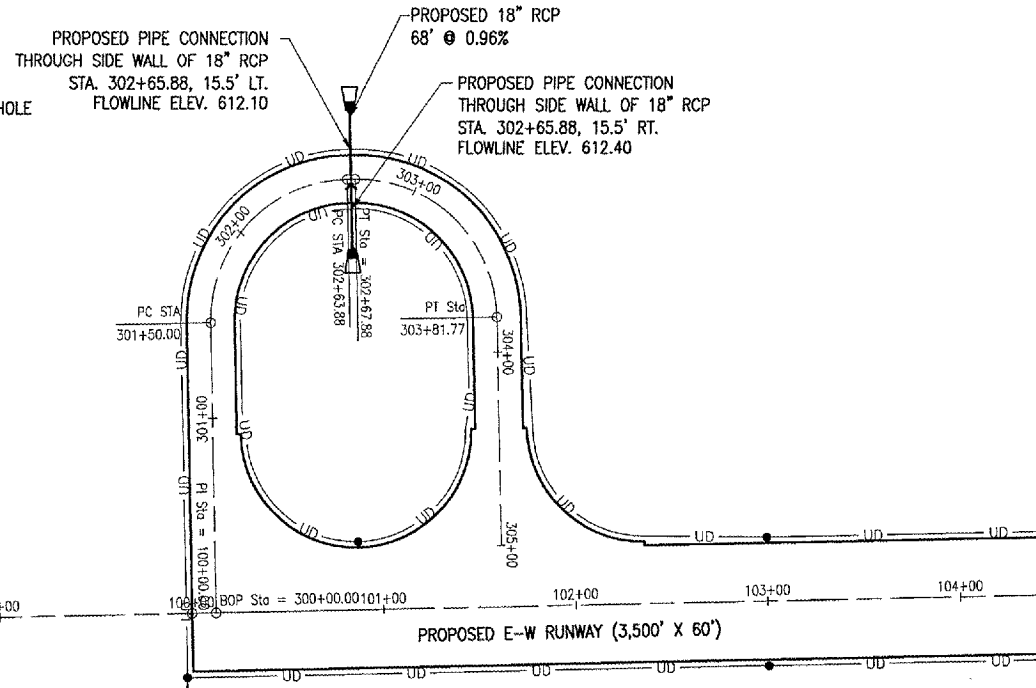
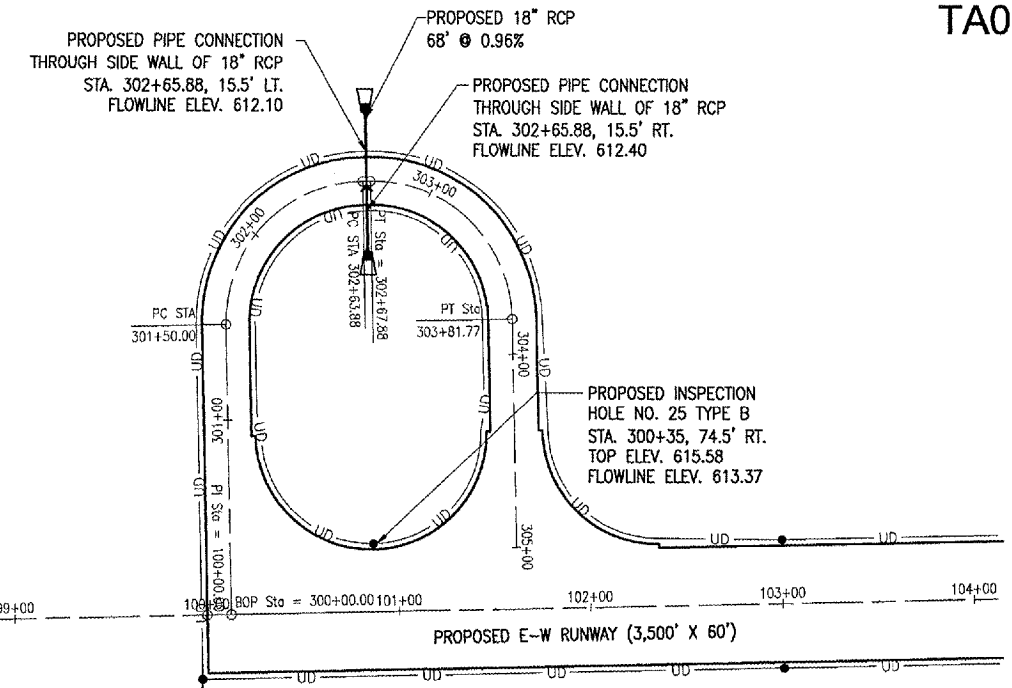


LEGEND

- ▭ PROPOSED PAVEMENT
- PROPOSED INSPECTION HOLE
- UD — PROPOSED UNDERDRAIN
- PROPOSED RCP
- ▲ PROPOSED END SECTION

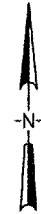


LEFT SIDE



RIGHT SIDE

SCALES:
1" = 50' HOR
1" = 2' VER



TA001


DATE	REVISION	BY

TAYLORVILLE MUNICIPAL AIRPORT
TAYLORVILLE, ILLINOIS

IL PROJ.: TAZ-3166 A.I.P. PROJ.: 3-17-0100-B7

LAYOUT	RAW	BAK	CAH
	03/16/05	03/16/05	xx/xx/xx

HEL Project No. 828-03RWYGD_0800
Drawings R-715-TRN-UND-REV.DWG
Scale H. 1" = 50' V. 1" = 2'
Date 03/16/05



CONSTRUCT
RUNWAY 9-27
PROPOSED TURN AROUND
UNDERDRAIN PLAN & PROFILE
STA. 300+30 TO STA. 305+00

30

MAY 05, 2005 2:25 PM RAW
I:\AIRPORTS\TYLLE\828-03RWYGD\AIRPORT\SHEETS\R-715-TRN-UND-REV.DWG - STA. 300+30 TO STA. 305+00

