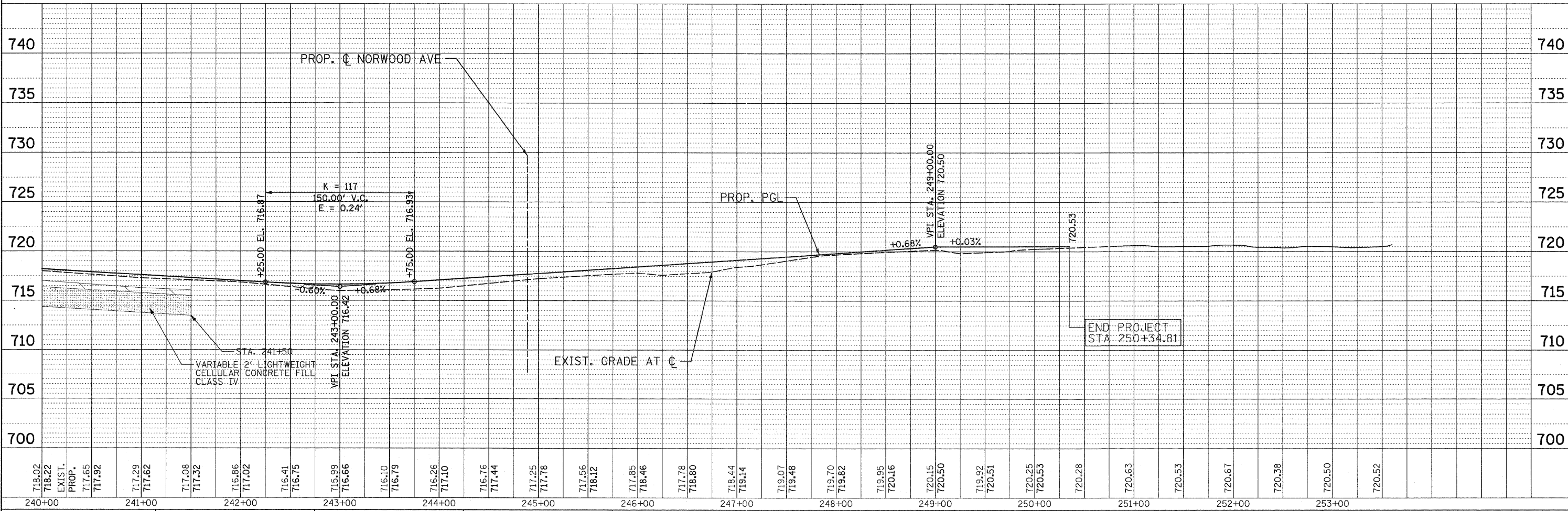
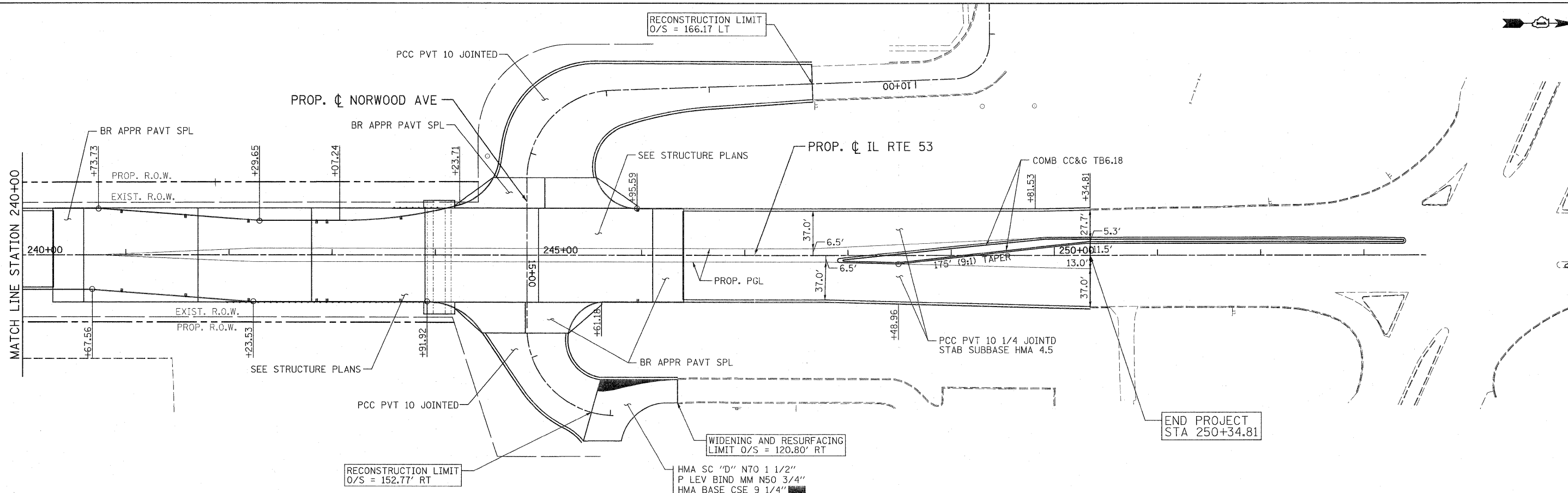


PLAN	SURVEYED	DATE
NOTE BOOK	ALIGNED	BY
NO.	CHK'D	
	NO.	
	NO.	
	NO.	
	NO.	

PROFILE	SURVEYED	DATE
NOTE BOOK	GRABED	BY
NO.	NO.	
	NO.	
	NO.	
	NO.	
	NO.	




PATRICK ENGINEERING INC.  
4970 VARSITY DRIVE  
LISLE, IL 60532  
patrickengineering.com

USER NAME = ckanster@liala.ru  
PLOT CONFIG = PDF(Grey, Large).plt  
PLOT SCALE = 1:50  
PLOT DATE = 3/8/2011 10:12:17 AM

DESIGNED - EJB  
DRAWN - TCK  
CHECKED - DTH  
DATE - 12/3/2010

REVISED - 03/11/2011  
REVISED -  
REVISED -  
REVISED -



**PLAN AND PROFILE  
ILLINOIS ROUTE 53**

SCALE: 1"=50'  
SHEET NO. PP-15 OF 25  
STA. 240+00 TO STA. 250+12.07

F.A.U. RTE.	SECTION	COUNTY	TOTAL SHEETS	SHEET NO.
2578	532B	DUPAGE	781	96
CONTRACT NO. 60477				
FED. ROAD DIST. NO. ILLINOIS FED. AID PROJECT				

G:\DOT\3356\_A0\_IL53\Drawings\CADD Sheets\19139797-shr-planprf096.dgn