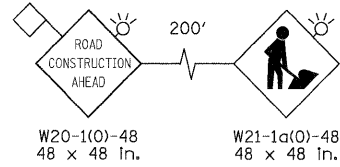
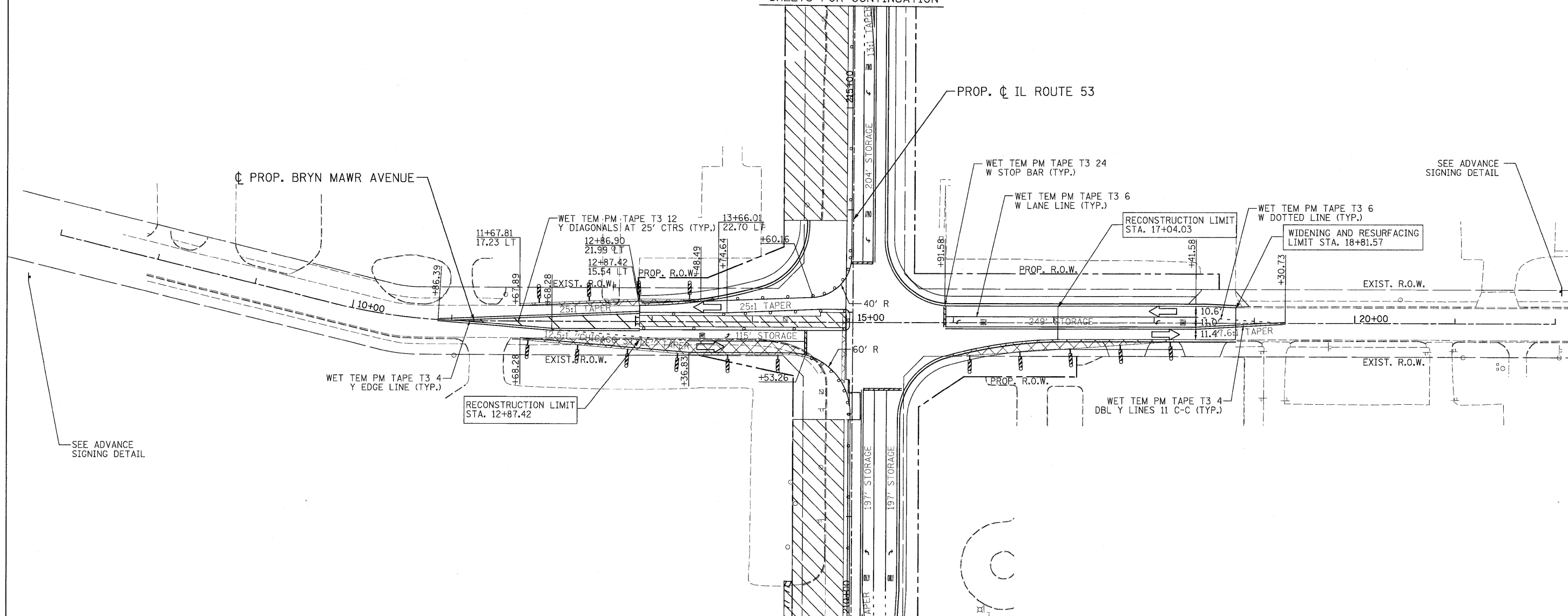


ADVANCE SIGNING DETAIL:




SEE IL ROUTE 53
MAINTENANCE OF TRAFFIC PLAN
SHEETS FOR CONTINUATION



SEE IL ROUTE 53
MAINTENANCE OF TRAFFIC PLAN
SHEETS FOR CONTINUATION

LEGEND	
	TEMPORARY PAVEMENT
	WORK ZONE
	ARROW BOARD
	TYPE II BARRICADES OR DRUMS WITH STEADY BURNING LIGHTS @ 50 FT CENTERS ALONG ROADWAY (TANGENT), 25 FT CENTERS ALONG TAPERS AND 12 FT CENTERS ALONG RADII
	VERTICAL PANEL WITH STEADY BURNING LIGHT 50 FT C-C
	TYPE III BARRICADES WITH FLASHING LIGHTS
	DIRECTION OF TRAFFIC

 PATRICK ENGINEERING INC. 4970 VARSITY DRIVE LISLE, IL 60532 patrickengineering.com	USER NAME = okersten@lisle.il	DESIGNED - MJV	REVISED -
	PLOT CONFIG= PDF0Grey-Large.plt	DRAWN - MJV	REVISED -
	PLOT SCALE = 1:50	CHECKED - JJC	REVISED -
	PLOT DATE = 12/3/2010	DATE - 12/3/2010	REVISED -



BRYN MAWR AVENUE SUGGESTED STAGES OF CONSTRUCTION & TRAFFIC CONTROL STAGE 2 SUB-STAGE 2 PHASE 2			
SCALE: 1"=50'	SHEET	MOT-125 OF 136	STA. TO STA.

F.A. RTE.	SECTION	COUNTY	TOTAL SHEETS	SHEET NO.
2578	532B	DUPAGE	781	231
FED. ROAD DIST. NO. ILLINOIS FED. AID PROJECT			CONTRACT NO. 60477	