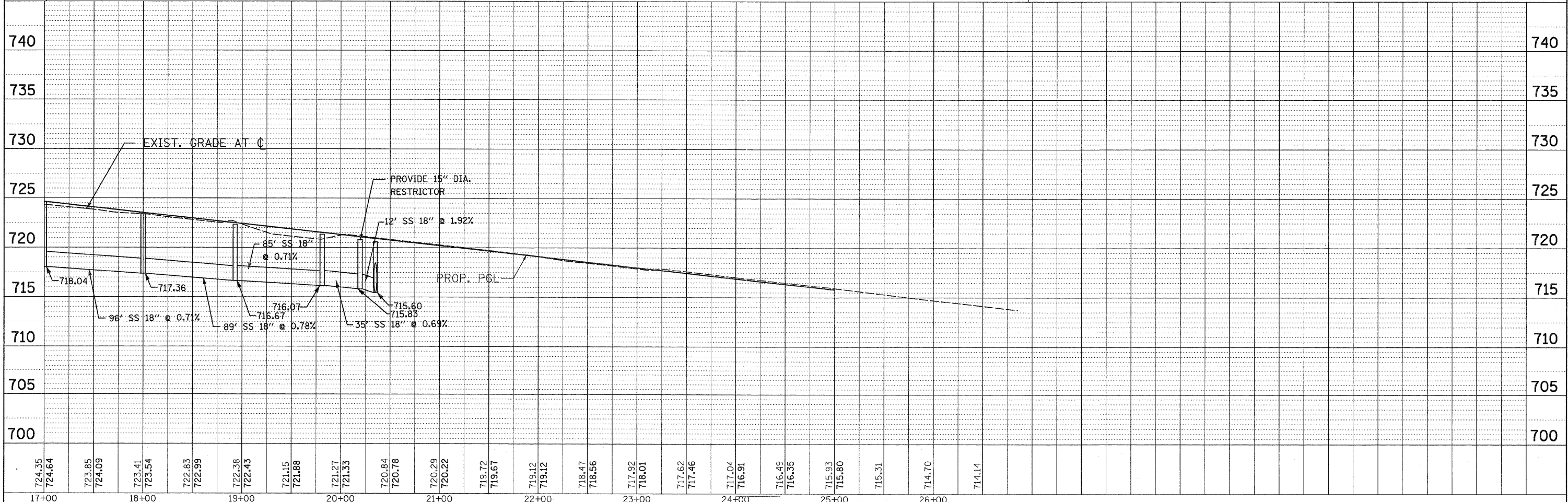
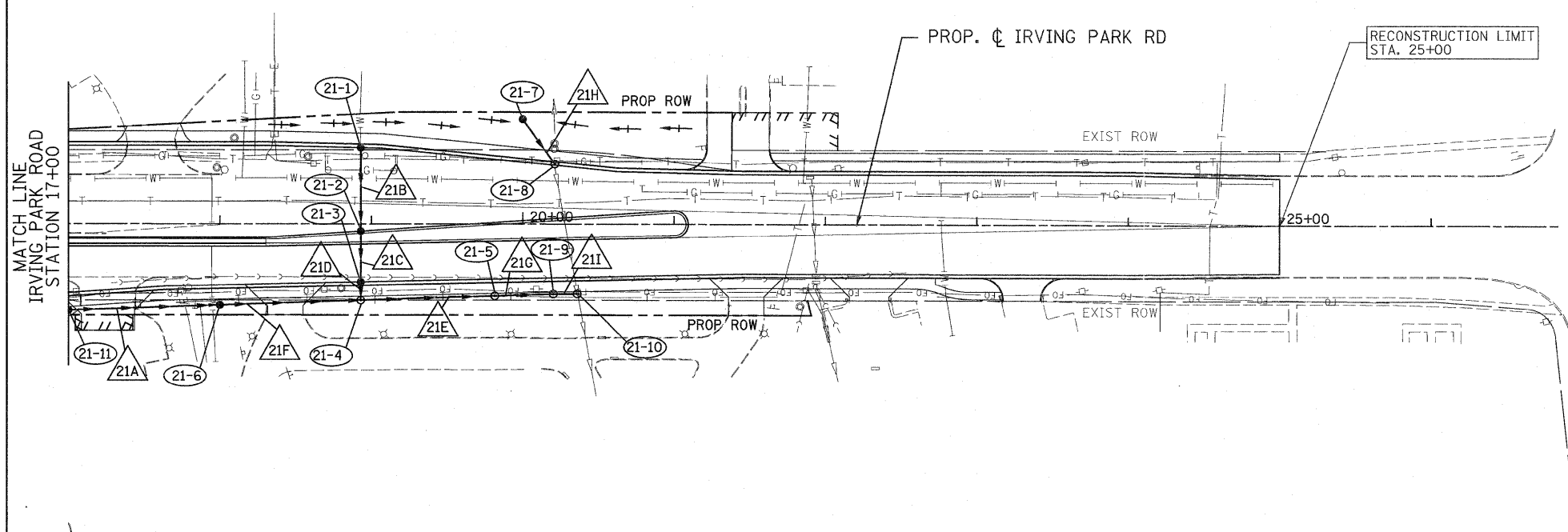




PLAN	SURVEYED	DATE
	ALIGNED	
	NOTED	
	BY	
	NO.	

PROFILE	SURVEYED	DATE
	GRADES	
	NOTED	
	BY	
	NO.	




724.35 724.64	723.85 724.09	723.41 723.54	722.83 722.99	722.38 722.43	721.15 721.88	721.27 721.33	720.84 720.78	720.29 720.22	719.72 719.67	719.12 719.12	718.47 718.56	717.92 718.01	717.62 717.46	717.04 716.91	716.49 716.35	715.93 715.80	715.31	714.70	714.14
17+00	18+00	19+00	20+00	21+00	22+00	23+00	24+00	25+00	26+00										

**PATRICK ENGINEERING INC.**  
4970 VARSITY DRIVE  
LISLE, IL 60532  
patrickengineering.com

USER NAME = ddoerfler(Rdwj.Lisle)  
PLOT CONFIG = PDF(Grey, Large).plt  
PLOT SCALE = 1/8"=1'-0"  
PLOT DATE = 3/12/2011 2:39:25 PM

DESIGNED - D.DOERFLER  
DRAWN - D.DOERFLER  
CHECKED - A.JAMES  
DATE - 3/11/2011

REVISED -  
REVISED -  
REVISED -  
REVISED -



**IRVING PARK ROAD  
DRAINAGE AND UTILITIES PLAN AND PROFILE**

SCALE: 1"=50'  
SHEET NO. DRA-29 OF 36  
STA. 17+00 TO STA. 24+45

F.A.U. RTE.	SECTION	COUNTY	TOTAL SHEETS	SHEET NO.
2578	532B	DUPAGE	781	284
CONTRACT NO. 60477				

q:\dot\9356\_a0.t153\drawings\cadd sheets\01\939797-sht-drain\_284.dgn