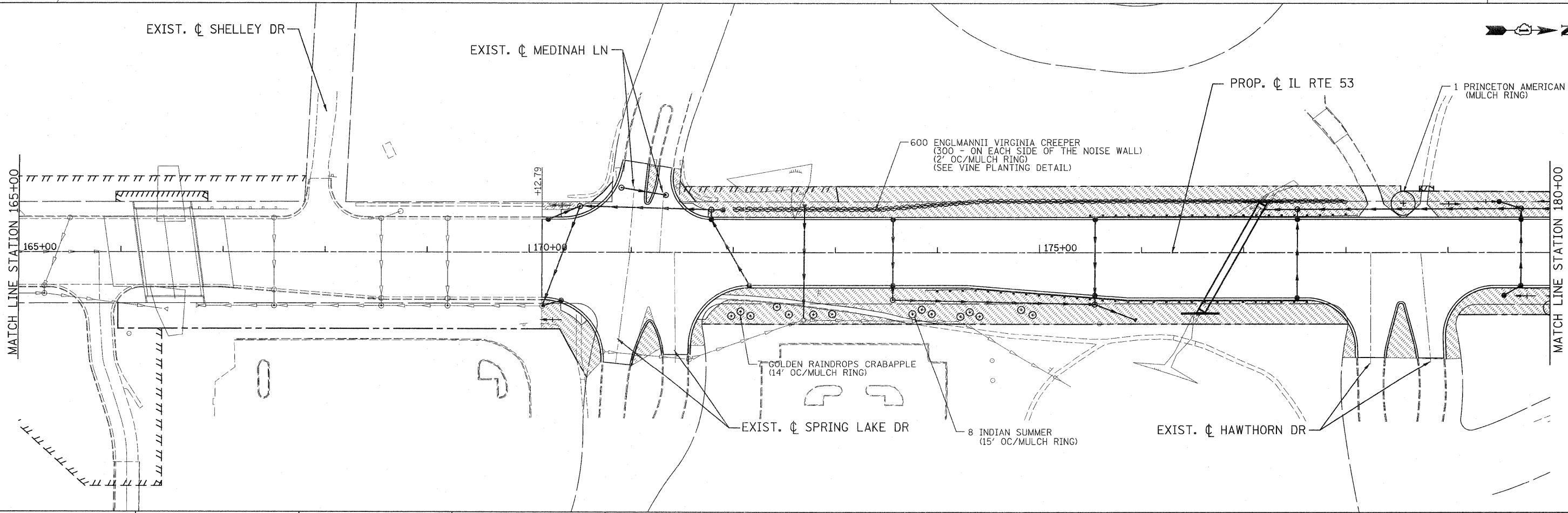
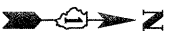


LEGEND:

- TOPSOIL FURNISH AND PLACE, 4" SODDING, SALT TOLERANT NITROGEN AND POTASSIUM FERTILIZER NUTRIENT
- TOPSOIL FURNISH AND PLACE, 24" SEEDING, CLASS 2A NITROGEN AND POTASSIUM FERTILIZER NUTRIENT EROSION CONTROL BLANKET
- TOPSOIL FURNISH AND PLACE, 6" SEEDING, CLASS 4 EROSION CONTROL BLANKET
- TOPSOIL FURNISH AND PLACE, 8" SEEDING, CLASS 4 EROSION CONTROL BLANKET (ADJACENT TO WETLANDS)
- TOPSOIL FURNISH AND PLACE, 12" COMPOST FURNISH AND PLACE, 2" (NOISE WALL LOCATIONS, SEE VINE PLANTING DETAIL)

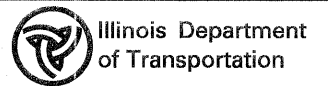


PATRICK ENGINEERING INC.
4970 VARSITY DRIVE
LISLE, IL 60532
patrickengineering.com

USER NAME = ckerston@lisle.R
PLOT CONFIG = PDF(Grey, Large).plt
PLOT SCALE = 1/8"=1'-0"
PLOT DATE = 1/25/2011

DESIGNED - D.DOERFLER
DRAWN - J.MACKE
CHECKED - A.JAMES
DATE - 01/31/2011

REVISED -
REVISED -
REVISED -
REVISED -



**ILLINOIS ROUTE 53
LANDSCAPING DETAILS**

SCALE: 1"=50' SHEET LCPE-5 OF 13 STA. 150+00 TO STA. 180+00

F.A.U. RTE.	SECTION	COUNTY	TOTAL SHEETS	SHEET NO.
2578	532B	DUPAGE	781	340

FED. ROAD DIST. NO. ILLINOIS FED. AID PROJECT CONTRACT NO. 60477

G:\DOT\9356.AB.(IL53)\Drawings\CADD Sheets\01\1317\57-sh1-Indscp_348.dgn