






LEGEND:

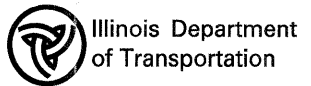
	TOPSOIL FURNISH AND PLACE, 4" SODDING, SALT TOLERANT NITROGEN AND POTASSIUM FERTILIZER NUTRIENT		TOPSOIL FURNISH AND PLACE, 8" SEEDING, CLASS 4 EROSION CONTROL BLANKET (ADJACENT TO WETLANDS)
	TOPSOIL FURNISH AND PLACE, 24" SEEDING, CLASS 2A NITROGEN AND POTASSIUM FERTILIZER NUTRIENT EROSION CONTROL BLANKET		TOPSOIL FURNISH AND PLACE, 12" COMPOST FURNISH AND PLACE, 2" (NOISE WALL LOCATIONS, SEE VINE PLANTING DETAIL)
	TOPSOIL FURNISH AND PLACE, 6" SEEDING, CLASS 4 EROSION CONTROL BLANKET		

PATRICK ENGINEERING INC.
4970 VARSITY DRIVE
LISLE, IL 60532
patrickengineering.com

USER NAME = Rdwy.Lisle
PLOT CONFIG = PDF(Grey, Large).plt
PLOT SCALE = 1:50
PLOT DATE = 12/3/2010

DESIGNED - D. DOERFLER
DRAWN - C. HELLAND
CHECKED - A. JAMES
DATE - 12/3/2010

REVISED -
REVISED -
REVISED -
REVISED -



**IRVING PARK ROAD
LANDSCAPING DETAILS**

SCALE: 1"=50' SHEET EROS 12 OF 13 STA. 4+44.45 TO STA. 24+45.00

F.A. RTE.	SECTION	COUNTY	TOTAL SHEETS	SHEET NO.
2578	532B	DUPAGE	781	347
CONTRACT NO. 60477				

G:\IDOT\9356_A8_(IL53)\Drawings\CADD Sheets\DI\9139797-sht-landsap_347.dgn