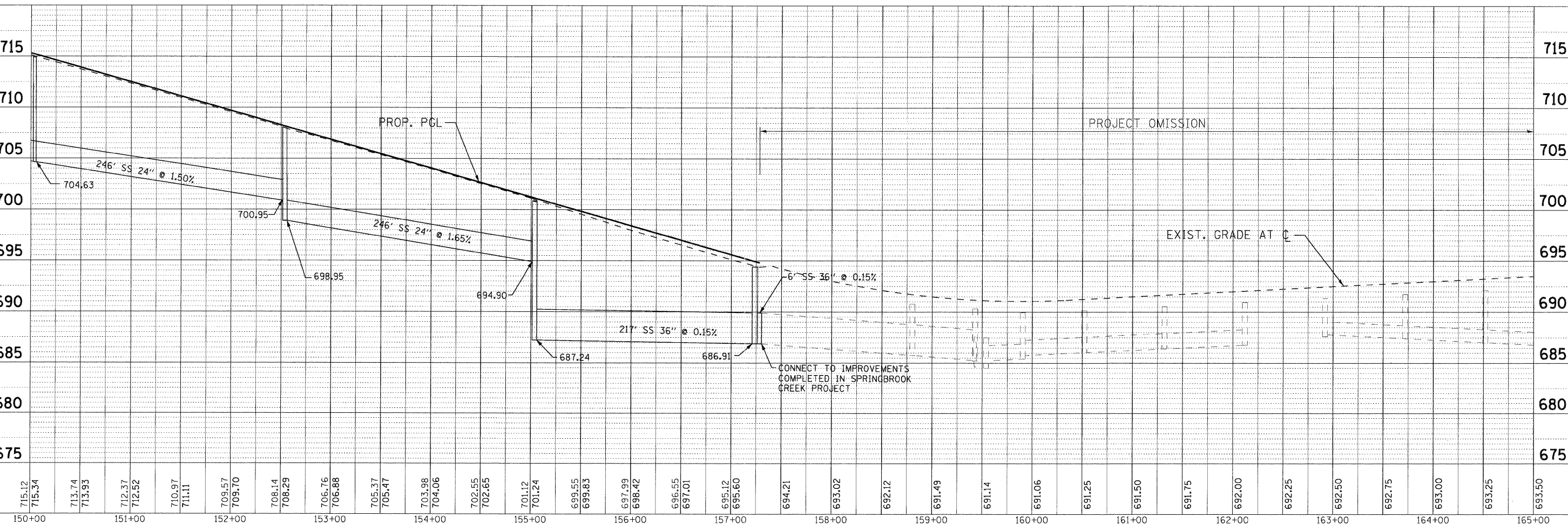
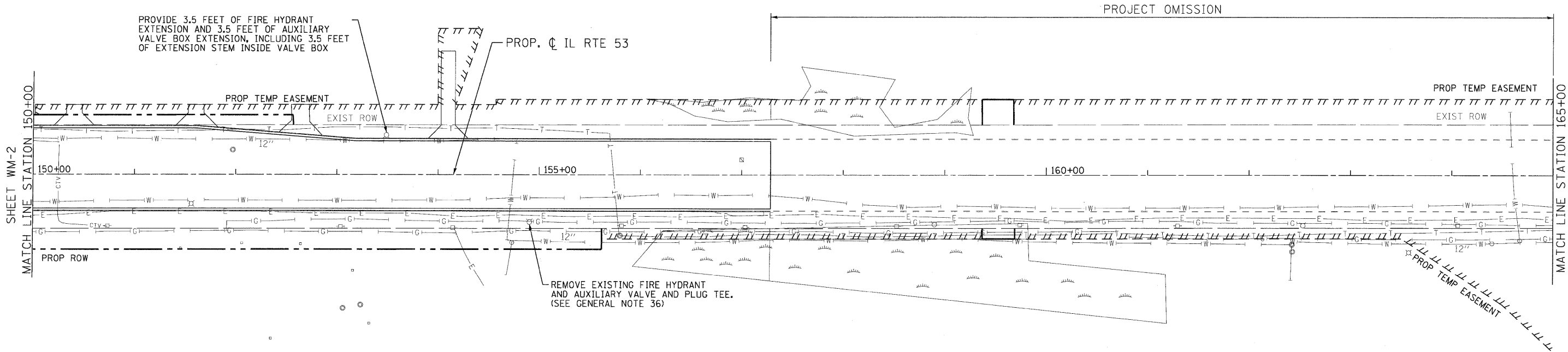


PLAN	REVIEWED	DATE
NOTE BOOK	ALIGNED	
NO.	CHECKED	
	BY	
	DATE	

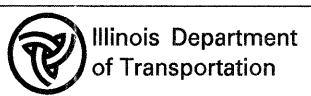
PROFILE	REVIEWED	DATE
NOTE BOOK	ALIGNED	
NO.	CHECKED	
	BY	
	DATE	



715.12	715.34	713.74	713.93	712.37	712.52	710.97	711.11	709.57	709.70	708.14	708.29	706.76	706.88	705.37	705.47	703.98	704.06	702.55	702.65	701.12	701.24	699.55	699.65	697.99	698.42	696.55	697.01	695.12	695.60	694.21	693.02	692.12	691.49	691.14	691.06	691.25	691.50	691.75	692.00	692.25	692.50	692.75	693.00	693.25	693.50
150+00	151+00	152+00	153+00	154+00	155+00	156+00	157+00	158+00	159+00	160+00	161+00	162+00	163+00	164+00	165+00																														



USER NAME = (username)	DESIGNED - SMV	REVISED - 8-27-10 VILLAGE REVIEW
PLOT CONFIG = PDF22X34.plt	DRAWN - UKB	REVISED -
PLOT SCALE = 1:50	CHECKED - SMV	REVISED -
PLOT DATE = 11/24/2010 8:35:12 AM	DATE - 7-30-2010	REVISED -



**ILLINOIS ROUTE 53
WATER AND SEWER REPLACEMENT PLAN AND PROFILE**

SCALE: 1"=50' SHEET NO. WM-4 OF 18 STA. 150+00 TO STA. 165+00

F.A.U. RTE. 2578	SECTION 532B	COUNTY	TOTAL SHEETS 781	SHEET NO. 351
FED. ROAD DIST. NO.		ILLINOIS FED. AID PROJECT		
CONTRACT NO. 60477				

I:\Crystal Lake\11TASV\100547-Rt 53 W and S\CAAD-SURVEY\DRAWINGS\DGNS\B&W-WM-PP-sht.264.dgn