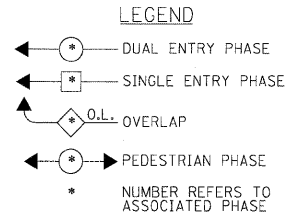
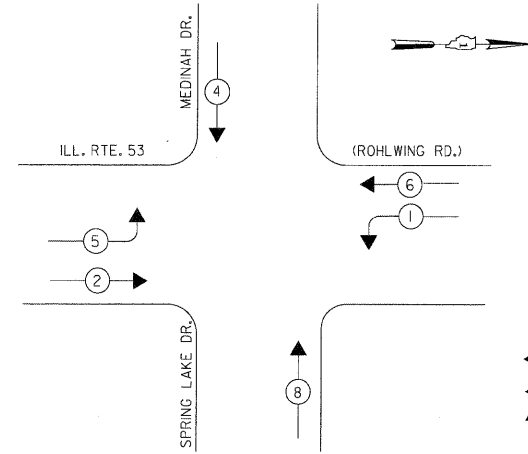
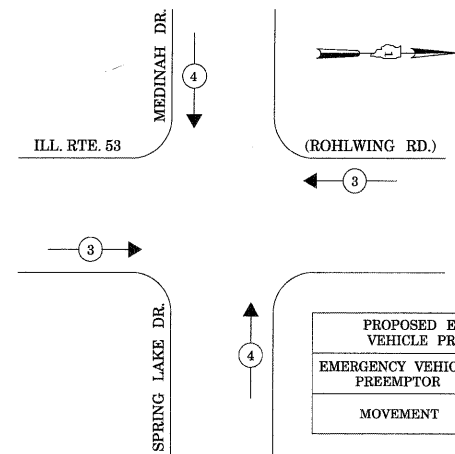


CONTROLLER SEQUENCE



TEMPORARY PHASE DESIGNATION DIAGRAM
STAGES: PRE-STAGE, S1, S2, AND S3

EMERGENCY VEHICLE PREEMPTION SEQUENCE



PROPOSED EMERGENCY VEHICLE PREEMPTORS		
EMERGENCY VEHICLE PREEMPTOR	3	4
MOVEMENT	← →	↑ ↓

STAGES: PRE-STAGE, S1, S2, AND S3

ILL. RTE. 53
(ROHLWING RD.)

TEMPORARY RADIO INTERCONNECT TO NORDIC RD.
(SEE TEMPORARY INTERCONNECT PLANS)

TEMPORARY RADIO INTERCONNECT TO IRVING PARK RD.
(SEE TEMPORARY INTERCONNECT PLANS)

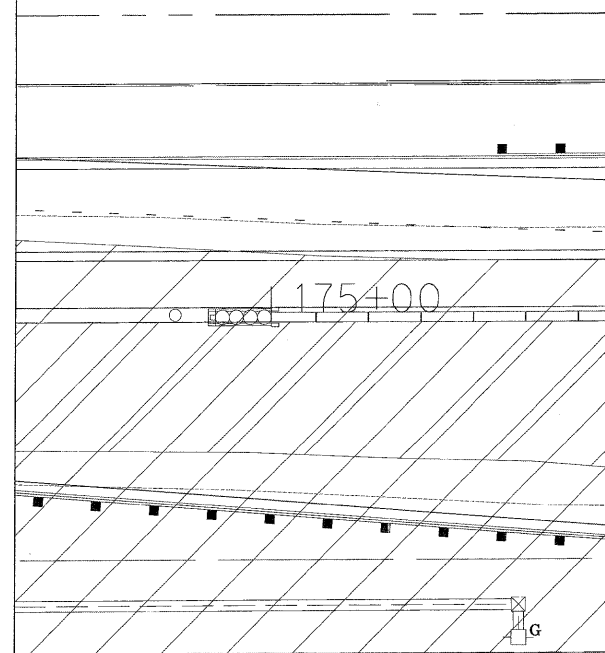
SPRING LAKE DR.

MEDINAH DR.

TEMPORARY CABLE PLAN

(NOT TO SCALE)

MATCH LINE 174+45
(SEE TEMPORARY INTERSECTION PLAN SHT. 1 OF 3)



THE TRAFFIC SIGNAL CONTROL EQUIPMENT FOR THIS PROJECT SHALL BE "ECONOLITE" TO MATCH THE EXISTING ADJACENT SYSTEM.

I.D.O.T. TRAFFIC SIGNAL INSTALLATION ELECTRICAL SERVICE REQUIREMENTS					TOTAL WATTAGE
TYPE	NO LAMPS	WATTAGE		%OPERATION	
		INCAND.	LED		
SIGNAL (RED)	12	135	17	0.50	102
(YELLOW)	12	135	25	0.25	75
(GREEN)	12	135	15	0.25	45
ARROW	8	135	12	0.10	9.6
PEDESTAL SIGNAL		90	25	1.00	
CONTROLLER	1	100	1.00	1.00	100
ILLUM. SIGN			25	0.05	
VIDEO SYSTEM	1	150		1.00	150
FLASHER				0.50	
ENERGY COSTS TO:					TOTAL = 481.6

ILLINOIS DEPARTMENT OF TRANSPORTATION
201 WEST CENTER COURT
SCHAMBURG, ILLINOIS 60196-1096
ENERGY SUPPLY CONTACT: CURTIS TOPPS
PHONE: (630) 691-4356
COMPANY: COMMONWEALTH EDISON

FILE NAME =	USER NAME = #USER#	DESIGNED - PKG	REVISED -
#FILEL#		DRAWN - MAA, EA	REVISED -
	PLOT SCALE = #SCALE#	CHECKED - PKG, EA	REVISED -
	PLOT DATE = #DATE#	DATE - 5/10/2010	REVISED -

STATE OF ILLINOIS
DEPARTMENT OF TRANSPORTATION

TEMPORARY CABLE PLAN, TEMPORARY PHASE DESIGNATION DIAGRAM TEMPORARY EMERGENCY VEHICLE PREEMPTION SEQUENCE ILLINOIS ROUTE 53 (ROHLWING RD.) AT MEDINAH DR. (SPRING LAKE DR.) PRE STAGE, STAGE 1, STAGE 2, AND STAGE 3 (SHEET 3 OF 3)			
SCALE: NONE	SHEET NO. OF SHEETS	STA. TO STA.	

F.A.P. RTE. 2578	SECTION 532B	COUNTY DuPage	TOTAL SHEETS 781	SHEET NO. 474
CONTRACT NO. 60477			ILLINOIS FED. AID PROJECT	