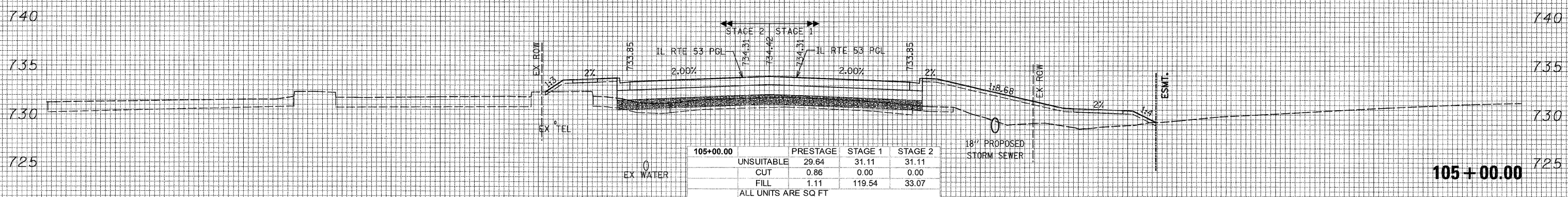
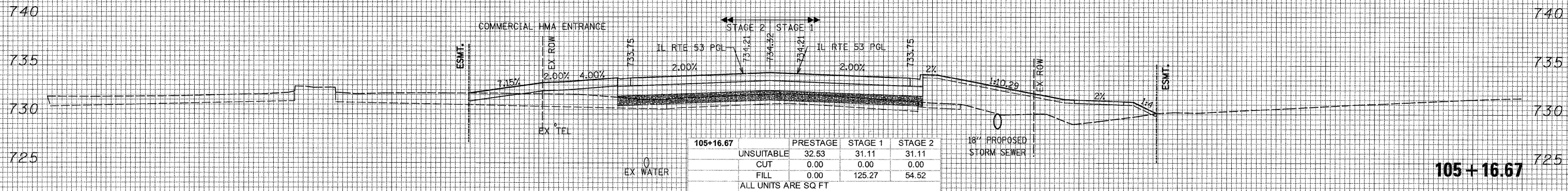
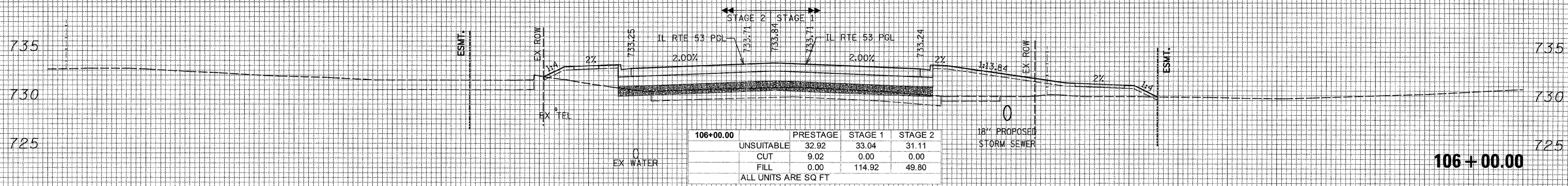


150 140 130 120 110 100 90 80 70 60 50 40 30 20 10 0 10 20 30 40 50 60 70 80 90 100 110 120 130 140 150

DATE \_\_\_\_\_  
 BY \_\_\_\_\_  
 SURVEYED \_\_\_\_\_  
 PLOTTED \_\_\_\_\_  
 NOTE BOOK \_\_\_\_\_  
 NO. \_\_\_\_\_



150 140 130 120 110 100 90 80 70 60 50 40 30 20 10 0 10 20 30 40 50 60 70 80 90 100 110 120 130 140 150

DATE \_\_\_\_\_  
 BY \_\_\_\_\_  
 SURVEYED \_\_\_\_\_  
 PLOTTED \_\_\_\_\_  
 NOTE BOOK \_\_\_\_\_  
 NO. \_\_\_\_\_

**PATRICK ENGINEERING INC.**  
 4970 VARSITY DRIVE  
 Lisle, IL 60532  
 patrickengineering.com

USER NAME = tkoeppen(Rdwg.Lisle)  
 PLOT SCALE = 10,0000' / IN.  
 PLOT DATE = 12/3/2010

DESIGNED -  
 DRAWN -  
 CHECKED -  
 DATE - 12/3/2010

REVISED -  
 REVISED -  
 REVISED -  
 REVISED -

**STATE OF ILLINOIS  
 DEPARTMENT OF TRANSPORTATION**

**ILLINOIS ROUTE 53  
 CROSS SECTIONS**

SCALE: 1"=10' HORIZ. 1/2"=5' VERT. SHEET NO. STA. 105+00.00 TO STA. 106+00.00

F.A.U. RTE.	SECTION	COUNTY	TOTAL SHEETS	SHEET NO.
2578	532B	DUPAGE	781	693
FED. ROAD DIST. NO. ILLINOIS FED. AID PROJECT			CONTRACT NO. 60477	

G:\1001\9355\_A0\_01\53\Drawings\CADD Sheets\019139797-sh1-xaht.657-748.dgn