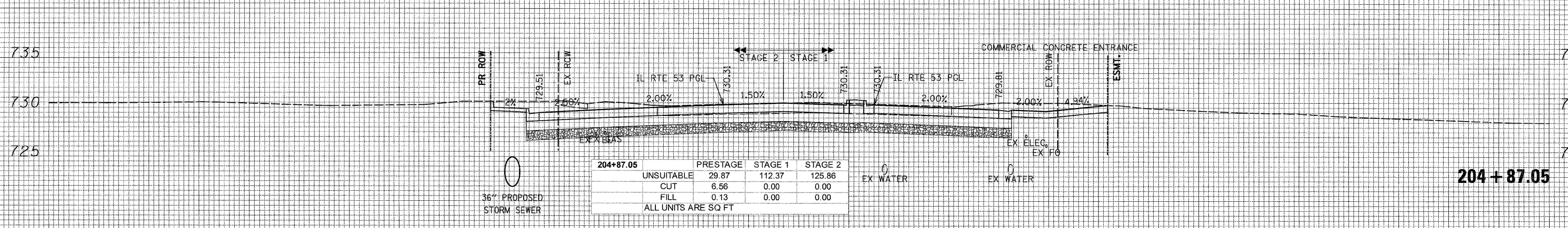
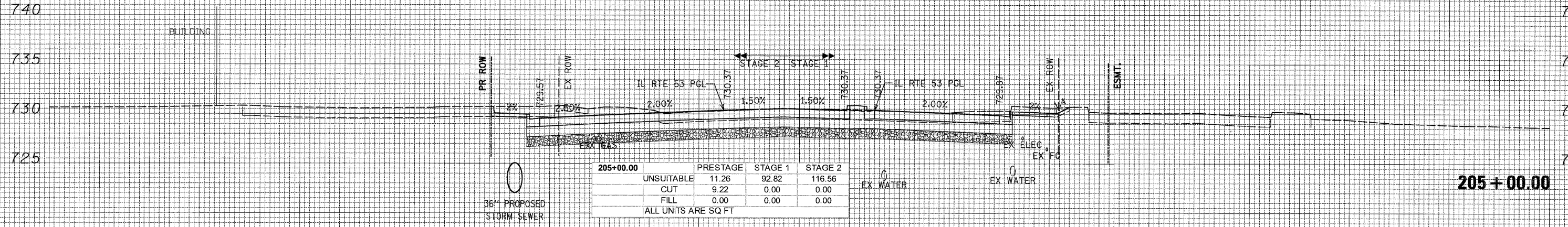
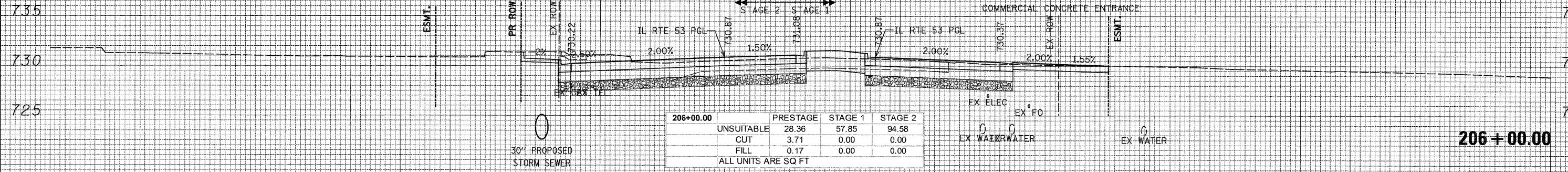


DATE \_\_\_\_\_  
 BY \_\_\_\_\_  
 SURVEYED \_\_\_\_\_  
 PLOTTED \_\_\_\_\_  
 NOTE BOOK \_\_\_\_\_  
 AREAS CHECKED \_\_\_\_\_  
 NO. \_\_\_\_\_

DATE \_\_\_\_\_  
 BY \_\_\_\_\_  
 SURVEYED \_\_\_\_\_  
 PLOTTED \_\_\_\_\_  
 NOTE BOOK \_\_\_\_\_  
 AREAS CHECKED \_\_\_\_\_  
 NO. \_\_\_\_\_

150 140 130 120 110 100 90 80 70 60 50 40 30 20 10 0 10 20 30 40 50 60 70 80 90 100 110 120 130 140 150



150 140 130 120 110 100 90 80 70 60 50 40 30 20 10 0 10 20 30 40 50 60 70 80 90 100 110 120 130 140 150

**PATRICK ENGINEERING**  
 PATRICK ENGINEERING INC.  
 4970 VARSITY DRIVE  
 LISLE, IL 60532  
 patrickengineering.com

USER NAME = tkoeppen(Rdwy\_L1s1a)  
 PLOT SCALE = 10.0000' / IN.  
 PLOT DATE = 12/3/2010

DESIGNED -  
 DRAWN -  
 CHECKED -  
 DATE - 12/3/2010

REVISED -  
 REVISED -  
 REVISED -  
 REVISED -

**STATE OF ILLINOIS**  
**DEPARTMENT OF TRANSPORTATION**

SCALE: 1"=10' HORIZ.  
 1"=5' VERT.

SHEET NO. \_\_\_\_\_

STA. 204+87.05 TO STA. 206+00.00

**ILLINOIS ROUTE 53**  
**CROSS SECTIONS**

F.A.U. RTE.	SECTION	COUNTY	TOTAL SHEETS	SHEET NO.
2578	532B		781	734
FED. ROAD DIST. NO.			ILLINOIS FED. AID PROJECT	
			CONTRACT NO. 60477	

D:\1001\9356\_A0 (IL 53)\Drawings\CADD Sheets\019139797-ah-t-xssht.657-748.dgn