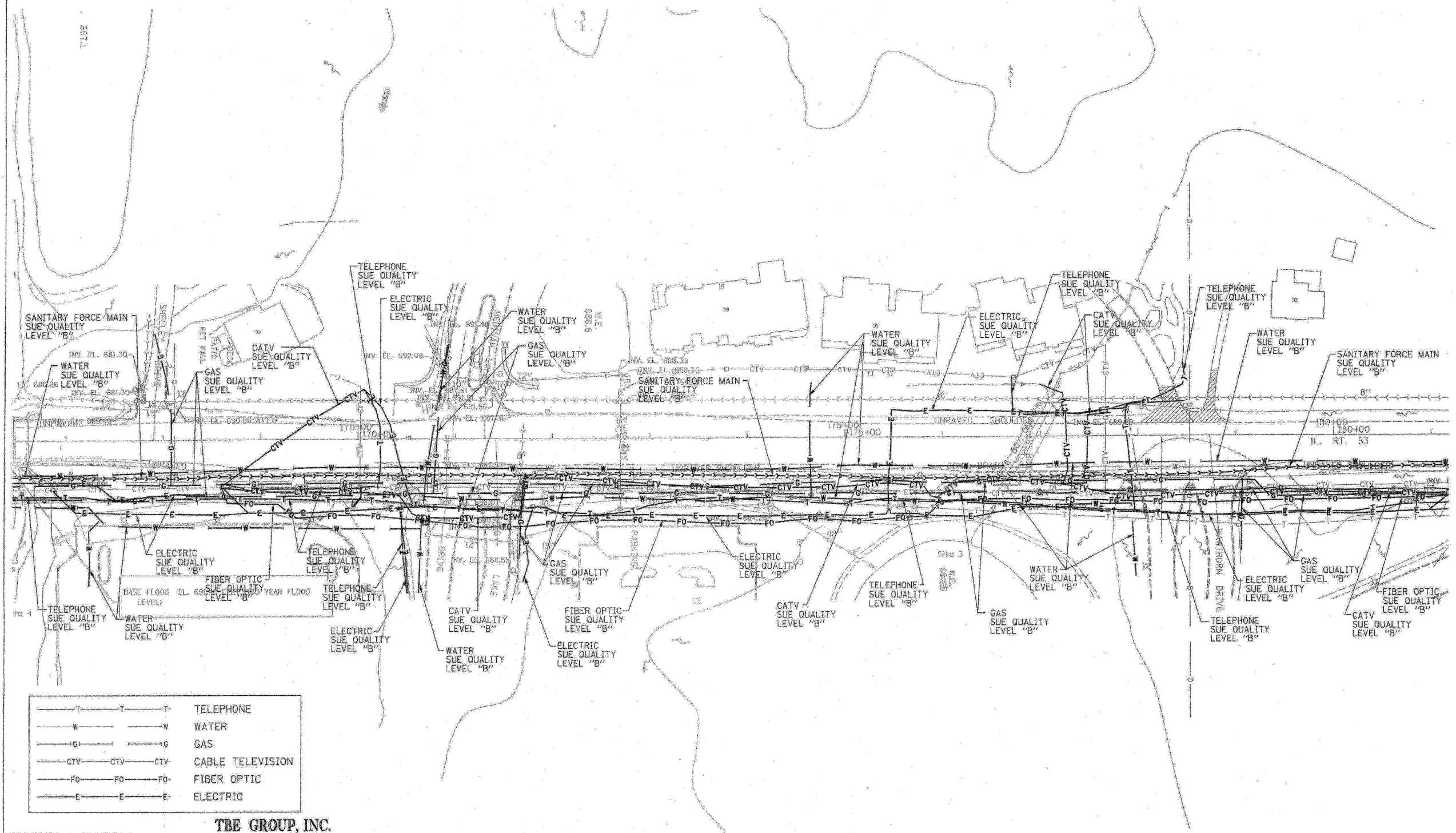


F.A.P. RTE.	SECTION	COUNTY	TOTAL SHEETS	SHEET NO.
	5328	DUPAGE	781	301
STA. 166+00		TO STA. 181+00		
FED. ROAD DIST. NO.		ILLINOIS FED. AID PROJECT.		



—T—T—T—T—	TELEPHONE
—W—W—W—W—	WATER
—G—G—G—G—	GAS
—CTV—CTV—CTV—	CABLE TELEVISION
—FO—FO—FO—FO—	FIBER OPTIC
—E—E—E—E—	ELECTRIC

TBE GROUP, INC.
 CIVIL ENGINEERING * TRANSPORTATION * ENVIRONMENTAL
 * PLANNING * UTILITY ENGINEERING/LOCATING
 SOUTHERN REGION: FL, GA, SC, NC
 NORTHERN REGION: IL, IN, MI, OH, MD, NJ, NY
 PA, VA, CANADA
 WESTERN REGION: AZ, NV, NM, TX, CA, OR, UT, WA
 IL 09500146, IL 09500151, IL 09500152, IL 09500175

TBE SUE PAGE NO: 13 OF 20
 Signature *[Handwritten Signature]*
 SUE Quality Level "B" Designating



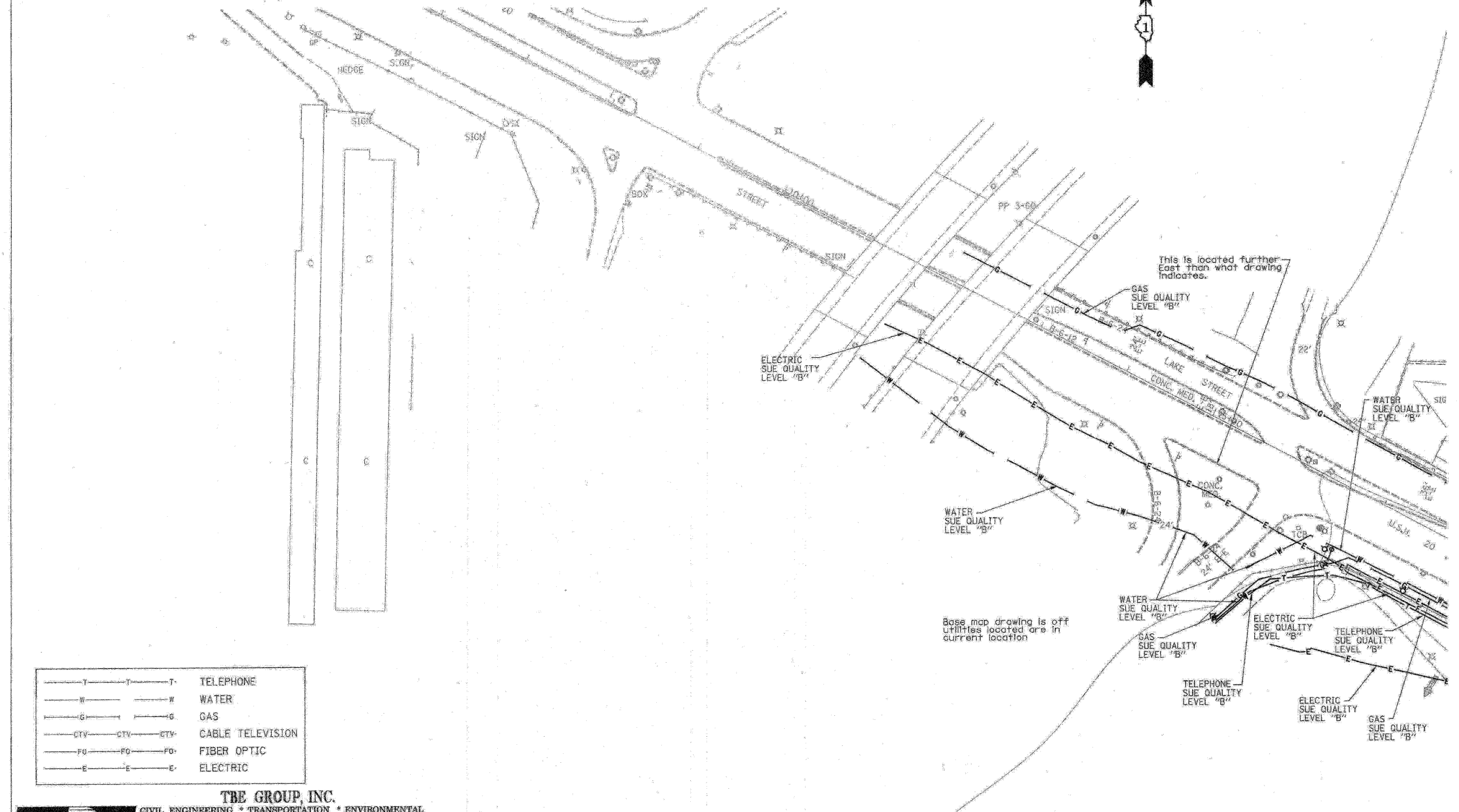
205 W. WACKER DRIVE
 SUITE 1020
 CHICAGO, IL 60606
 (312) 704-1970

Utility shown on these plans as depicted in the legend have been investigated by TBE Group, Inc in accordance with SUE Industry Standards as of 5/27/03.
 All other information shown has been provided to TBE Group, Inc by others.

REVISIONS	
NAME	DATE

ILLINOIS DEPARTMENT OF TRANSPORTATION
 SUBSURFACE UTILITY ENGINEERING
 IL RT. 53 (ROHLWING ROAD)
 FROM MORELAND AVE TO HUNTINGTON AVE
 CONTRACT NO. 60477
 SCALE: 1:50
 DATE - 7/14/03
 DRAWN BY - KLC
 CHECKED BY -

F.A.P. RTE.	SECTION	COUNTY	TOTAL SHEETS	SHEET NO.
	5328	DUPAGE	781	302
STA. 10+00	TO STA. 18+00			
FED. ROAD DIST. NO.	ILLINOIS	FED. AID PROJECT		



—T—T—T—	TELEPHONE
—W—W—W—	WATER
—G—G—G—	GAS
—CTV—CTV—CTV—	CABLE TELEVISION
—FO—FO—FO—	FIBER OPTIC
—E—E—E—	ELECTRIC

TBE GROUP, INC.
 CIVIL ENGINEERING * TRANSPORTATION * ENVIRONMENTAL
 * PLANNING * UTILITY ENGINEERING/LOCATING
 SOUTHERN REGION: FL, GA, SC, NC
 NORTHERN REGION: IL, IN, MI, OH, MD, NJ, NY
 PA, VA, CANADA
 WESTERN REGION: AZ, NV, NM, TX, CA, OR, UT, WA

IL09500146, IL09500151, IL09500152, IL09500175
 TBE SUE PAGE NO: 10 OF 20
 Signature *[Signature]*
 SUE Quality Level "B" : Designating



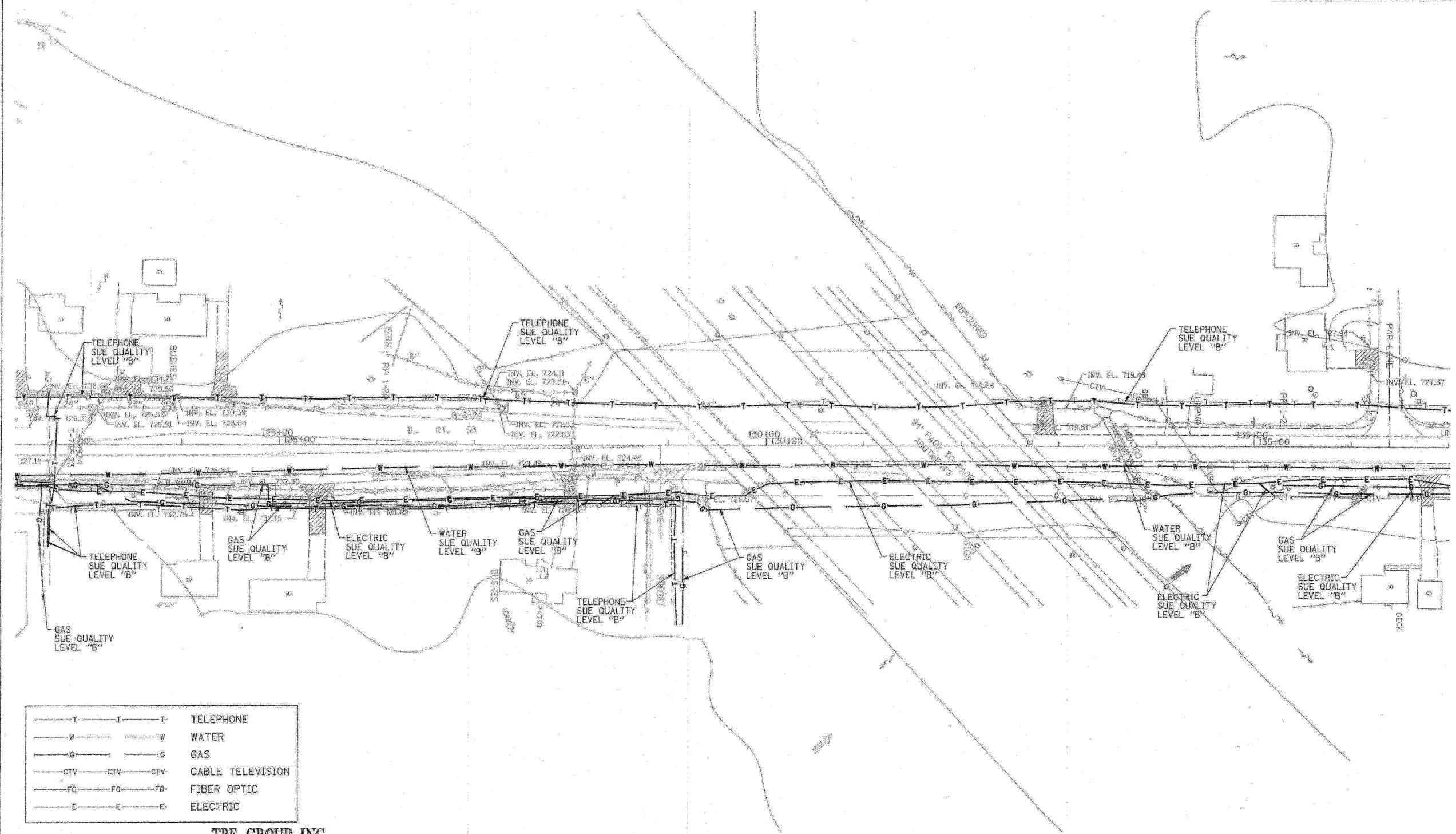
205 W. WACKER DRIVE
 SUITE 1020
 CHICAGO, IL 60606
 (312) 704-1970

Utility shown on these plans as depicted in the legend have been investigated by TBE Group, Inc in accordance with SUE Industry Standards as of 5/27/03.
 All other information shown has been provided to TBE Group, Inc by others.

REVISIONS	
NAME	DATE

ILLINOIS DEPARTMENT OF TRANSPORTATION
 SUBSURFACE UTILITY ENGINEERING
 IL RT. 53 (ROHLWING ROAD)
 FROM MORELAND AVE TO HUNTINGTON AVE
 CONTRACT NO. 60477
 SCALE : 1:50
 DATE - 7/14/03
 DRAWN BY - KLC
 CHECKED BY -

F.A.P. RTE.	SECTION	COUNTY	TOTAL SHEETS	SHEET NO.
	5328	DUPAGE	781	303
STA. 122+00	TO STA. 137+00			
FED. ROAD DIST. NO.	ILLINOIS	FED. AID PROJECT		



—T—T—T	TELEPHONE
—W—W—W	WATER
—G—G—G	GAS
—CTV—CTV—CTV	CABLE TELEVISION
—FO—FO—FO	FIBER OPTIC
—E—E—E	ELECTRIC

TBE GROUP, INC.
 CIVIL ENGINEERING * TRANSPORTATION * ENVIRONMENTAL
 * PLANNING * UTILITY ENGINEERING * LOCATING
 SOUTHERN REGION: FL, GA, SC, NC
 NORTHERN REGION: IL, IN, MI, OH, MD, NJ, NY
 PA, VA, CANADA
 WESTERN REGION: AZ, NV, NM, TX, CA, OR, UT, WA
 IL09500146, IL09500151, IL09500152, IL09500175
 TBE SUE PAGE NO: 9 OF 20
 Signature: *[Handwritten Signature]*
 SUE Quality Level "B" Designating



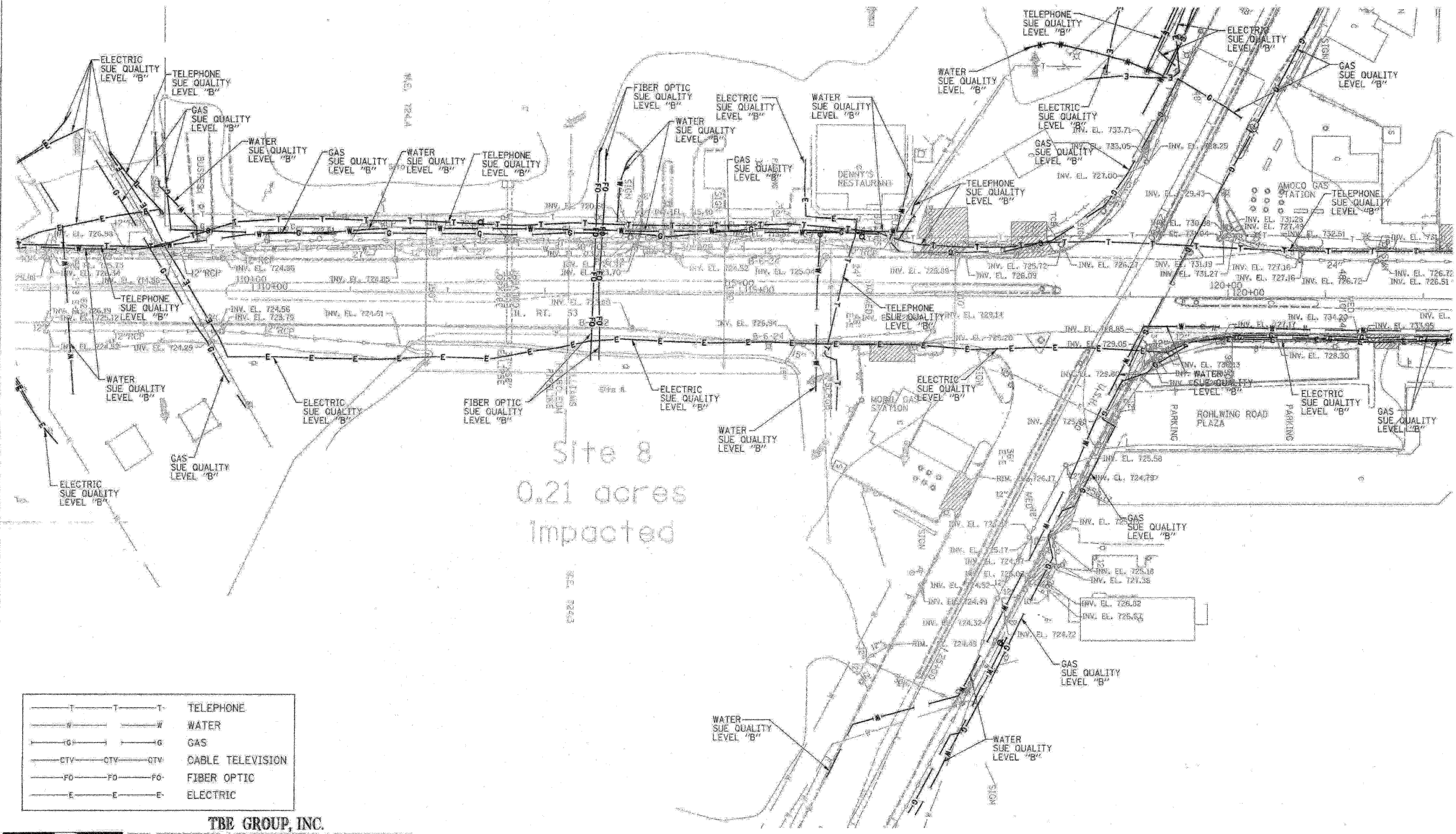
205 W. WACKER DRIVE
 SUITE 1020
 CHICAGO, IL 60606
 (312) 704-1970

Utility shown on these plans as depicted in the legend have been investigated by TBE Group, Inc in accordance with SUE Industry Standards as of 5/27/03. All other information shown has been provided to TBE Group, Inc by others.

REVISIONS	
NAME	DATE

ILLINOIS DEPARTMENT OF TRANSPORTATION
 SUBSURFACE UTILITY ENGINEERING
 IL RT. 53 (ROHLWING ROAD)
 FROM MORELAND AVE TO HUNTINGTON AVE
 CONTRACT NO. 60477
 SCALE: 1:50
 DATE: 7/14/03
 DRAWN BY - KLC
 CHECKED BY -

F.A.P. RTE.	SECTION	COUNTY	TOTAL SHEETS	SHEET NO.
	5328	DUPAGE	781	304
STA. 107+00	TO STA. 122+00			
FED. ROAD DIST. NO.	ILLINOIS FED. AID PROJECT			



—T—T—T—	TELEPHONE
—W—W—W—	WATER
—G—G—G—	GAS
—CTV—CTV—CTV—	CABLE TELEVISION
—FO—FO—FO—	FIBER OPTIC
—E—E—E—	ELECTRIC

TBE GROUP, INC.
 CIVIL ENGINEERING * TRANSPORTATION * ENVIRONMENTAL
 * PLANNING * UTILITY ENGINEERING * LOCATING
 SOUTHERN REGION: FL, GA, SC, NC
 NORTHERN REGION: IL, IN, MI, OH, MD, NJ, NY
 PA, VA, CANADA
 WESTERN REGION: AZ, NV, NM, TX, CA, OR, UT, WA
 IL09500146, IL09500151, IL09500152, IL09500175

TBE SUE PAGE NO: 8 OF 20
 Signature: *[Handwritten Signature]*
 SUE Quality Level "B" Designating

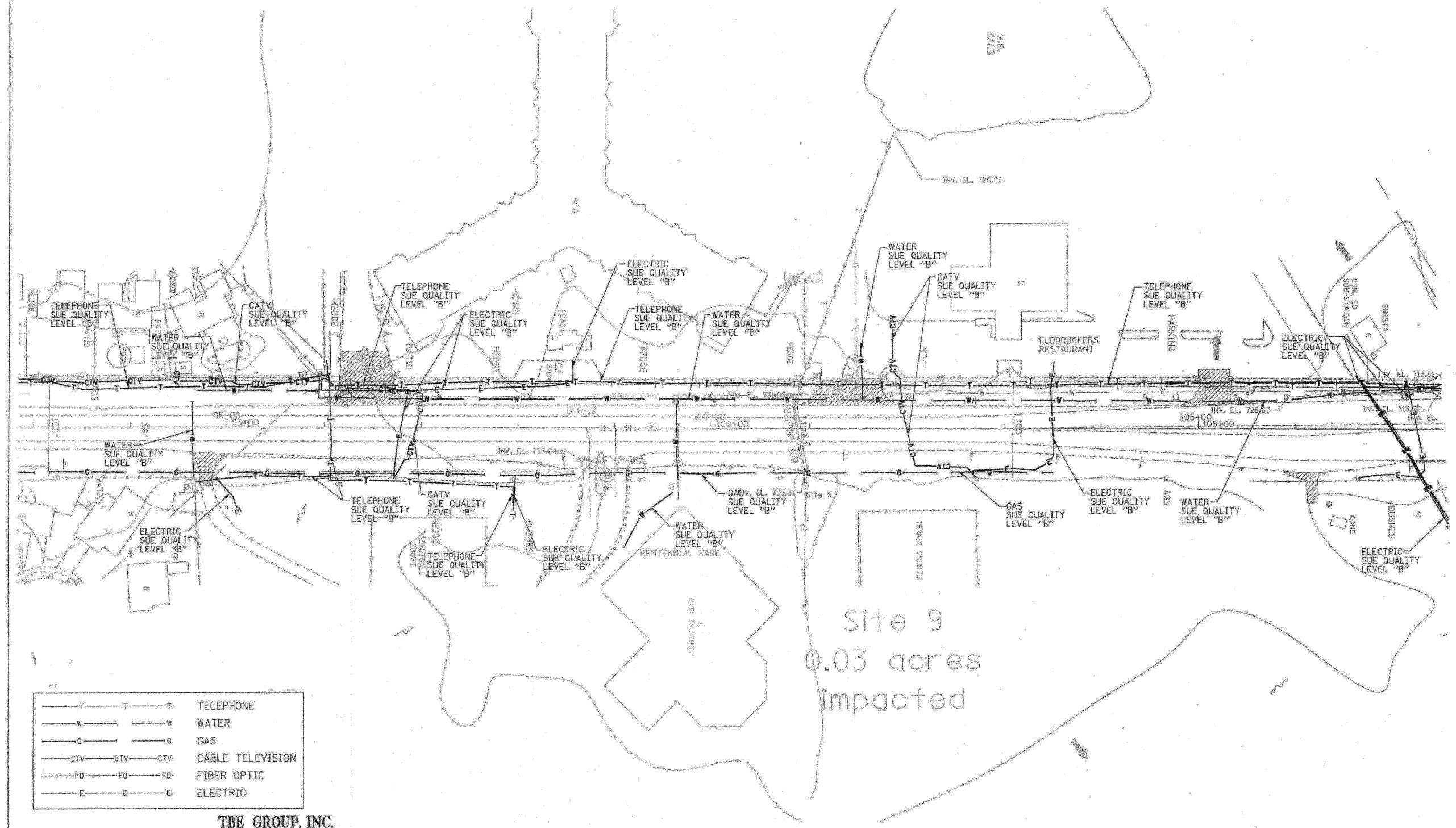


205 W. WACKER DRIVE
 SUITE 1020
 CHICAGO, IL 60608
 (312) 704-1970

Utility shown on these plans as depicted in the legend have been investigated by TBE Group, Inc in accordance with SUE industry Standards as of 5/27/03.
 All other information shown has been provided to TBE Group, Inc by others.

REVISIONS		ILLINOIS DEPARTMENT OF TRANSPORTATION SUBSURFACE UTILITY ENGINEERING IL RT. 53 (ROHLING ROAD) FROM MORELAND AVE TO HUNTINGTON AVE CONTRACT NO. 60477 SCALE: 1:50 DATE - 7/14/03
NAME	DATE	
		DRAWN BY - KLC CHECKED BY -

F.A.P. RTE.	SECTION	COUNTY	TOTAL SHEETS	SHEET NO.
	5328	DUPAGE	781	305
STA. 93+00	TO STA. 107+00			
FED. ROAD DIST. NO.	ILLINOIS	FED. AID PROJECT		



—T—T—T—	TELEPHONE
—W—W—W—	WATER
—G—G—G—	GAS
—CTV—CTV—CTV—	CABLE TELEVISION
—FO—FO—FO—	FIBER OPTIC
—E—E—E—	ELECTRIC

TBE GROUP, INC.
 CIVIL ENGINEERING * TRANSPORTATION * ENVIRONMENTAL
 * PLANNING * UTILITY ENGINEERING * LOCATING
 SOUTHERN REGION: FL, GA, SC, NC
 NORTHERN REGION: IL, IN, MI, OH, MD, NJ, NY
 PA, VA, CANADA
 WESTERN REGION: AZ, NV, NM, TX, CA, OR, UT, WA
 IL 09500146, IL 09500151, IL 09500152, IL 09500175
 TBE SUE PAGE NO: 7 OF 20
 Signature: *Mark Clasp*
 SUE Quality Level "B" : Designating




205 W. WACKER DRIVE
 SUITE 1020
 CHICAGO, IL 60606
 (312) 704-1970

Utility shown on these plans as depicted in the legend have been investigated by TBE Group, Inc in accordance with SUE Industry Standards as of 5/27/03.
 All other information shown has been provided to TBE Group, Inc by others.

REVISIONS	
NAME	DATE

ILLINOIS DEPARTMENT OF TRANSPORTATION
 SUBSURFACE UTILITY ENGINEERING
 IL RT. 53 (ROHLWING ROAD)
 FROM MORELAND AVE TO HUNTINGTON AVE
 CONTRACT NO. 60477
 SCALE: 1:50
 DATE - 7/14/03
 DRAWN BY - KLC
 CHECKED BY -

F.A.P. RTE.	SECTION	COUNTY	TOTAL SHEETS	SHEET NO.
	5328	DUPAGE	781	306
STA.	78+00	TO STA.	93+00	
FED. ROAD DIST. NO.	ILLINOIS FED. AID PROJECT			



—T—T—T—	TELEPHONE
—W—W—W—	WATER
—G—G—G—	GAS
—CTV—CTV—CTV—	CABLE TELEVISION
—FO—FO—FO—	FIBER OPTIC
—E—E—E—	ELECTRIC

TBE GROUP, INC.
 CIVIL ENGINEERING * TRANSPORTATION * ENVIRONMENTAL
 * PLANNING * UTILITY ENGINEERING/LOCATING
 SOUTHERN REGION: FL, GA, SC, NC
 NORTHERN REGION: IL, IN, MI, OH, MD, NJ, NY
 PA, VA, CANADA
 WESTERN REGION: AZ, NV, NM, TX, CA, OR, UT, WA
 IL 09500146, IL 09500151, IL 09500152, IL 09500175
 TBE SUE PAGE NO: 6 OF 20
 Signature *[Handwritten Signature]*
 SUE Quality Level "B" : Designating

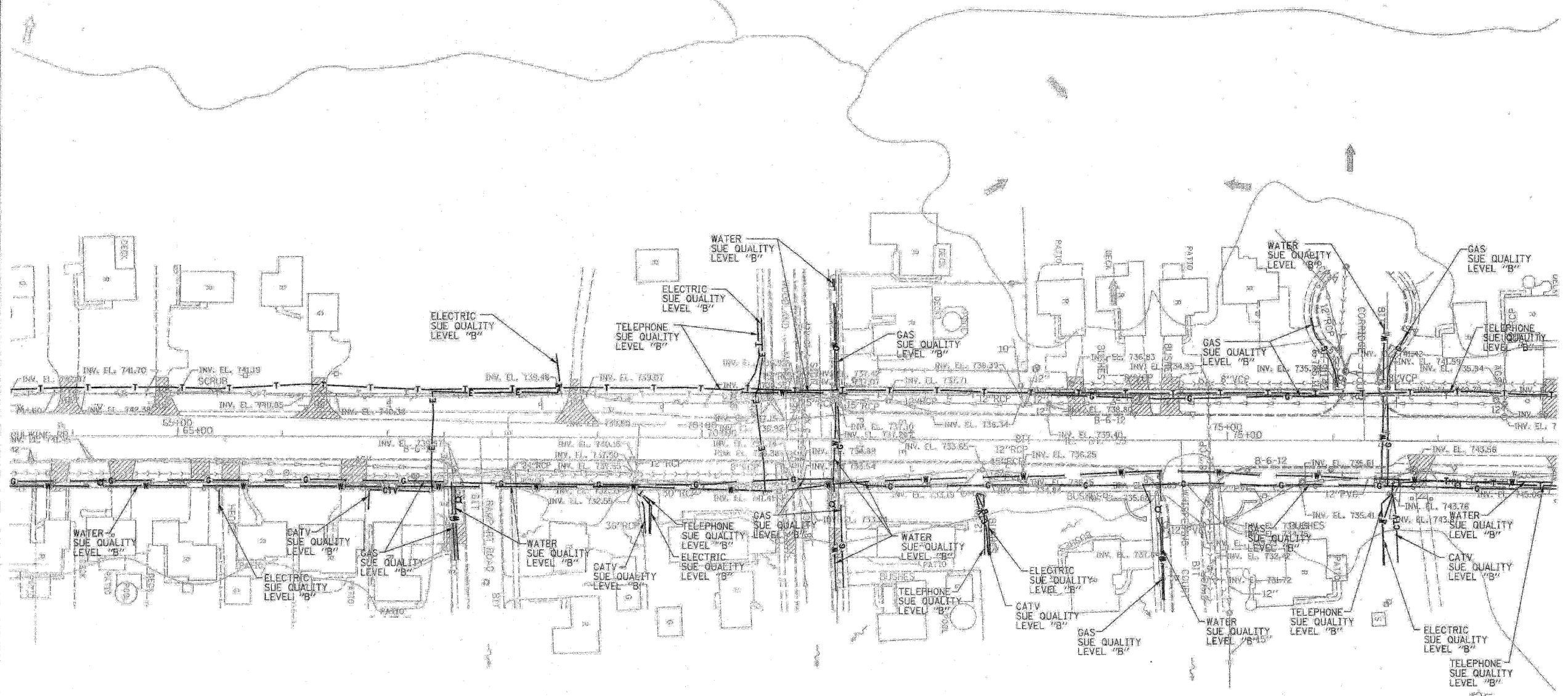


205 W. WACKER DRIVE
 SUITE 1020
 CHICAGO, IL 60606
 (312) 704-1970

Utility shown on these plans as depicted in the legend have been investigated by TBE Group, Inc in accordance with SUE Industry Standards as of 5/27/03.
 All other information shown has been provided to TBE Group, Inc by others.

REVISIONS		ILLINOIS DEPARTMENT OF TRANSPORTATION SUBSURFACE UTILITY ENGINEERING IL RT. 53 (ROHLING ROAD) FROM MORELAND AVE TO HUNTINGTON AVE CONTRACT NO. 60477 SCALE: 1:50 DATE - 7/14/03
NAME	DATE	
		DRAWN BY - KLC CHECKED BY -

F.A.P. RTE.	SECTION	COUNTY	TOTAL SHEETS	SHEET NO.
	5328	DUPAGE	781	307
STA. 63+00	TO STA. 78+00			
FED. ROAD DIST. NO.	ILLINOIS FED. AID PROJECT			



—T—T—T—T—	TELEPHONE
—W—W—W—W—	WATER
—G—G—G—G—	GAS
—CTV—CTV—CTV—	CABLE TELEVISION
—FO—FO—FO—	FIBER OPTIC
—E—E—E—E—	ELECTRIC

TBE GROUP, INC.
 CIVIL ENGINEERING * TRANSPORTATION * ENVIRONMENTAL
 * PLANNING * UTILITY ENGINEERING * LOCATING
 SOUTHERN REGION: FL, GA, SC, NC
 NORTHERN REGION: IL, IN, MI, OH, MD, NJ, NY
 PA, VA, CANADA
 WESTERN REGION: AZ, NV, NM, TX, CA, OR, UT, WA
 IL09500146, IL09500151, IL09500152, IL09500175
 TBE SUE PAGE NO: 5 OF 20
 Signature: *[Handwritten Signature]*
 SUE Quality Level "B" : Designating

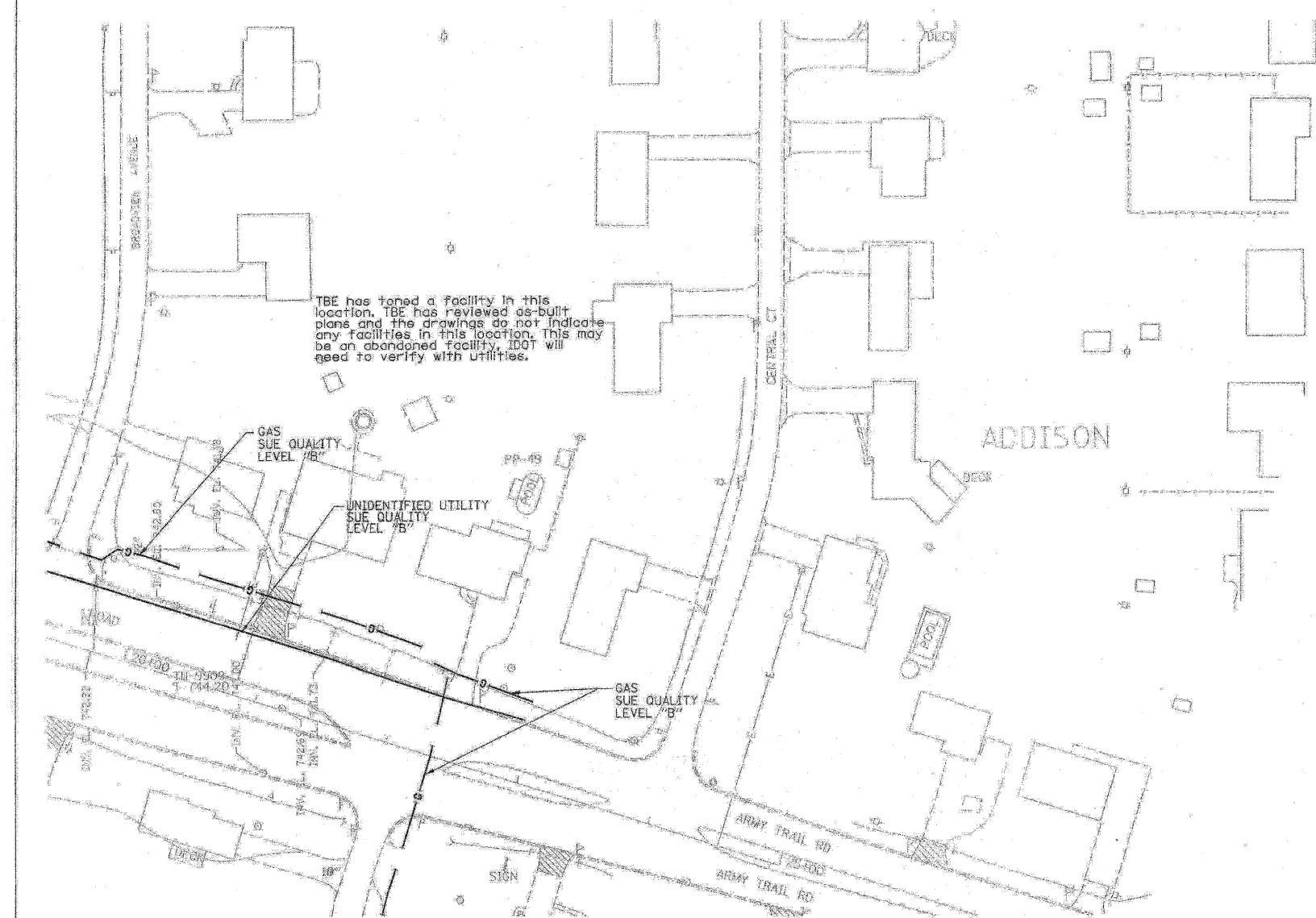


205 W. WACKER DRIVE
 SUITE 1020
 CHICAGO, IL 60606
 (312) 704-1970

Utility shown on these plans as depicted in the legend have been investigated by TBE Group, Inc in accordance with SUE Industry Standards as of 5/27/03.
 All other information shown has been provided to TBE Group, Inc by others.

REVISIONS		ILLINOIS DEPARTMENT OF TRANSPORTATION SUBSURFACE UTILITY ENGINEERING IL RT. 53 (ROHLWING ROAD) FROM MORELAND AVE TO HUNTINGTON AVE CONTRACT NO. 60477 SCALE: 1"=50' DATE: 7/14/03
NAME	DATE	
		DRAWN BY - KLC CHECKED BY -

F.A.P. RTE.	SECTION	COUNTY	TOTAL SHEETS	SHEET NO.
	5328	DUPAGE	781	308
STA.	18+00	TO STA.	25+00	
FED. ROAD DIST. NO.	ILLINOIS FED. AID PROJECT			



TBE has toned a facility in this location. TBE has reviewed as-built plans and the drawings do not indicate any facilities in this location. This may be an abandoned facility. IDOT will need to verify with utilities.

—T—T—T—	TELEPHONE
—W—W—W—	WATER
—G—G—G—	GAS
—CTV—CTV—CTV—	CABLE TELEVISION
—FO—FO—FO—	FIBER OPTIC
—E—E—E—	ELECTRIC

TBE GROUP, INC.
 CIVIL ENGINEERING * TRANSPORTATION * ENVIRONMENTAL
 * PLANNING * UTILITY ENGINEERING/LOCATING
 SOUTHERN REGION: FL, GA, SC, NC
 NORTHERN REGION: IL, IN, MI, OH, MD, NJ, NY
 PA, VA, CANADA
 WESTERN REGION: AZ, NV, NM, TX, CA, OR, UT, WA
 IL09500146, IL09500151, IL09500152, IL09500175
 TBE SUE PAGE NO. 4 OF 20
 Signature *[Handwritten Signature]*
 SUE Quality Level "B": Designating

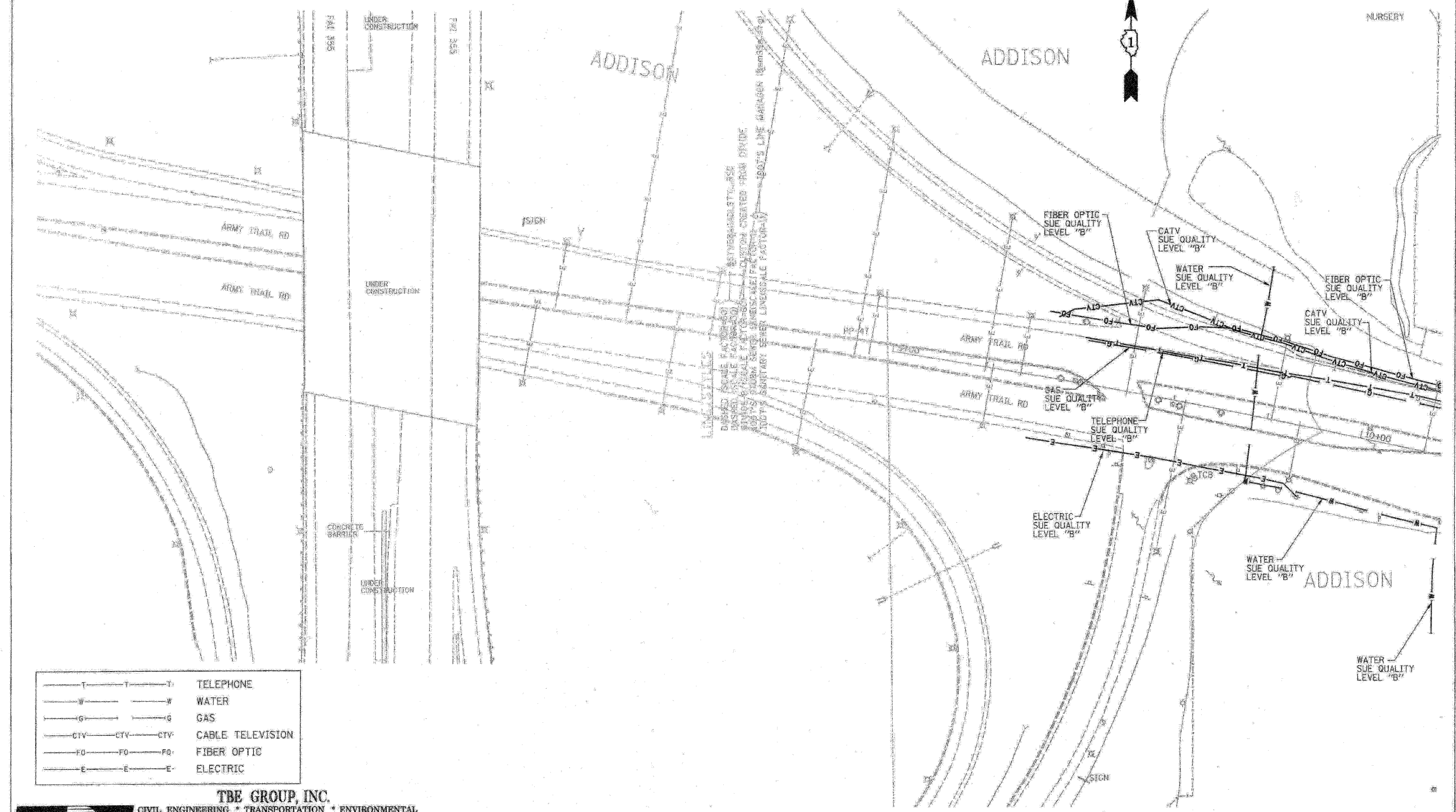


205 W. WACKER DRIVE
 SUITE 1020
 CHICAGO, IL 60606
 (312) 704-1970

Utility shown on these plans as depicted in the legend have been investigated by TBE Group, Inc in accordance with SUE Industry Standards as of 5/27/03. All other information shown has been provided to TBE Group, Inc by others.

REVISIONS		ILLINOIS DEPARTMENT OF TRANSPORTATION SUBSURFACE UTILITY ENGINEERING IL RT. 53 (ROHLWING ROAD) FROM MORELAND AVE TO HUNTINGTON AVE CONTRACT NO. 60477 SCALE: 1:50 DATE - 7/14/03
NAME	DATE	
		DRAWN BY - KLC CHECKED BY -

F.A.P. RTE.	SECTION	COUNTY	TOTAL SHEETS	SHEET NO.
	5328	DUPAGE	781	309
STA.	5+00	TO STA.	10+00	
FED. ROAD DIST. NO.	ILLINOIS FED. AID PROJECT			



—T—T—T	TELEPHONE
—W—W—W	WATER
—G—G—G	GAS
—CTV—CTV—CTV	CABLE TELEVISION
—FO—FO—FO	FIBER OPTIC
—E—E—E	ELECTRIC

TBE GROUP, INC.
 CIVIL ENGINEERING * TRANSPORTATION * ENVIRONMENTAL
 * PLANNING * UTILITY ENGINEERING/LOCATING
 SOUTHERN REGION: FL, GA, SC, NC
 NORTHERN REGION: IL, IN, MI, OH, MD, NJ, NY
 PA, VA, CANADA
 WESTERN REGION: AZ, NV, NM, TX, CA, OR, UT, WA
 IL09500146, IL09500151, IL09500152, IL09500175
 TBE SUE PAGE NO. 3 OF 20
 Signature *[Handwritten Signature]*
 SUE Quality Level "B" Designating

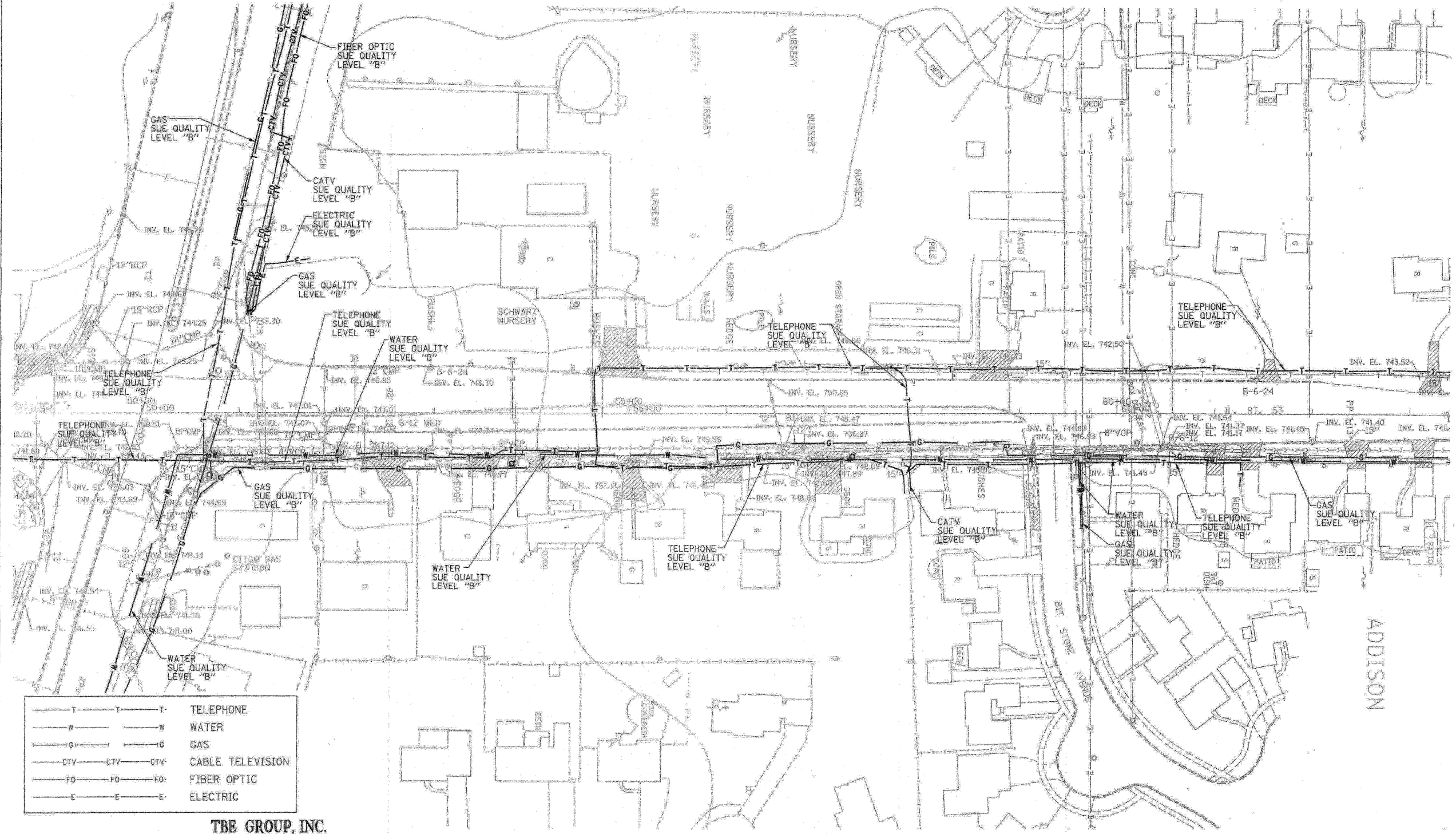


205 W. WACKER DRIVE
 SUITE 1020
 CHICAGO, IL 60606
 (312) 704-1970

Utility shown on these plans as depicted in the legend have been investigated by TBE Group, Inc in accordance with SUE Industry Standards as of 5/27/03.
 All other information shown has been provided to TBE Group, Inc by others.

REVISIONS		ILLINOIS DEPARTMENT OF TRANSPORTATION SUBSURFACE UTILITY ENGINEERING IL RT. 53 (ROHLWING ROAD) FROM MORELAND AVE TO HUNTINGTON AVE CONTRACT NO. 60477 SCALE: 1:50 DATE = 7/14/03
NAME	DATE	
		DRAWN BY - KLC CHECKED BY -

F.A.P. RTE.	SECTION	COUNTY	TOTAL SHEETS	SHEET NO.
	5328	DUPAGE	781	310
STA.	48+00	TO STA.	64+00	
FED. ROAD DIST. NO.	ILLINOIS		FED. AID PROJECT	



—T—T—T—	TELEPHONE
—W—W—W—	WATER
—G—G—G—	GAS
—CTV—CTV—CTV—	CABLE TELEVISION
—FO—FO—FO—	FIBER OPTIC
—E—E—E—	ELECTRIC

TBE GROUP, INC.
 CIVIL ENGINEERING * TRANSPORTATION * ENVIRONMENTAL
 * PLANNING * UTILITY ENGINEERING/LOCATING
 SOUTHERN REGION: FL, GA, SC, NC
 NORTHERN REGION: IL, IN, MI, OH, MD, NJ, NY
 PA, VA, CANADA
 WESTERN REGION: AZ, NV, NM, TX, CA, OR, UT, WA
 IL 09500146, IL 09500151, IL 09500152, IL 09500175
 TBE SUE PAGE NO. 2 OF 20
 Signature *[Handwritten Signature]*
 SUE Quality Level "B" Designating



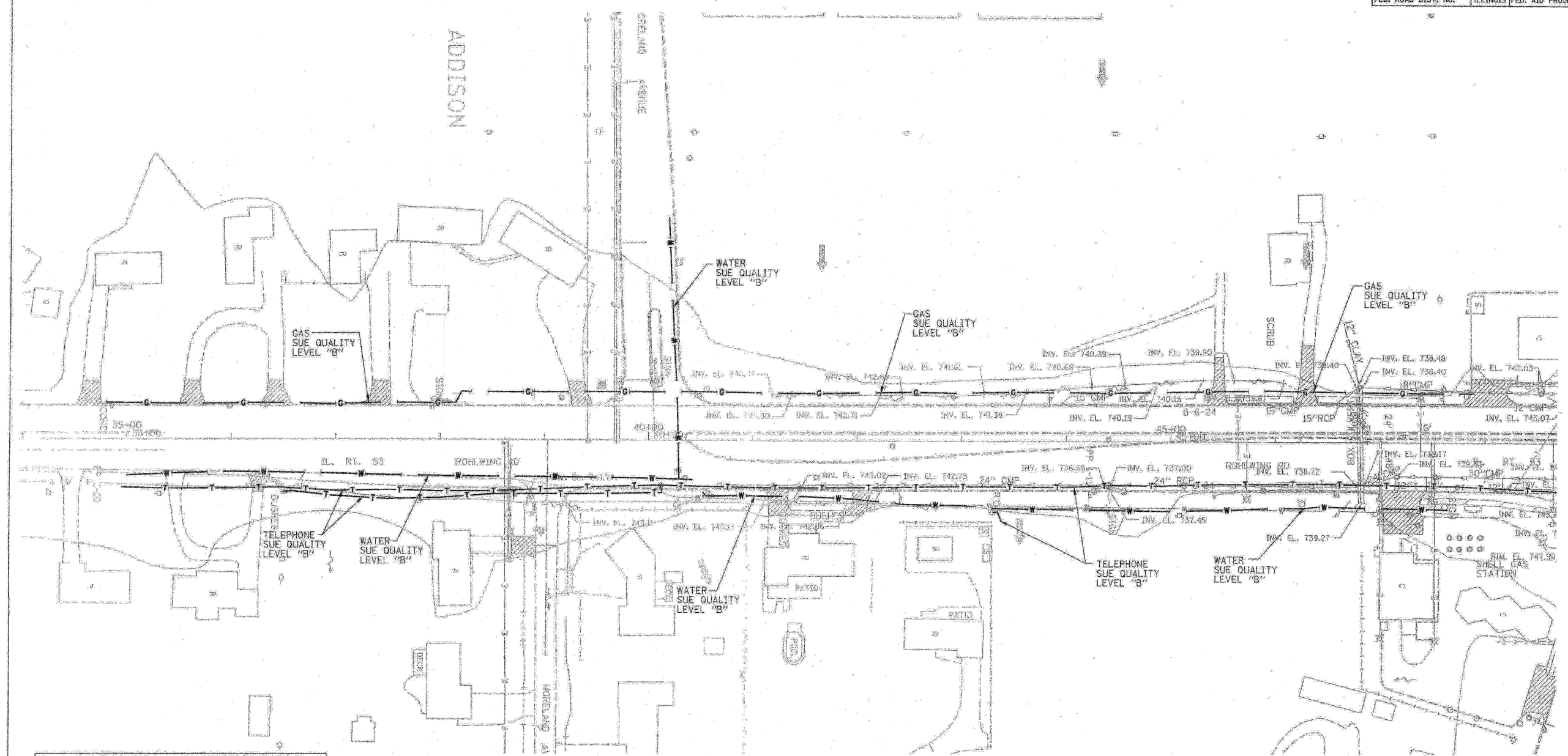
205 W. WACKER DRIVE
 SUITE 1020
 CHICAGO, IL 60606
 (312) 704-1970

Utility shown on these plans as depicted in the legend have been investigated by TBE Group, Inc in accordance with SUE Industry Standards as of 5/27/03.
 All other information shown has been provided to TBE Group, Inc by others.

REVISIONS	
NAME	DATE

ILLINOIS DEPARTMENT OF TRANSPORTATION
 SUBSURFACE UTILITY ENGINEERING
 IL RT. 53 (ROHLWING ROAD)
 FROM MORELAND AVE TO HUNTINGTON AVE
 CONTRACT NO. 60477
 SCALE: 1:50
 DATE - 7/14/03
 DRAWN BY - KLC
 CHECKED BY -

F.A.P. RTE.	SECTION	COUNTY	TOTAL SHEETS	SHEET NO.
	5328	DUPAGE	781	311
STA.	35+00	TO STA.	48+00	
FED. ROAD DIST. NO.	ILLINOIS FED. AID PROJECT			



—T—T—T—	TELEPHONE
—W—W—W—	WATER
—G—G—G—	GAS
—CTV—CTV—CTV—	CABLE TELEVISION
—FO—FO—FO—	FIBER OPTIC
—E—E—E—	ELECTRIC

TBE GROUP, INC.
 CIVIL ENGINEERING * TRANSPORTATION * ENVIRONMENTAL
 * PLANNING * UTILITY ENGINEERING/LOCATING
 SOUTHERN REGION: FL, GA, SC, NC
 NORTHERN REGION: IL, IN, MI, OH, MD, NJ, NY
 PA, VA, CANADA
 WESTERN REGION: AZ, NV, NM, TX, CA, OR, UT, WA
 IL09500146, IL09500151, IL09500152, IL09500175
 TBE SUE PAGE NO. 1 OF 20
 Signature *[Handwritten Signature]*
 SUE Quality Level "B" : Designating

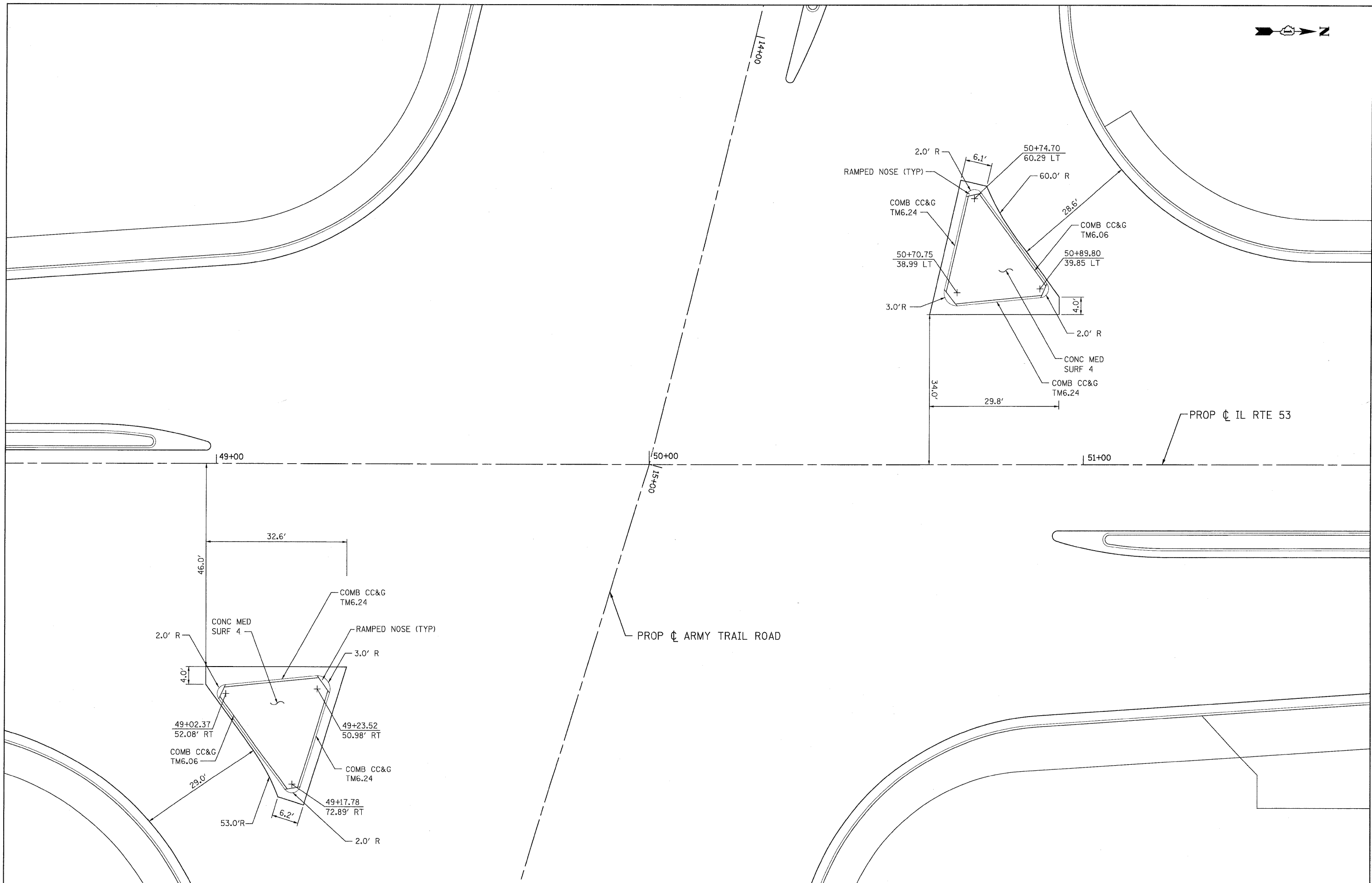



205 W. WACKER DRIVE
 SUITE 1020
 CHICAGO, IL 60606
 (312) 704-1970

Utility shown on these plans as depicted in the legend have been investigated by TBE Group, Inc in accordance with SUE Industry Standards as of 5/27/03.
 All other information shown has been provided to TBE Group, Inc by others.

REVISIONS	
NAME	DATE

ILLINOIS DEPARTMENT OF TRANSPORTATION
 SUBSURFACE UTILITY ENGINEERING
 IL RT. 53 (ROHLWING ROAD)
 FROM MORELAND AVE TO HUNTINGTON AVE
 CONTRACT NO. 60477
 SCALE : 1:50
 DATE - 7/14/03
 DRAWN BY - KLC
 CHECKED BY -

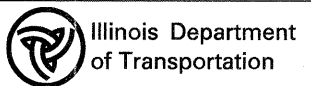


PATRICK ENGINEERING INC.
 4970 VARSITY DRIVE
 LISLE, IL 60632
 patrickengineering.com

USER NAME = okersten(Lisle.R)
 PLOT CONFIG = PDF(Gregy.Large).plt
 PLOT SCALE = 1:10
 PLOT DATE = 12/3/2010

DESIGNED - CPK
 DRAWN - TCK
 CHECKED - DTH
 DATE - 12/3/2010

REVISED -
 REVISED -
 REVISED -
 REVISED -



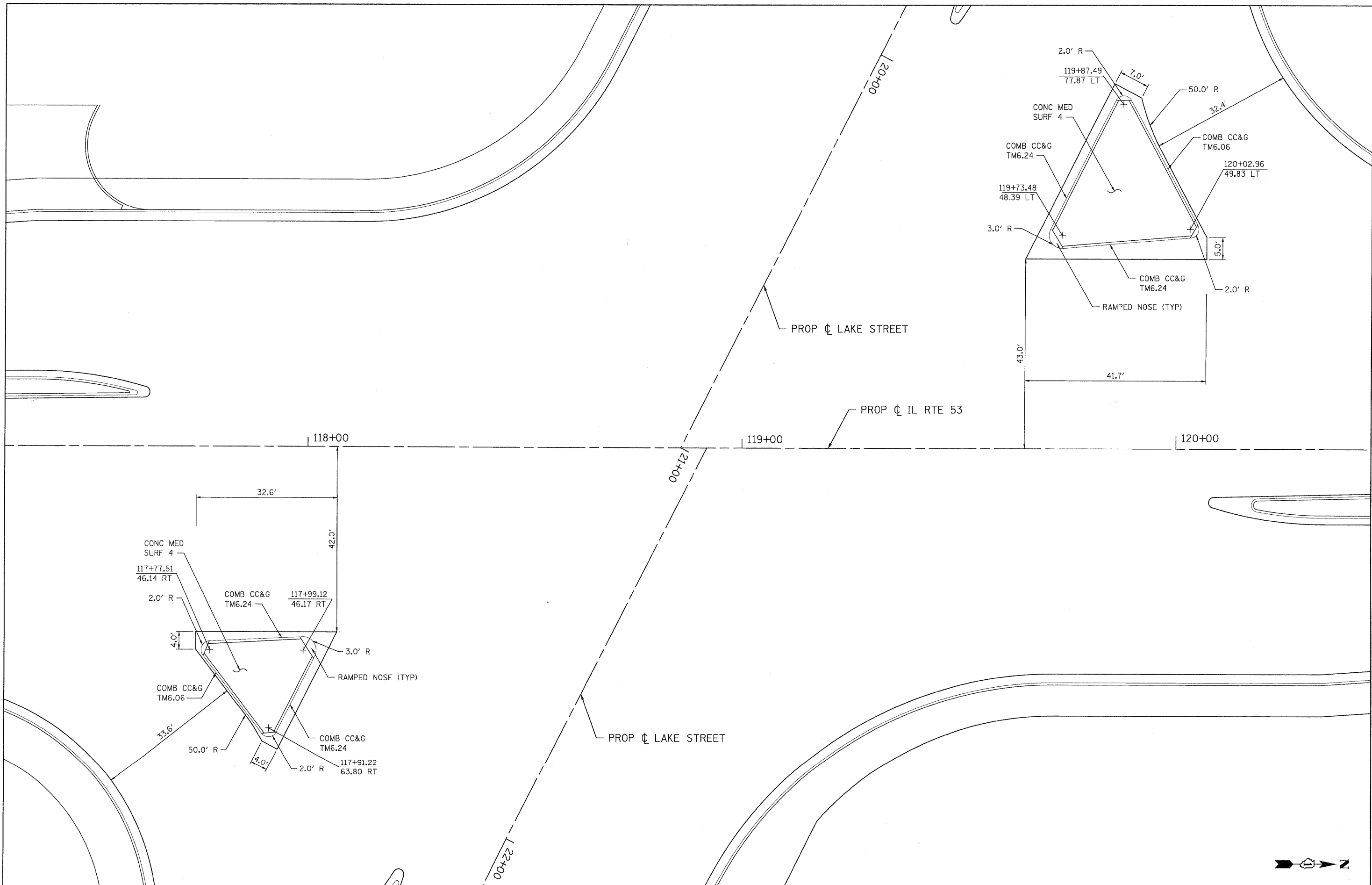
IL 53 AT ARMY TRAIL ROAD ISLAND DETAIL

SCALE: 1"=10' SHEET DTL-01 OF 2 STA. TO STA.


F.A. RTE.	SECTION	COUNTY	TOTAL SHEETS	SHEET NO.
2578	532B	DUPAGE	781	312
CONTRACT NO.				

FED. ROAD DIST. NO. ILLINOIS FED. AID PROJECT

G:\IDOT\9356-A8.(IL53)\Drawings\CADD Sheets\DI9139797-sht-detail-312.dgn



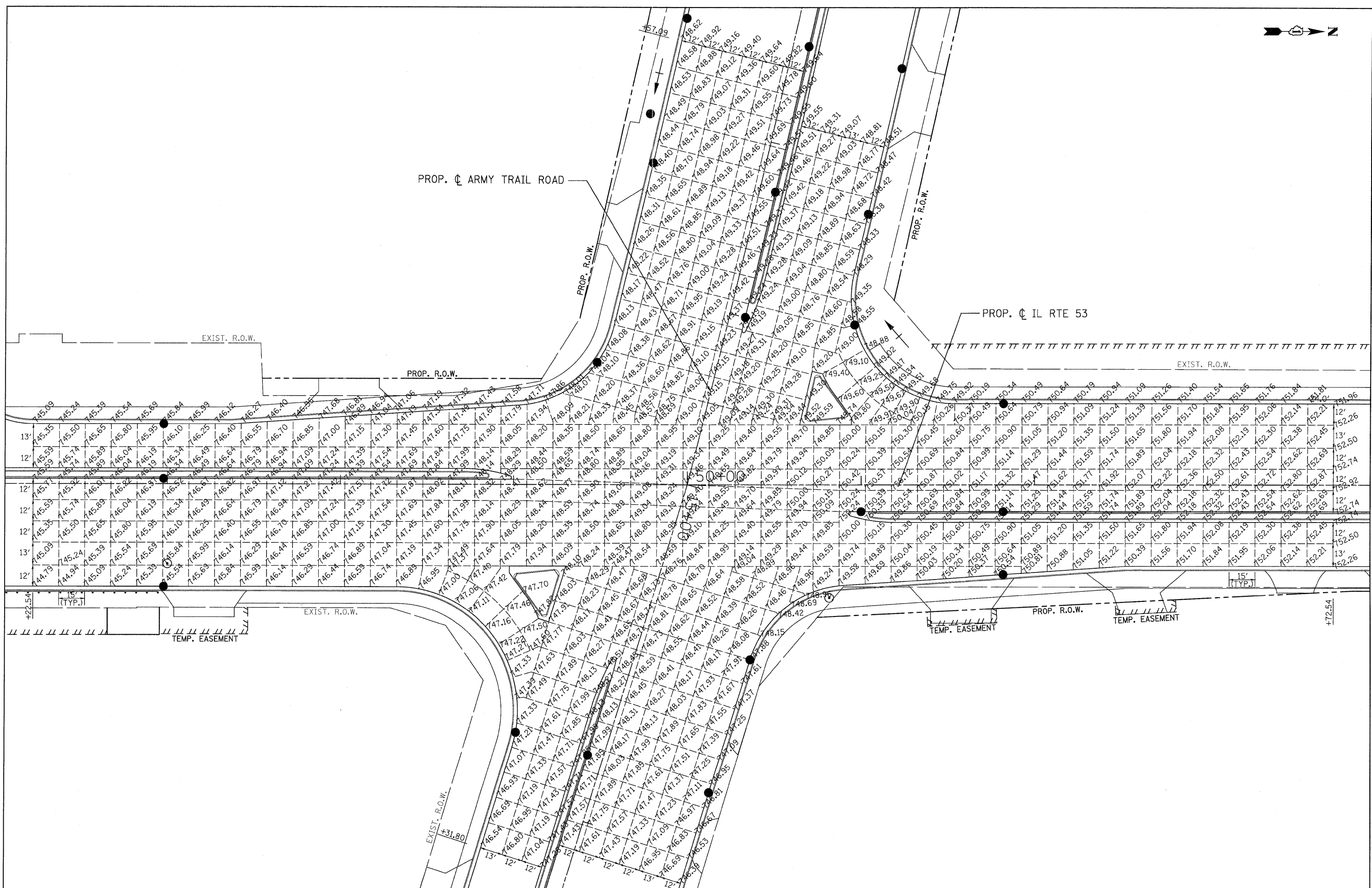
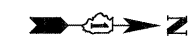
PATRICK ENGINEERING INC. 4970 VARSITY DRIVE LISLE, IL 60532 patrickengineering.com	USER NAME = ckersten@lisle.ri	DESIGNED - CPK	REVISED -
	PLOT CONFIG = PDF(Grey, Large).plt	DRAWN - TCK	REVISED -
	PLOT SCALE = 1:10	CHECKED - DTH	REVISED -
	PLOT DATE = 12/3/2010	DATE - 12/3/2010	REVISED -



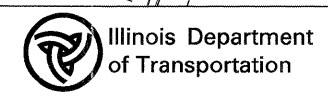
IL 53 AT LAKE STREET ISLAND DETAIL			
SCALE: 1"=10'	SHEET	DTL-02 OF 2	STA. TO STA.

F.A. RTE.	SECTION	COUNTY	TOTAL SHEETS	SHEET NO.
2578	532B	DUPAGE	781	313
CONTRACT NO.				
FED. ROAD DIST. NO. ILLINOIS FED. AID PROJECT				

G:\DOT\9356_A8_(IL53)\Drawings\CADD Sheets\DI9139797-sht-detail1-313.dgn



PATRICK ENGINEERING INC. 4970 VARSITY DRIVE LISLE, IL 60532 patrickengineering.com	USER NAME = ekerster(Lisle.R)	DESIGNED -	REVISED -
	PLOT CONFIG = PDF(Grey, Large).plt	DRAWN -	REVISED -
	PLOT SCALE = 1:25	CHECKED -	REVISED -
	PLOT DATE = 12/3/2010	DATE = 12/3/2010	REVISED -

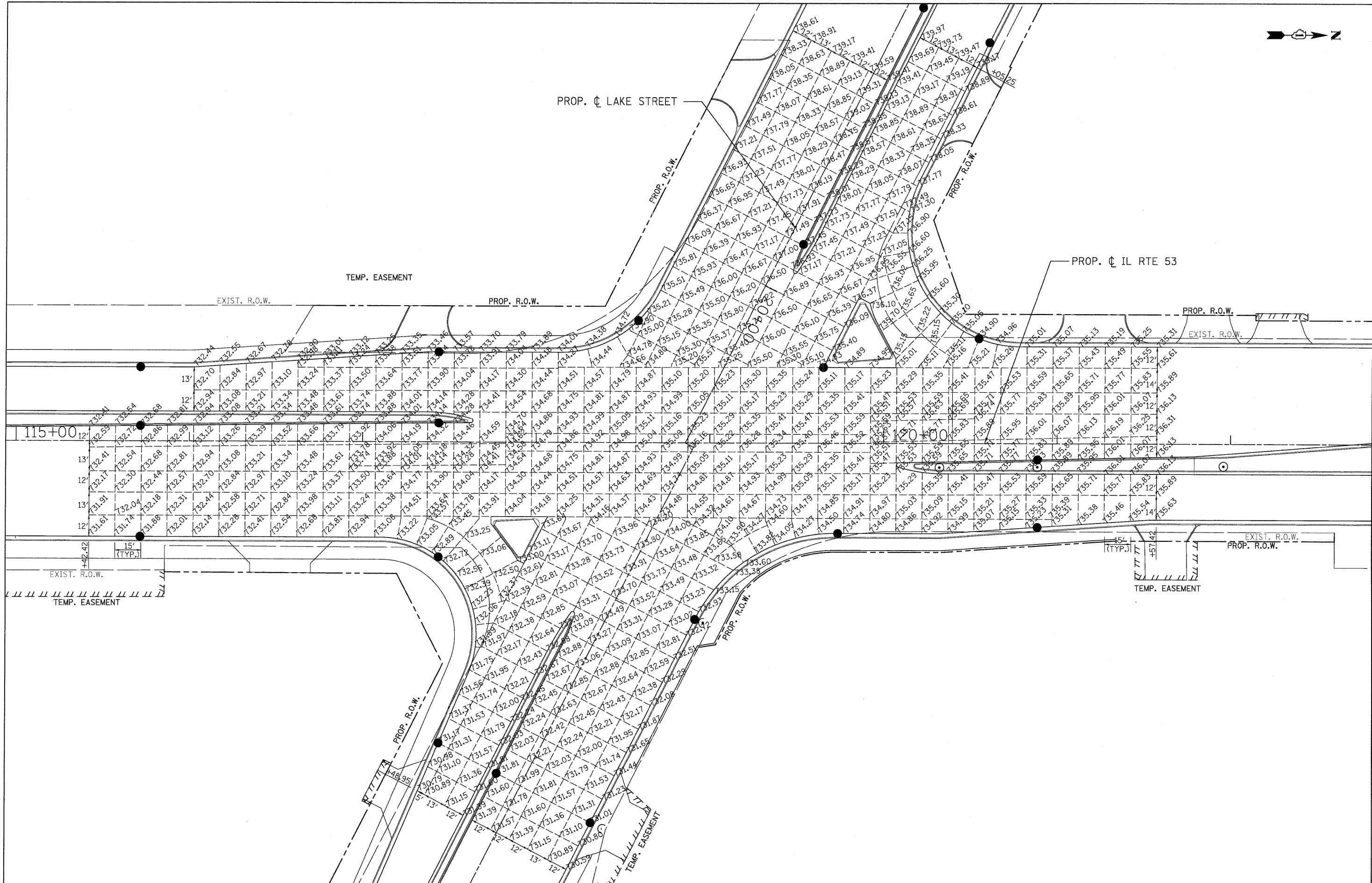
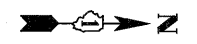


**ILLINOIS ROUTE 53
JOINTING PLAN
IL 53 AND ARMY TRAIL**

SCALE: 1"=25' SHEET JNT-01 OF 8 STA. TO STA.

F.A. RTE.	SECTION	COUNTY	TOTAL SHEETS	SHEET NO.
2578	532B	DUPAGE	781	314
FED. ROAD DIST. NO.		ILLINOIS FED. AID PROJECT		
		CONTRACT NO. 60477		

G:\1001\9356_A8_(IL 53)\Drawings\CADD Sheets\DI9139797-ah-nt-nt-sec_314.dgn



PATRICK ENGINEERING INC.
 4970 VARSITY DRIVE
 LISLE, IL 60532
 patrickengineering.com

USER NAME = akersten@lisle.ri
 PLOT CONFIG = PDF(Gray_Large).plt
 PLOT SCALE = 1:25
 PLOT DATE = 12/3/2010

DESIGNED -
 DRAWN -
 CHECKED -
 DATE - 12/3/2010

REVISED -
 REVISED -
 REVISED -
 REVISED -



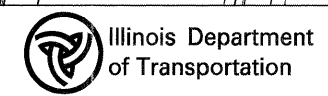
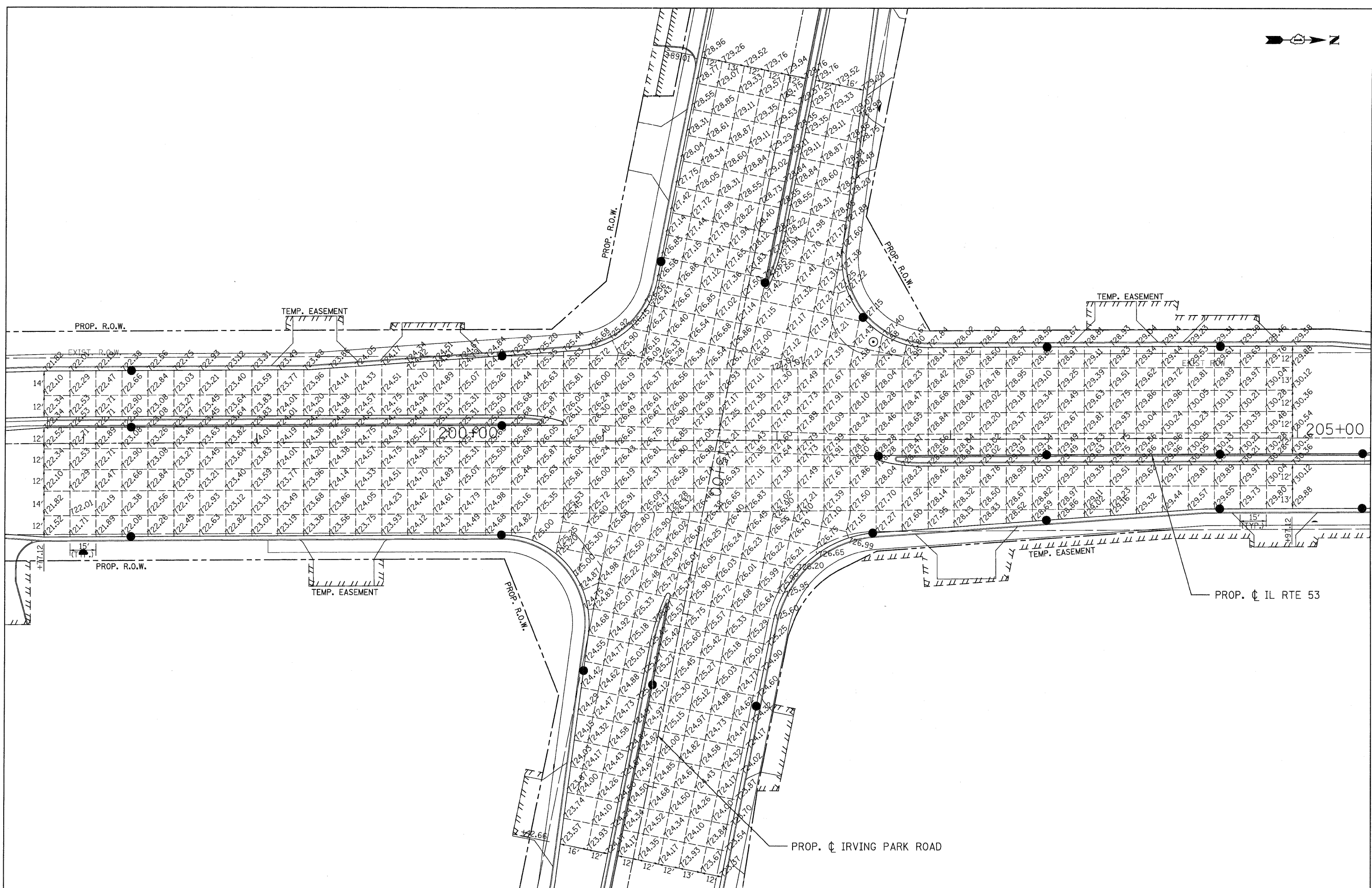
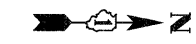
**Illinois Department
 of Transportation**

**ILLINOIS ROUTE 53
 JOINTING PLAN
 IL 53 AT LAKE STREET**

SCALE: 1"=25' SHEET JNT-02 OF 8 STA. TO STA.

F.A. RTE.	SECTION	COUNTY	TOTAL SHEETS	SHEET NO.
2578	532B	DUPAGE	781	315
CONTRACT NO. 60477				

G:\DOT\9356_AB_IL53\Drawings\CADD Sheets\019139797-sht-intersec.315.dgn

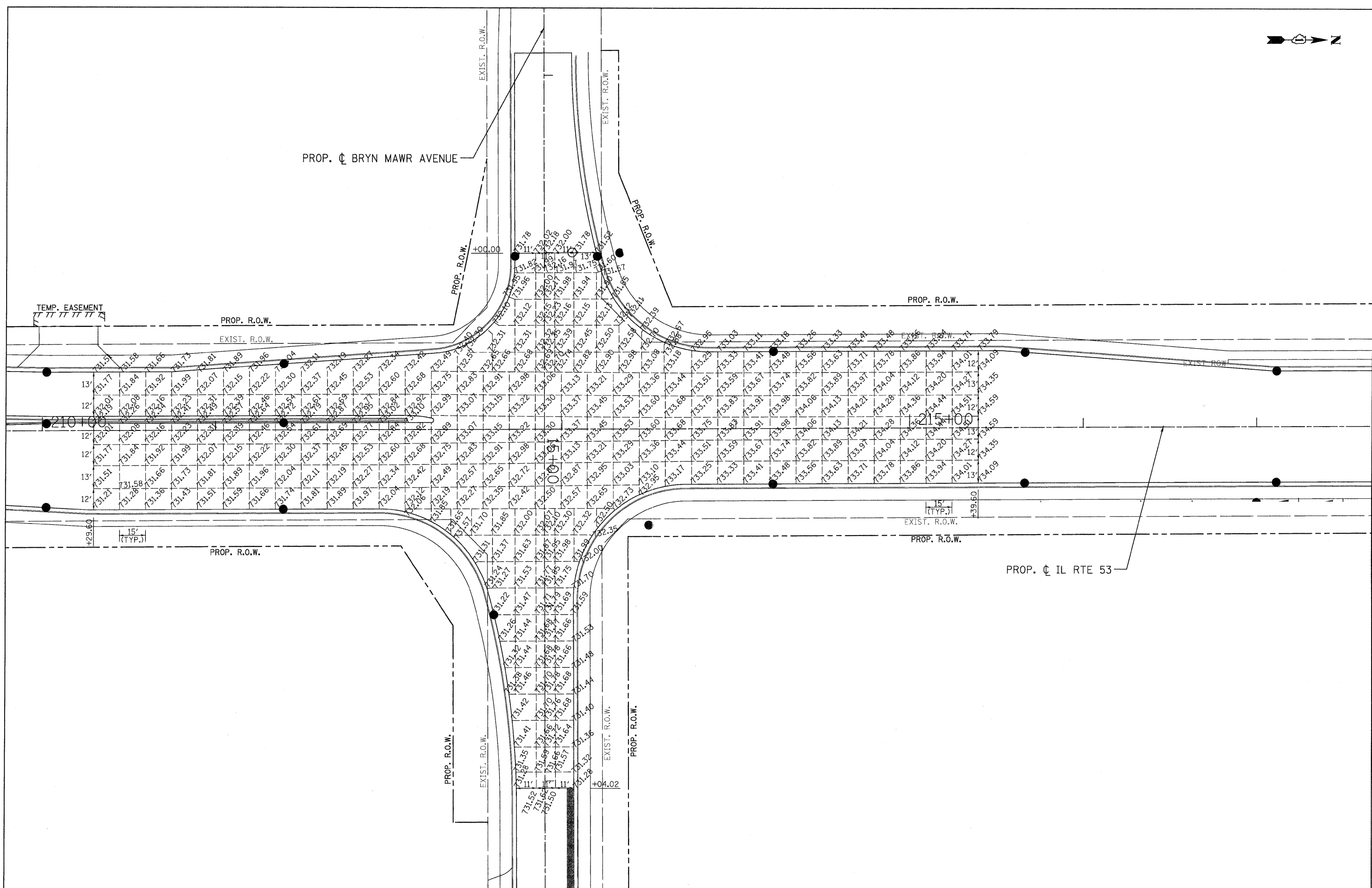
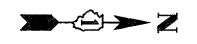


**ILLINOIS ROUTE 53
JOINTING PLAN
IL 53 AT IRVING PARK ROAD**


SCALE: 1"=25' SHEET JNT-03 OF 8 STA. TO STA.

F.A. RTE.	SECTION	COUNTY	TOTAL SHEETS	SHEET NO.
2578	532B		781	316
FED. ROAD DIST. NO. ILLINOIS FED. AID PROJECT			CONTRACT NO. 60477	

G:\IDOT\9356_AB.(IL53)\Drawings\CADD Sheets\019139797-ahf-intersecto.316.dgn



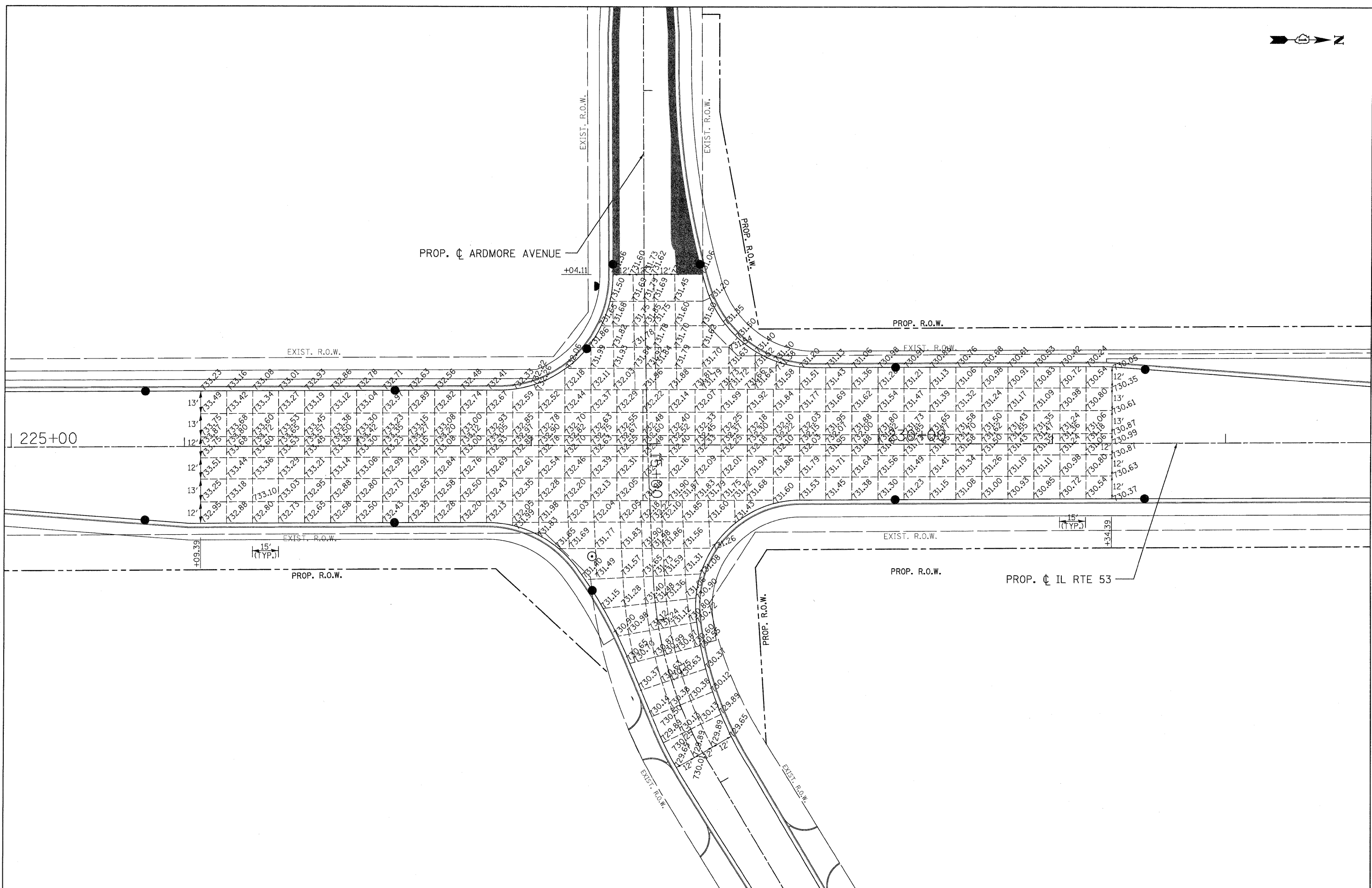
PATRICK ENGINEERING INC. 4970 VARSITY DRIVE LISLE, IL 60532 patrickengineering.com	USER NAME = akersten(Lisle.R)	DESIGNED -	REVISED -
	PLOT CONFIG = PDF(Grey_Large).plt	DRAWN -	REVISED -
	PLOT SCALE = 1:25	CHECKED -	REVISED -
	PLOT DATE = 12/3/2010	DATE = 12/3/2010	REVISED -



ILLINOIS ROUTE 53			
JOINTING PLAN			
IL 53 AT BRYN MAWR AVENUE			
SCALE: 1"=25'	SHEET	JNT-04 OF 8	STA. TO STA.

F.A. RTE.	SECTION	COUNTY	TOTAL SHEETS	SHEET NO.
2578	532B	DUPAGE	781	317
CONTRACT NO. 60477				
FED. ROAD DIST. NO.		ILLINOIS FED. AID PROJECT		

G:\1001\9356.AB.(IL53)\Drawings\CADD Sheets\019139797-sht-intersec.317.dgn

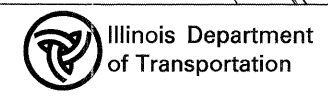


PATRICK ENGINEERING INC.
 4970 VARSITY DRIVE
 LISLE, IL 60532
 patrickengineering.com

USER NAME = okersten(Lisle_R)
 PLOT CONFIG = PDF(Grey, Large).plt
 PLOT SCALE = 1:25
 PLOT DATE = 12/3/2010

DESIGNED -
 DRAWN -
 CHECKED -
 DATE - 12/3/2010

REVISED -
 REVISED -
 REVISED -
 REVISED -



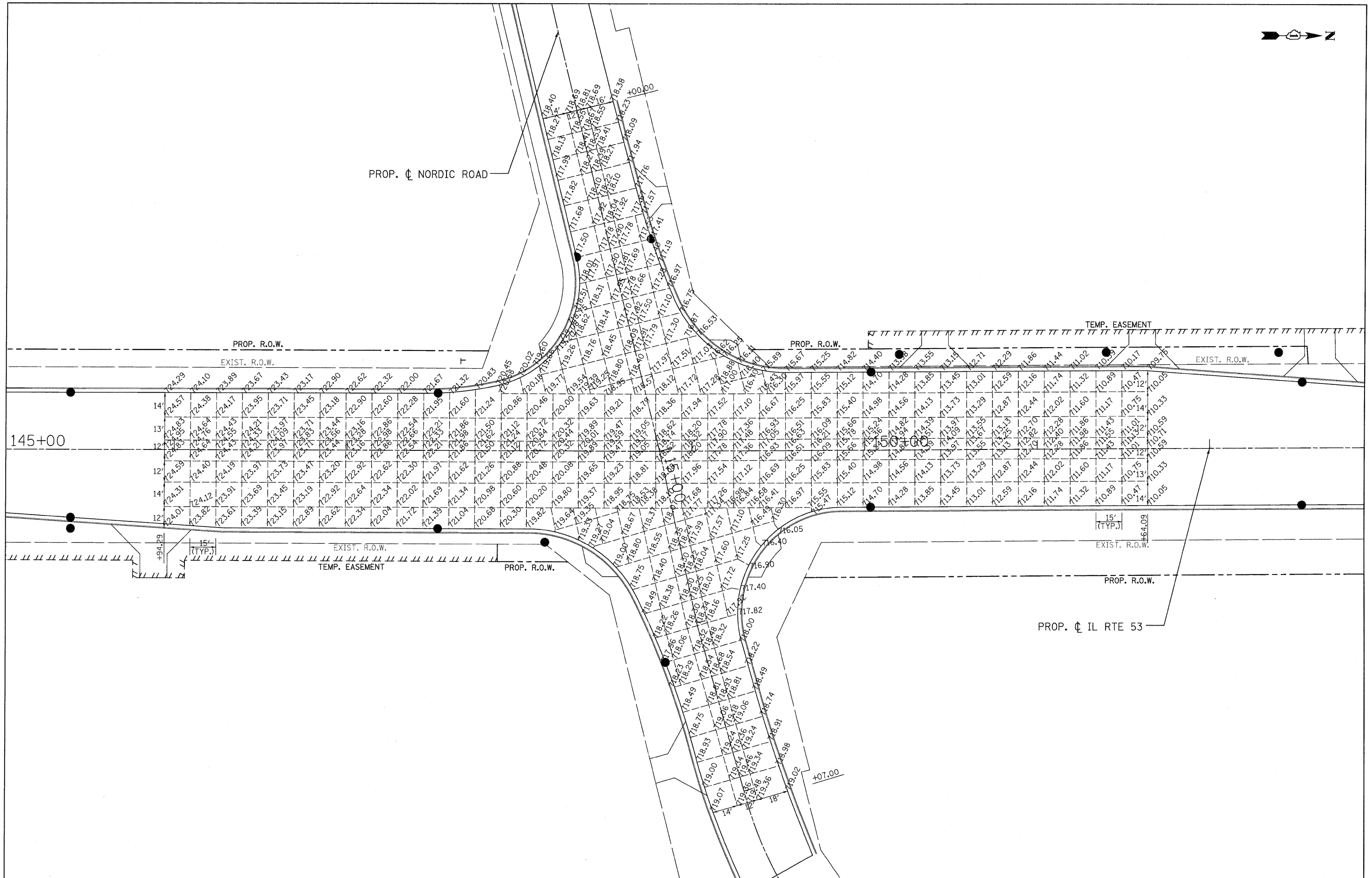
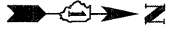
Illinois Department
 of Transportation

**ILLINOIS ROUTE 53
 JOINTING PLAN
 IL 53 AT ARDMORE AVENUE**

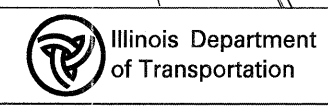
SCALE: 1"=25' SHEET JNT-05 OF 8 STA. TO STA.

F.A. RTE.	SECTION	COUNTY	TOTAL SHEETS	SHEET NO.
2578	532B	DUPAGE	781	318
CONTRACT NO. 60477				
FED. ROAD DIST. NO.		ILLINOIS FED. AID PROJECT		

G:\1001\9356.A9 (IL 53)\D-awings\CADD Sheets\019139797-sht-int-rse01-318.dgn



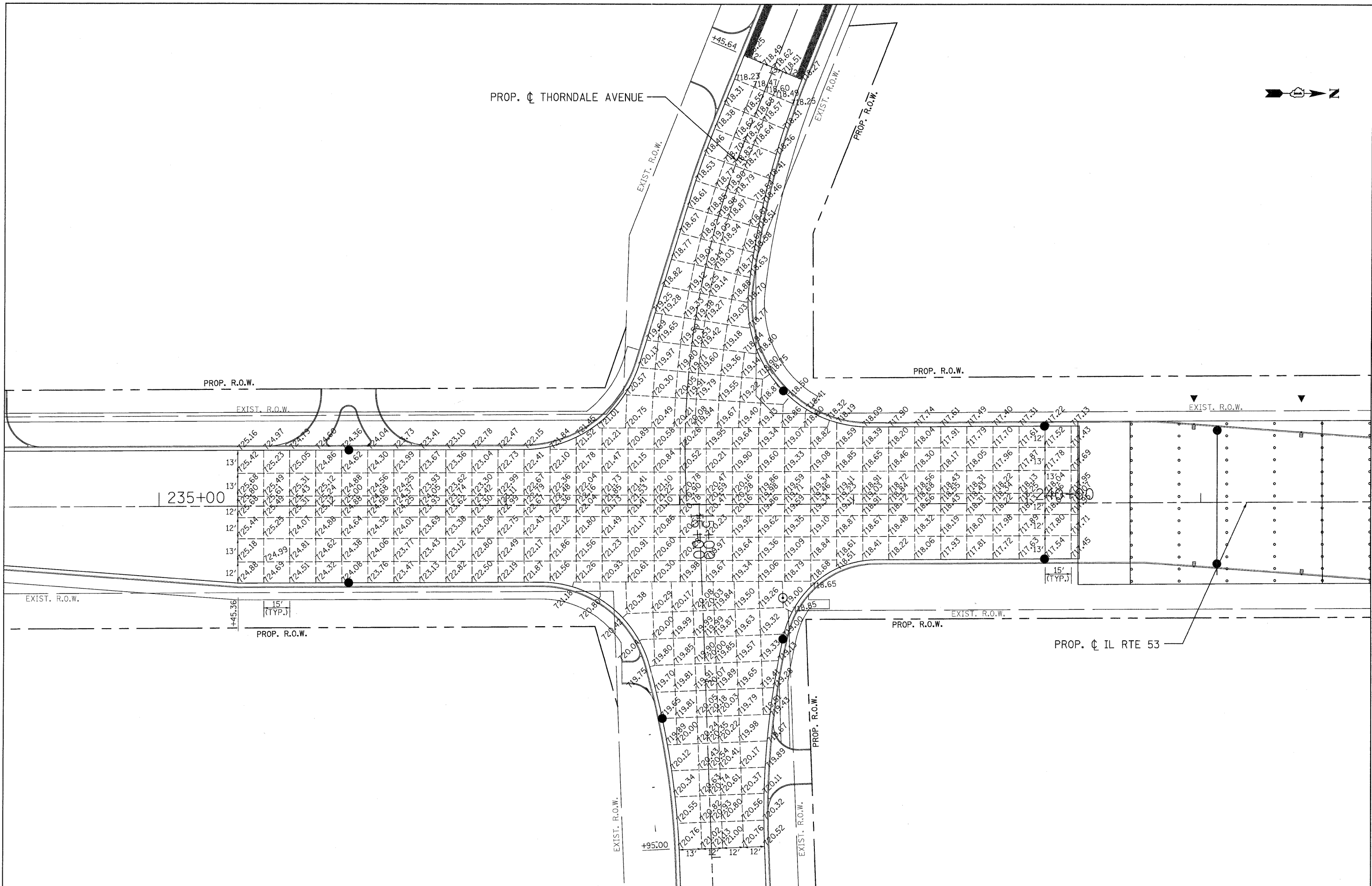
PATRICK ENGINEERING INC. 4970 VARSITY DRIVE LISLE, IL 60532 patrickengineering.com	USER NAME = akersten(Lisle_R)	DESIGNED -	REVISED -
	PLOT CONFIG= POF(Gray_Large).plt	DRAWN -	REVISED -
	PLOT SCALE = 1:25	CHECKED -	REVISED -
	PLOT DATE = 12/3/2010	DATE = 12/3/2010	REVISED -



ILLINOIS ROUTE 53 JOINTING PLAN IL 53 AT NORDIC ROAD			
SCALE: 1"=25'	SHEET	JNT-06 OF 8	STA. TO STA.

F.A. RTE.	SECTION	COUNTY	TOTAL SHEETS	SHEET NO.
2578	5328	DUPAGE	781	319
CONTRACT NO. 60477				
FED. ROAD DIST. NO. ILLINOIS FED. AID PROJECT				

G:\IDOT\9356-A8-(IL53)\Drawings\CADD Sheets\01\9139797-shr-intersec-319.dgn

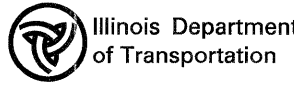


PATRICK ENGINEERING INC.
 4970 VARSITY DRIVE
 LISLE, IL 60532
 patrickengineering.com

USER NAME = ckersten(Lisle,RI)
 PLOT CONFIG = PDF(0reg_Large).plt
 PLOT SCALE = 1:25
 PLOT DATE = 12/3/2010

DESIGNED -
 DRAWN -
 CHECKED -
 DATE - 12/3/2010

REVISED -
 REVISED -
 REVISED -
 REVISED -

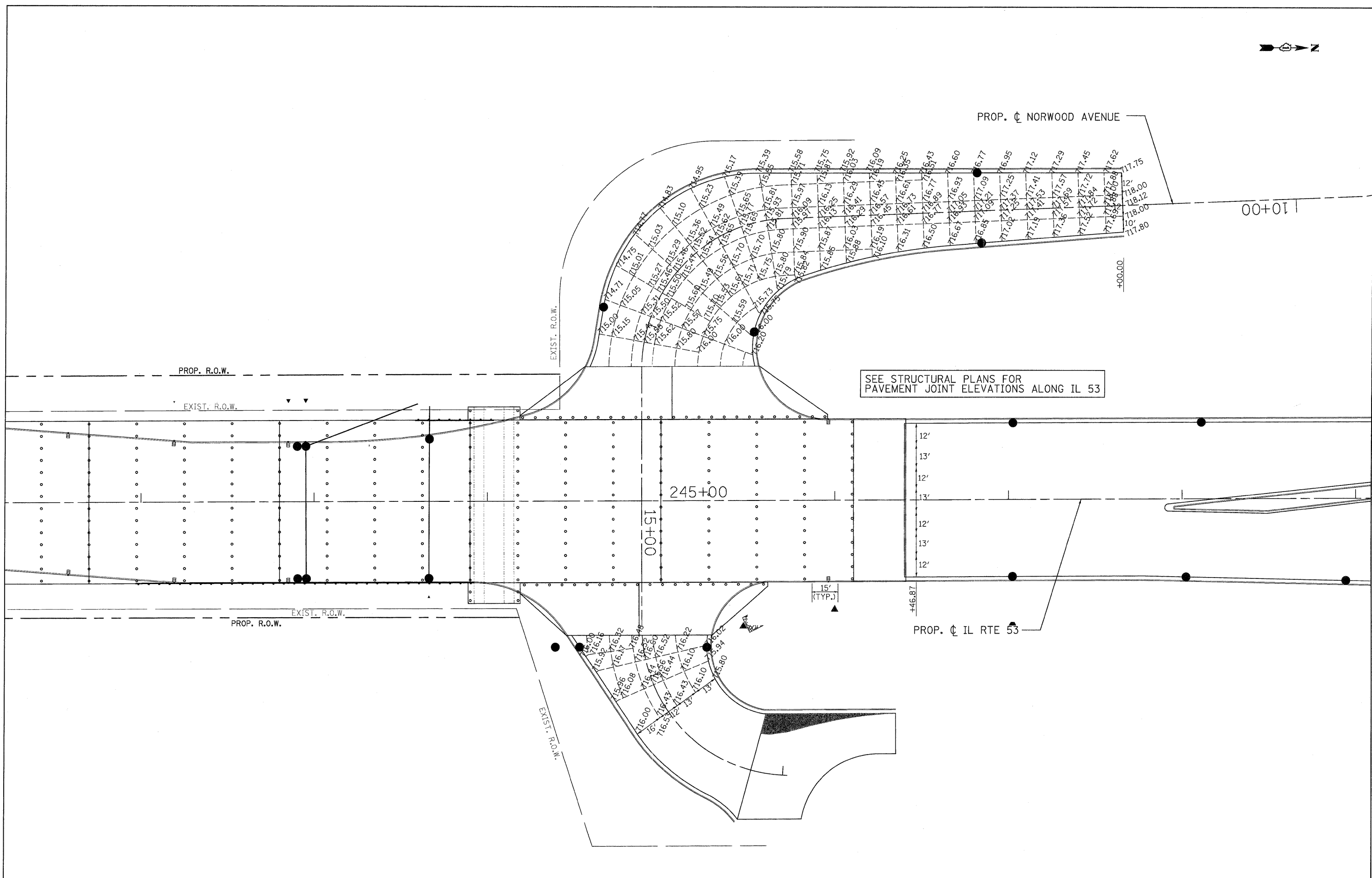


**ILLINOIS ROUTE 53
 JOINTING PLAN
 IL 53 AT THORNDALE AVENUE**

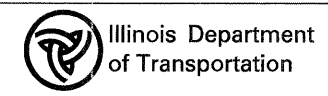
SCALE: 1"=25' SHEET JNT-07 OF 8 STA. TO STA.

F.A. RTE.	SECTION	COUNTY	TOTAL SHEETS	SHEET NO.
2578	532B		781	320
FED. ROAD DIST. NO.		ILLINOIS FED. AID PROJECT		
		CONTRACT NO. 60477		

G:\IDOT\9356_A0_(IL53)\Drawings\CADD Sheets\019139797-sht-intersec-320.dgn




PATRICK ENGINEERING INC. 4970 VARSITY DRIVE LISLE, IL 60532 patrickengineering.com	USER NAME = ckersten@lisle.ri	DESIGNED -	REVISED -
	PLOT CONFIG = PDF(Grey-Large).plt	DRAWN -	REVISED -
	PLOT SCALE = 1:25	CHECKED -	REVISED -
	PLOT DATE = 12/3/2010	DATE - 12/3/2010	REVISED -



ILLINOIS ROUTE 53 JOINTING PLAN IL 53 AT NORWOOD AVENUE			
SCALE: 1"=25'	SHEET	JNT-08 OF 8	STA. TO STA.

F.A. RTE.	SECTION	COUNTY	TOTAL SHEETS	SHEET NO.
2578	532B	DUPAGE	781	321
FED. ROAD DIST. NO. ILLINOIS FED. AID PROJECT				CONTRACT NO. 60477


G:\1001\9356_A2_(IL53)\D-awings\CADD Sheets\DI9139797-sht-intars.eco.321.dgn



1
R1-1
(30" x 30")



2
R2-2
(30" x 36")




3
R3-1
(30" x 30")



4
R3-5
(24" x 30")



5
CUSTOM
(30" x 30")



6
R4-7
(24" x 30")



7
R6-2R
(18" x 24")



8
R3-2
(30" x 30")



9
R5-1
(30" x 30")



10
R10-30
(24" x 30")



11
R3-7R
30" x 30"



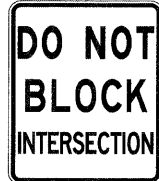
12
R4-1
(24" x 24")



13
M1-4-2
(36" x 36")
OR
(24" x 24")



14
W10-1
(36" x 36")



15
R10-7
(24" x 30")




16
R2-2
(24" x 30")




17
M1-I100A-2-32-15D
(24" x 24")
OR
(36" x 36")



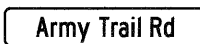
18
M1-I100A-2-32-15D
(24" x 24")



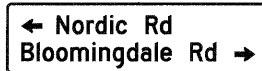
19
CUSTOM
(30" x 30")



20
W6-2
(36" x 36")



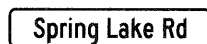
21
CUSTOM
(64" x 18")




22
CUSTOM
(114" x 30")



23
CUSTOM
(114" x 30")



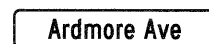
24
CUSTOM
(42" x 8")



25
CUSTOM
(30" x 8")



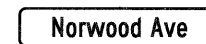
26
CUSTOM
(42" x 8")



27
CUSTOM
(42" x 8")



28
CUSTOM
(48" x 8")



29
CUSTOM
(42" x 8")



30
CUSTOM
(36" x 8")



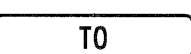
31
CUSTOM
(64" x 18")



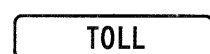
32
CUSTOM
(36" x 9")



33
M2-1
(30" x 15")



34
M4-5
(24" x 12")



35
CUSTOM
(24" x 12")



36
M3-3
(24" x 12")



37
M3-1
(24" x 12")



38
CUSTOM
(21" x 15")



39
M6-1
(21" x 15")



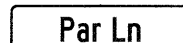
40
M6-3
(21" x 15")



41
M6-4
(21" x 15")



42
CUSTOM
(42" x 8")



43
CUSTOM
(30" x 8")



44
CUSTOM
(30" x 8")



45
CUSTOM
(30" x 8")



46
CUSTOM
(36" x 8")



47
CUSTOM
(42" x 8")



48
CUSTOM
(36" x 8")



49
CUSTOM
(36" x 8")



50
CUSTOM
(30" x 8")



51
M1-1-3
(30" x 24")



52
M1-1-3
(30" x 24")



53
S1-1
(36" x 36")



54
W11-2
(36" x 36")



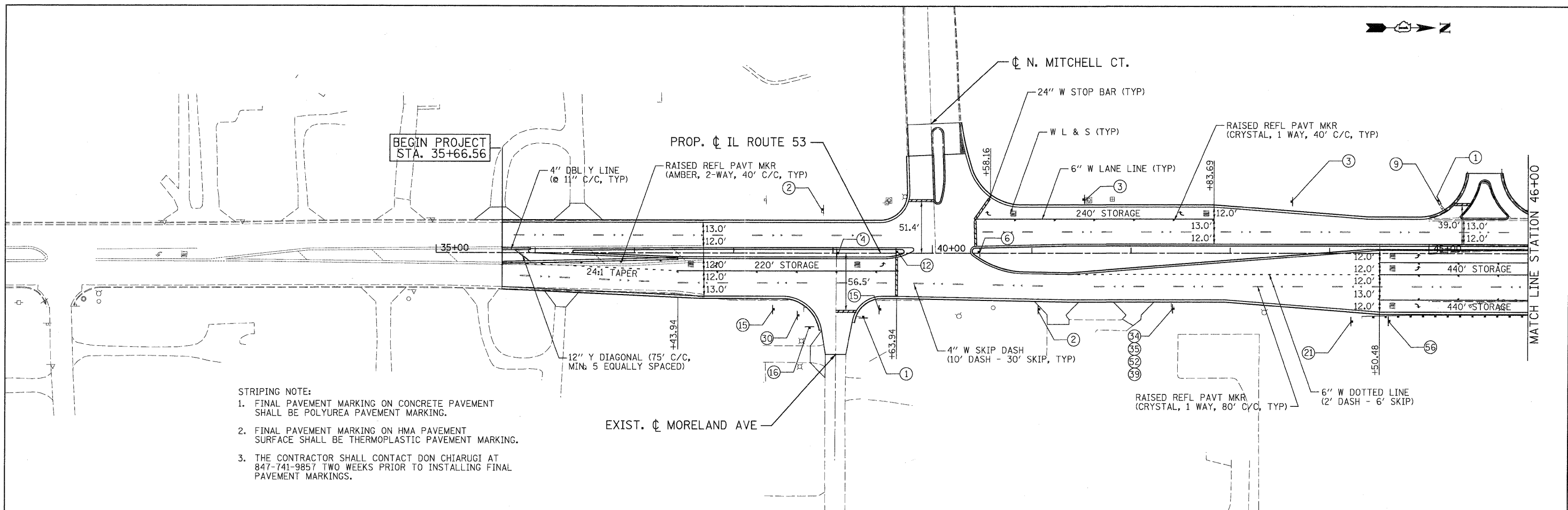
55
W14-2
(30" x 30")



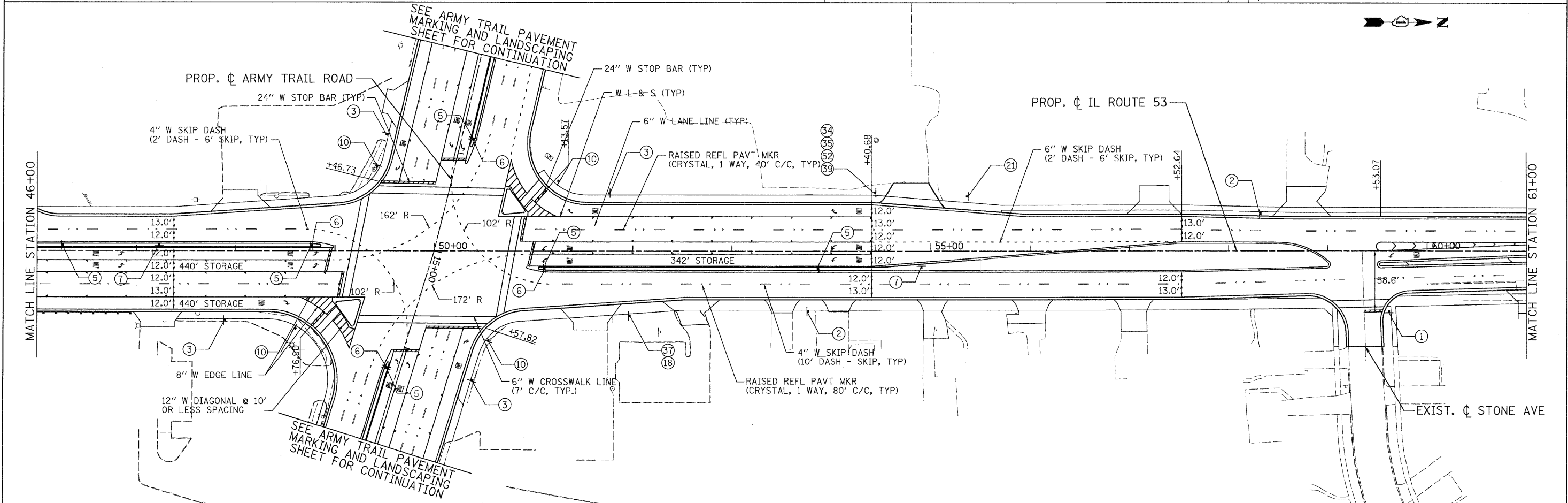
56
CUSTOM
(30" x 36")



57
R8-3
(18" x 24")

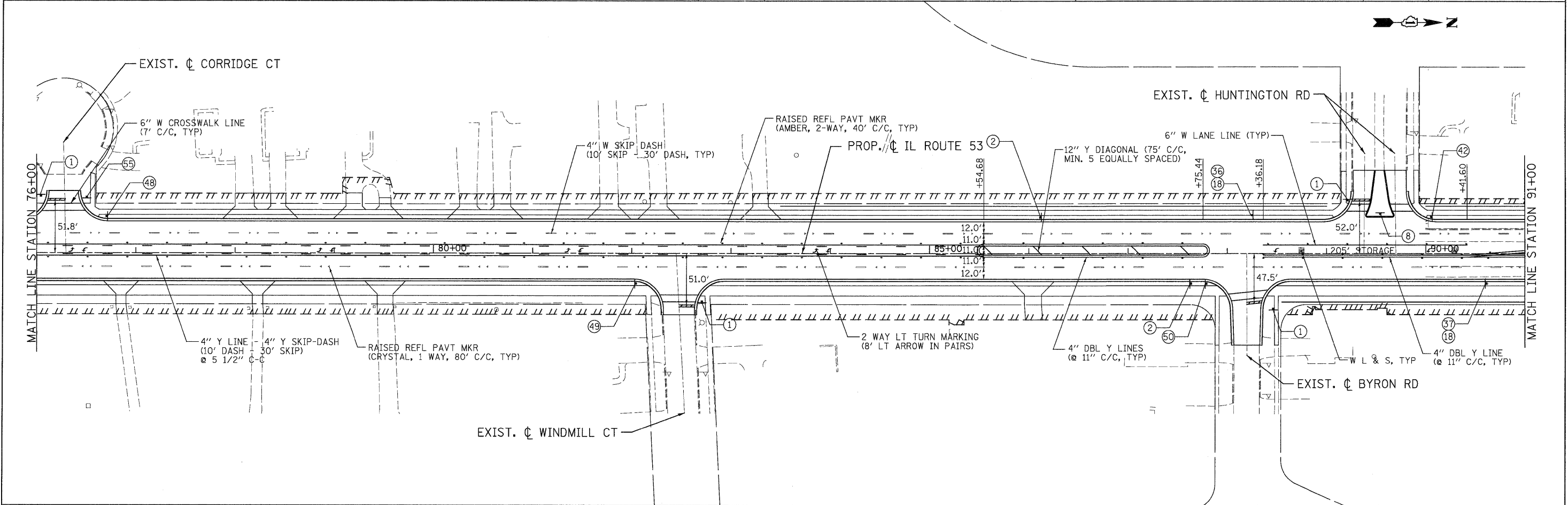
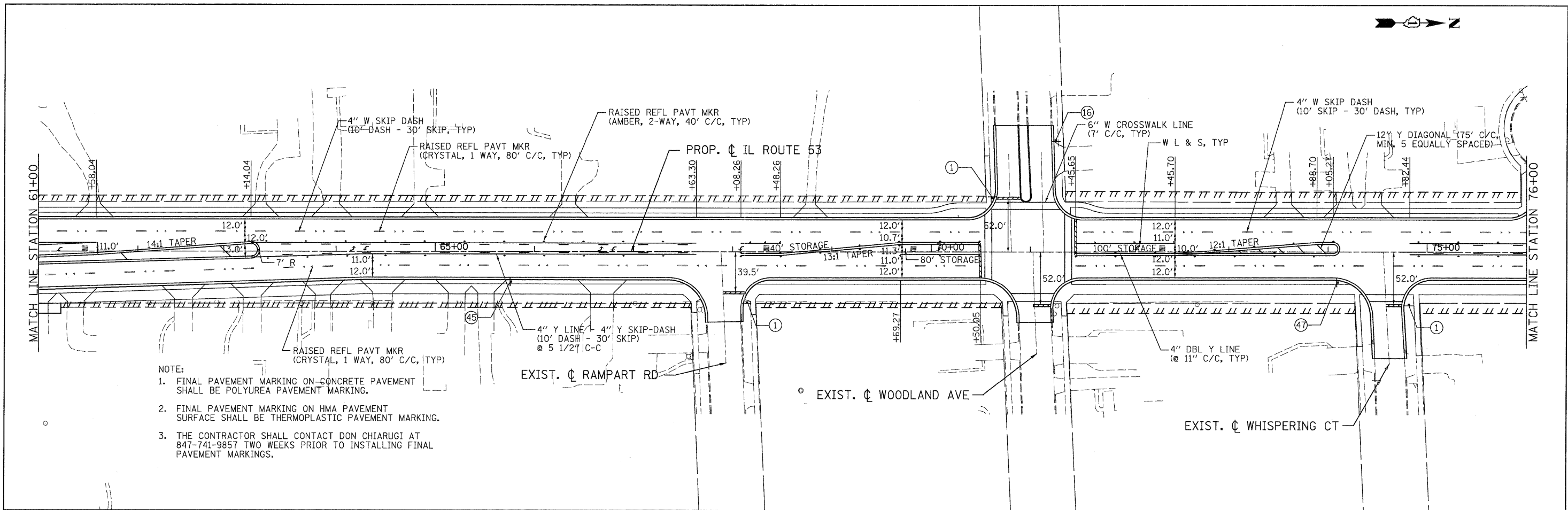


- STRIPING NOTE:**
1. FINAL PAVEMENT MARKING ON CONCRETE PAVEMENT SHALL BE POLYUREA PAVEMENT MARKING.
 2. FINAL PAVEMENT MARKING ON HMA PAVEMENT SURFACE SHALL BE THERMOPLASTIC PAVEMENT MARKING.
 3. THE CONTRACTOR SHALL CONTACT DON CHIARUGI AT 847-741-9857 TWO WEEKS PRIOR TO INSTALLING FINAL PAVEMENT MARKINGS.



PATRICK ENGINEERING INC. 4970 VARSITY DRIVE LISLE, IL 60532 patrickengineering.com	USER NAME = Rdwy.Lisla PLOT CONFIG = PDF(Grey, Large).plt PLOT SCALE = 1:50 PLOT DATE = 12/3/2010	DESIGNED - EJB DRAWN - EJB CHECKED - CPK DATE - 12/3/2010	REVISED - REVISED - REVISED - REVISED -	Illinois Department of Transportation	ILLINOIS ROUTE 53 PAVEMENT MARKING & SIGNING PLAN			F.A.J. RTE. 2578 SECTION 532B COUNTY DUPAGE TOTAL SHEETS 781 SHEET NO. 323 CONTRACT NO. 60477
	SCALE: 1"=50' SHEET PMK-02 OF 14 STA. 35+35 TO STA. 61+00				FED. ROAD DIST. NO. ILLINOIS FED. AID PROJECT			

G:\IDOT\9356_AB_(L53)\Drawings\CADD Sheets\DI9139797-ah-pmk_323.dgn

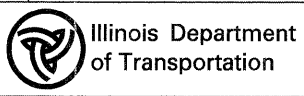


PATRICK ENGINEERING INC.
 4970 VARSITY DRIVE
 LISLE, IL 60532
 patrickengineering.com

USER NAME = Rdwy.Lisle
 PLOT CONFIG = PDF(Grey, Large).plt
 PLOT SCALE = 1:50
 PLOT DATE = 12/3/2010

DESIGNED - EJB
 DRAWN - EJB
 CHECKED - CPK
 DATE - 12/3/2010

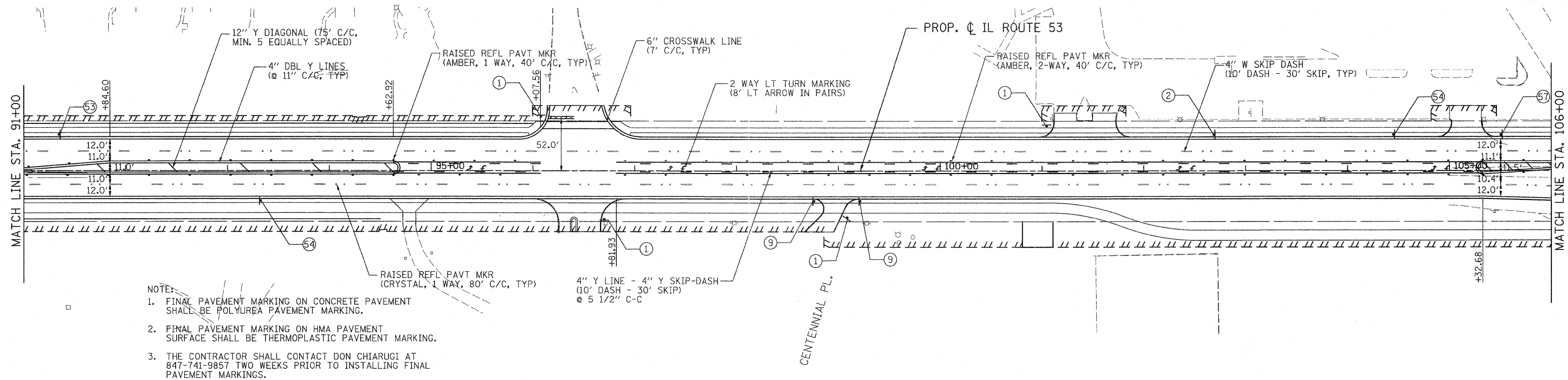

REVISED -
 REVISED -
 REVISED -
 REVISED -



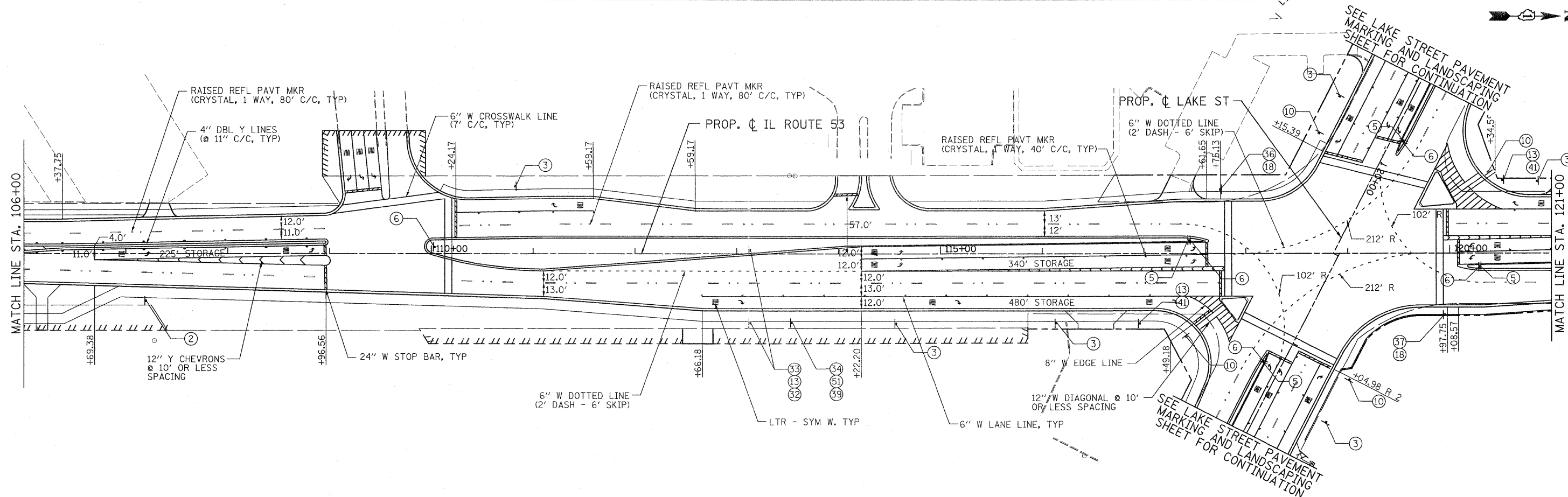

**ILLINOIS ROUTE 53
 PAVEMENT MARKING & SIGNING PLAN**

SCALE: 1"=50' SHEET PMK-03 OF 14 STA. 61+00 TO STA. 91+00

F.A.U. RTE.	SECTION	COUNTY	TOTAL SHEETS	SHEET NO.
2578	532B	DUPAGE	781	324
CONTRACT NO. 60477				
FED. ROAD DIST. NO.		ILLINOIS FED. AID PROJECT		



- NOTE:
1. FINAL PAVEMENT MARKING ON CONCRETE PAVEMENT SHALL BE POLYUREA PAVEMENT MARKING.
 2. FINAL PAVEMENT MARKING ON HMA PAVEMENT SURFACE SHALL BE THERMOPLASTIC PAVEMENT MARKING.
 3. THE CONTRACTOR SHALL CONTACT DON CHIARUGI AT 847-741-9857 TWO WEEKS PRIOR TO INSTALLING FINAL PAVEMENT MARKINGS.

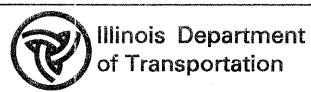


PATRICK ENGINEERING INC.
 4970 VARSITY DRIVE
 LISLE, IL 60532
 patrickengineering.com

USER NAME = ckerstan@lisle.RI
 PLOT CONFIG = PDFtoGrey-Large.plt
 PLOT SCALE = 1:50
 PLOT DATE = 1/27/2011

DESIGNED - EJB
 DRAWN - EJB
 CHECKED - CPK
 DATE - 01/31/2011

REVISED -
 REVISED -
 REVISED -
 REVISED -

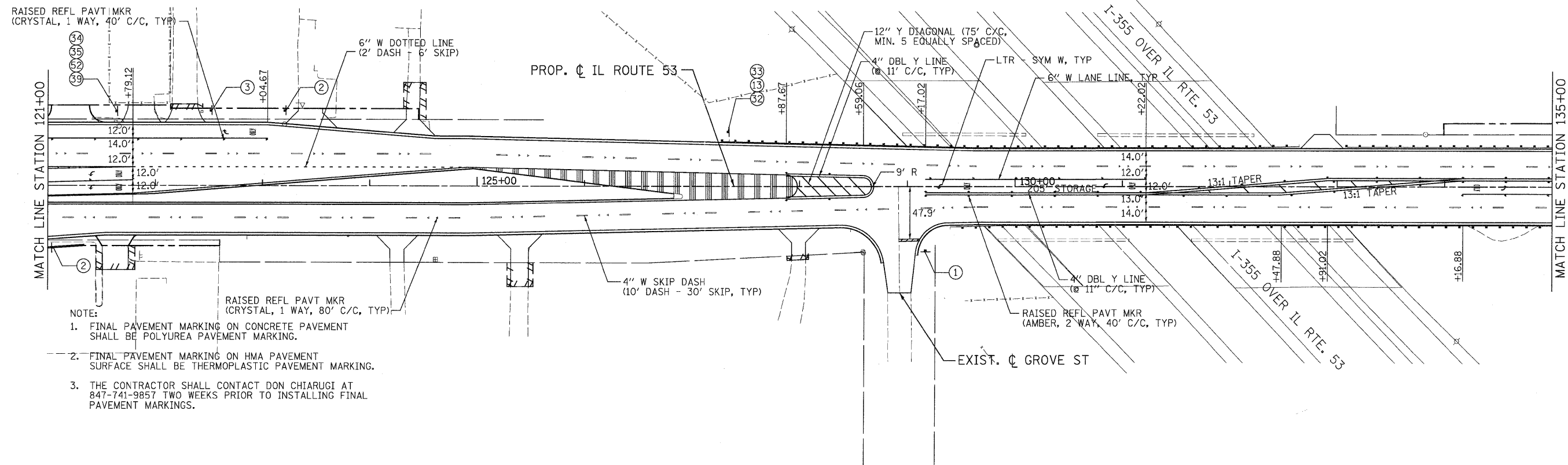


**ILLINOIS ROUTE 53
 PAVEMENT MARKING & SIGNING PLAN**

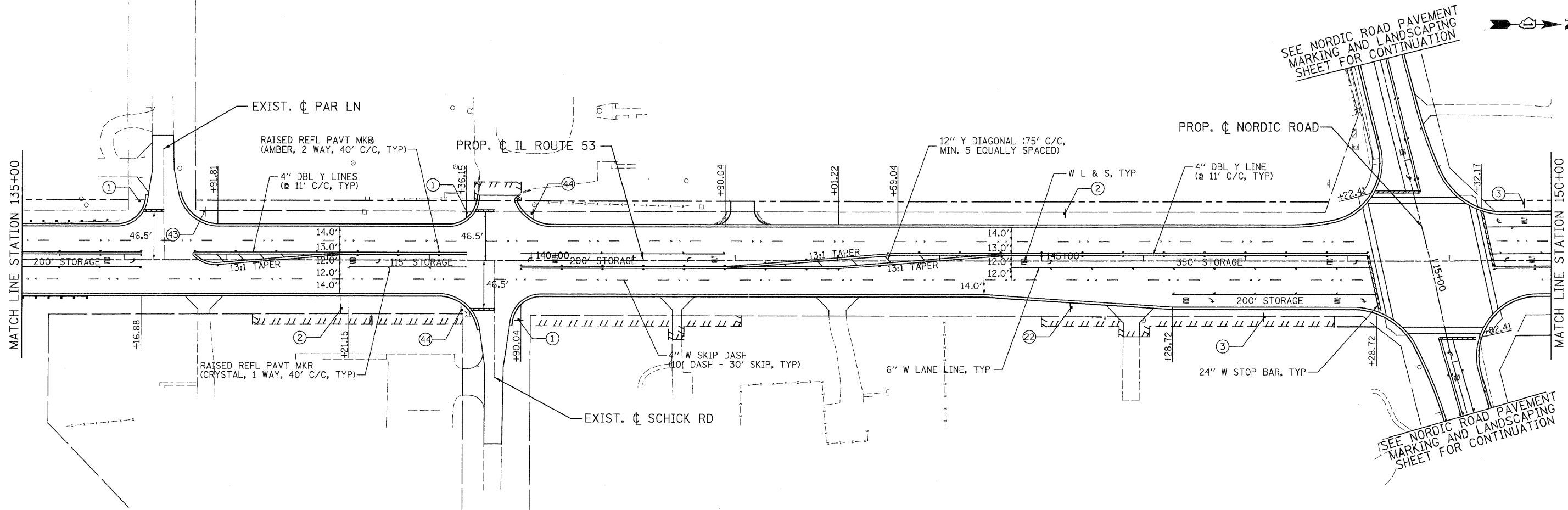
SCALE: 1"=50'
 SHEET PMK-04 OF 14
 STA. 90+00 TO STA. 120+00

F.A.U. RTE.	SECTION	COUNTY	TOTAL SHEETS	SHEET NO.
2578	532B	DUPAGE	781	325
CONTRACT NO. 60477				
FED. ROAD DIST. NO. ILLINOIS FED. AID PROJECT				

Q:\DOT\9356_A0_ILL53\Drawings\CADD Sheets\019139797-shr-pmk_325.dgn



- NOTE:
1. FINAL PAVEMENT MARKING ON CONCRETE PAVEMENT SHALL BE POLYUREA PAVEMENT MARKING.
 2. FINAL PAVEMENT MARKING ON HMA PAVEMENT SURFACE SHALL BE THERMOPLASTIC PAVEMENT MARKING.
 3. THE CONTRACTOR SHALL CONTACT DON CHIARUGI AT 847-741-9857 TWO WEEKS PRIOR TO INSTALLING FINAL PAVEMENT MARKINGS.



PATRICK ENGINEERING INC.
4970 VARSITY DRIVE
LISLE, IL 60532
patrickengineering.com

USER NAME = Rdwg.Lisla
PLOT CONFIG = PDFGrey-Large.plt
PLOT SCALE = 1:150
PLOT DATE = 12/3/2010

DESIGNED - EJB
DRAWN - EJB
CHECKED - CPK
DATE - 12/3/2010

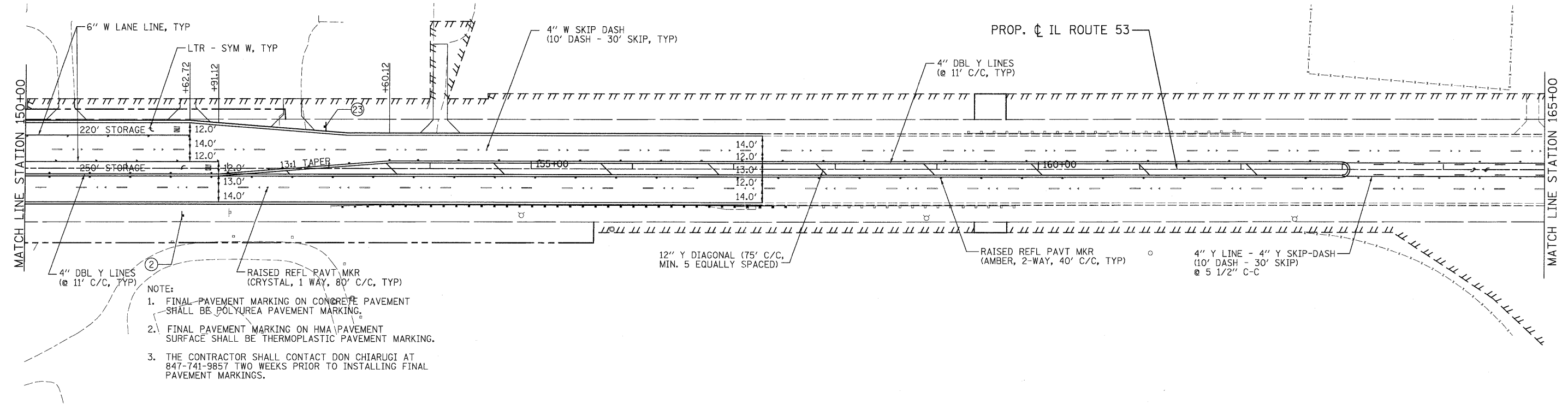
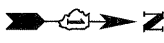
REVISED -
REVISED -
REVISED -
REVISED -



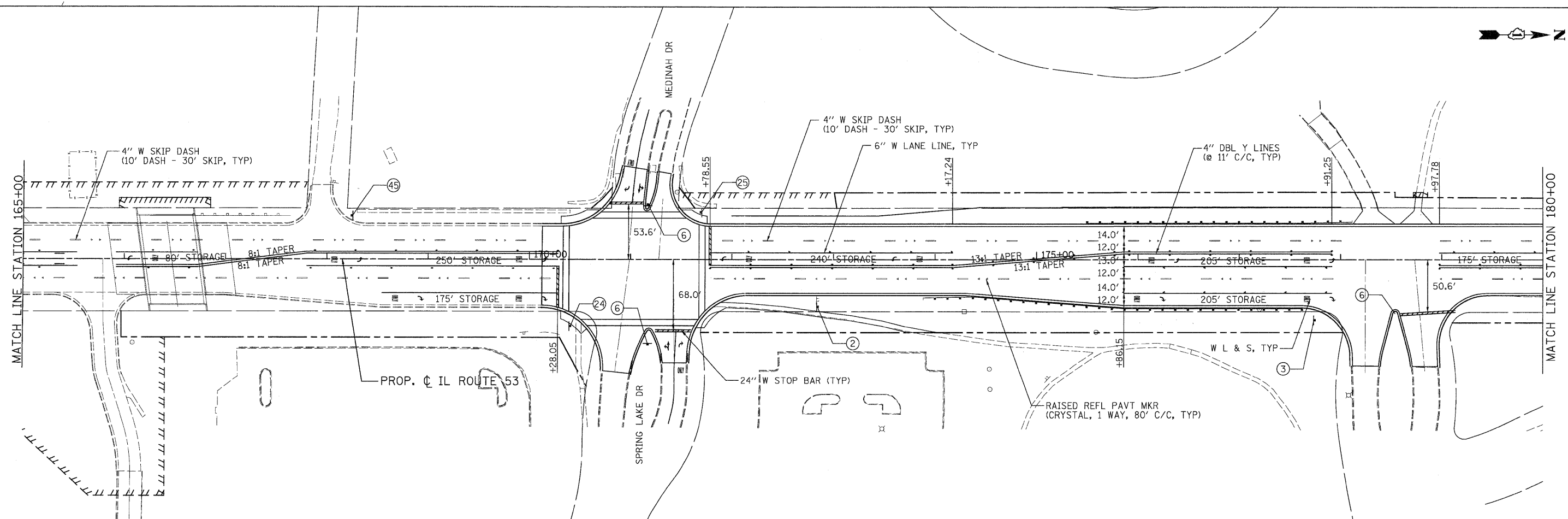
**ILLINOIS ROUTE 53
PAVEMENT MARKING & SIGNING PLAN**

SCALE: 1"=50' SHEET PMK-05 OF 14 STA. 121+00 TO STA. 150+00

F.A.U. RTE. 2578	SECTION 532B	COUNTY DUPAGE	TOTAL SHEETS 781	SHEET NO. 326
CONTRACT NO. 60477				

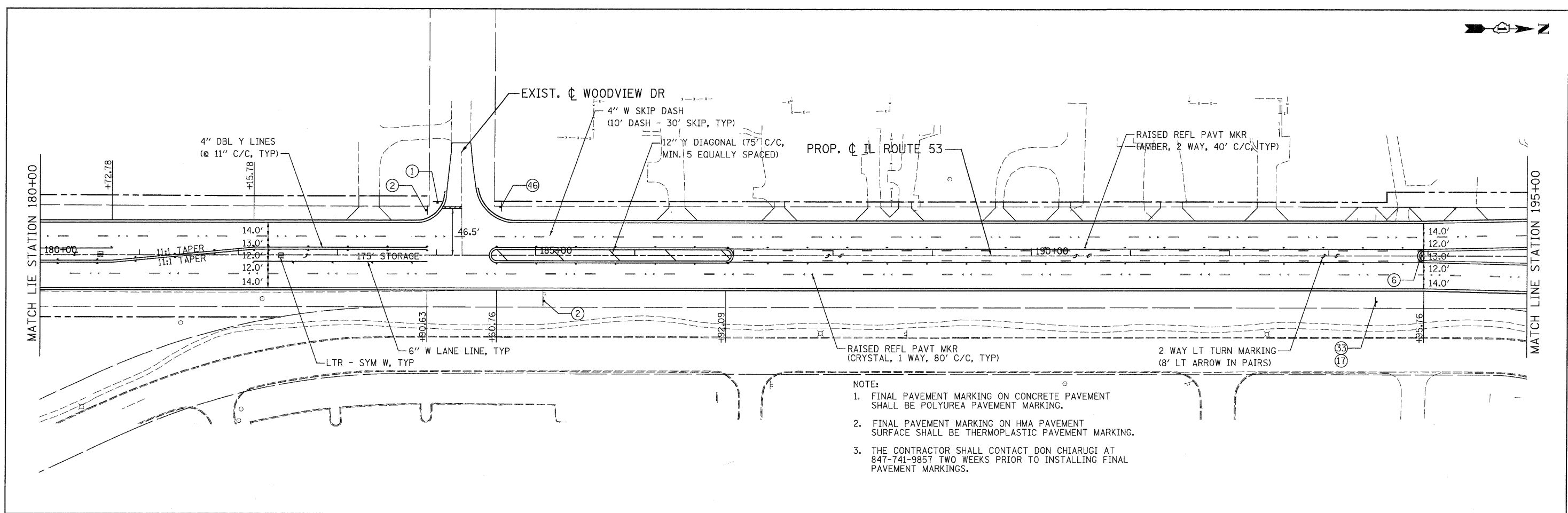
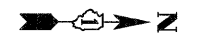


- NOTE:
1. FINAL PAVEMENT MARKING ON CONCRETE PAVEMENT SHALL BE POLYUREA PAVEMENT MARKING.
 2. FINAL PAVEMENT MARKING ON HMA PAVEMENT SURFACE SHALL BE THERMOPLASTIC PAVEMENT MARKING.
 3. THE CONTRACTOR SHALL CONTACT DON CHIARUGI AT 847-741-9857 TWO WEEKS PRIOR TO INSTALLING FINAL PAVEMENT MARKINGS.

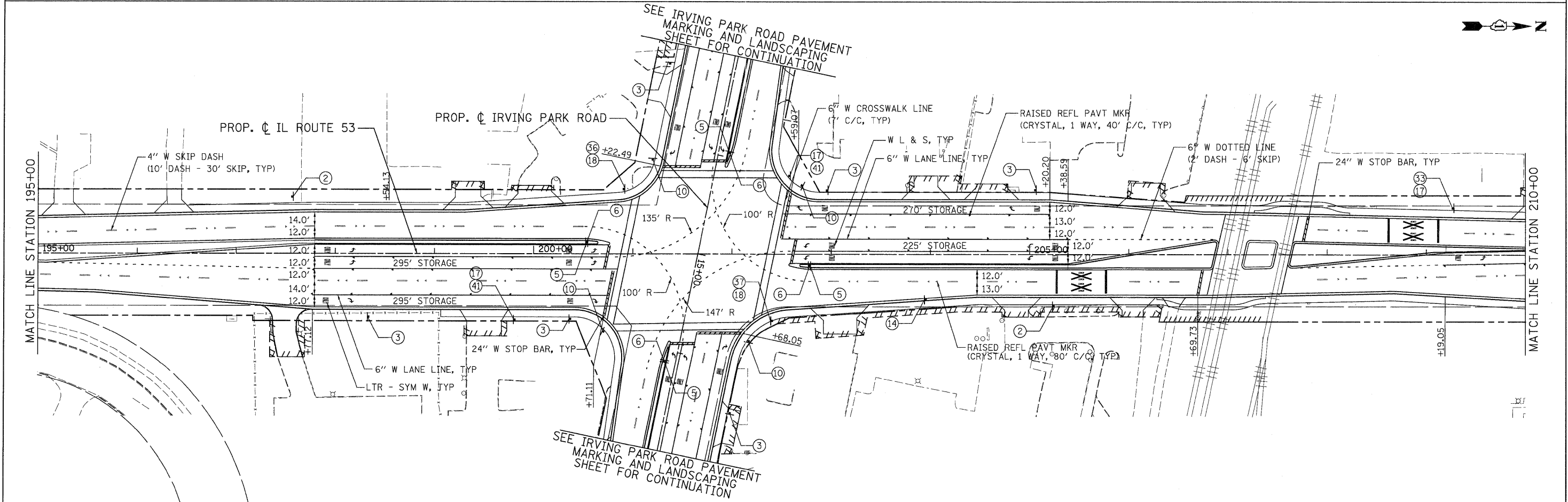


PATRICK ENGINEERING INC. 4970 VARSITY DRIVE LISLE, IL 60532 patrickengineering.com	USER NAME = Rdwy.Lisle PLOT CONFIG = PDFGrey-Large.plt PLOT SCALE = 1:50 PLOT DATE = 12/3/2010	DESIGNED - EJB DRAWN - EJB CHECKED - CPK DATE - 12/3/2010	REVISED - REVISED - REVISED - REVISED -	Illinois Department of Transportation	ILLINOIS ROUTE 53 PAVEMENT MARKING & SIGNING PLAN			F.A.U. RTE. 2578	SECTION 532B	COUNTY DUPAGE	TOTAL SHEETS 781	SHEET NO. 327
	SCALE: 1"=50' SHEET PMK-06 OF 14 STA. 150+00 TO STA. 180+00				FED. ROAD DIST. NO. ILLINOIS FED. AID PROJECT CONTRACT NO. 60477							

G:\1007\9386_AZ_(IL53)\Drawings\CADD Sheets\019139797-sh1-pmk_327.dgn

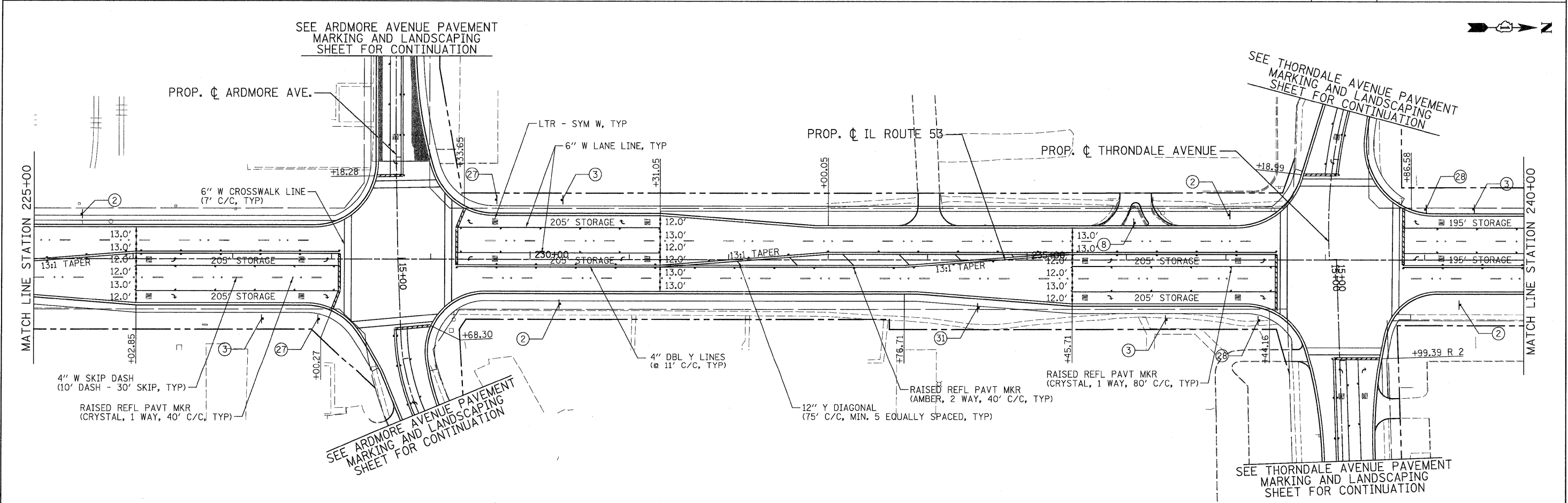
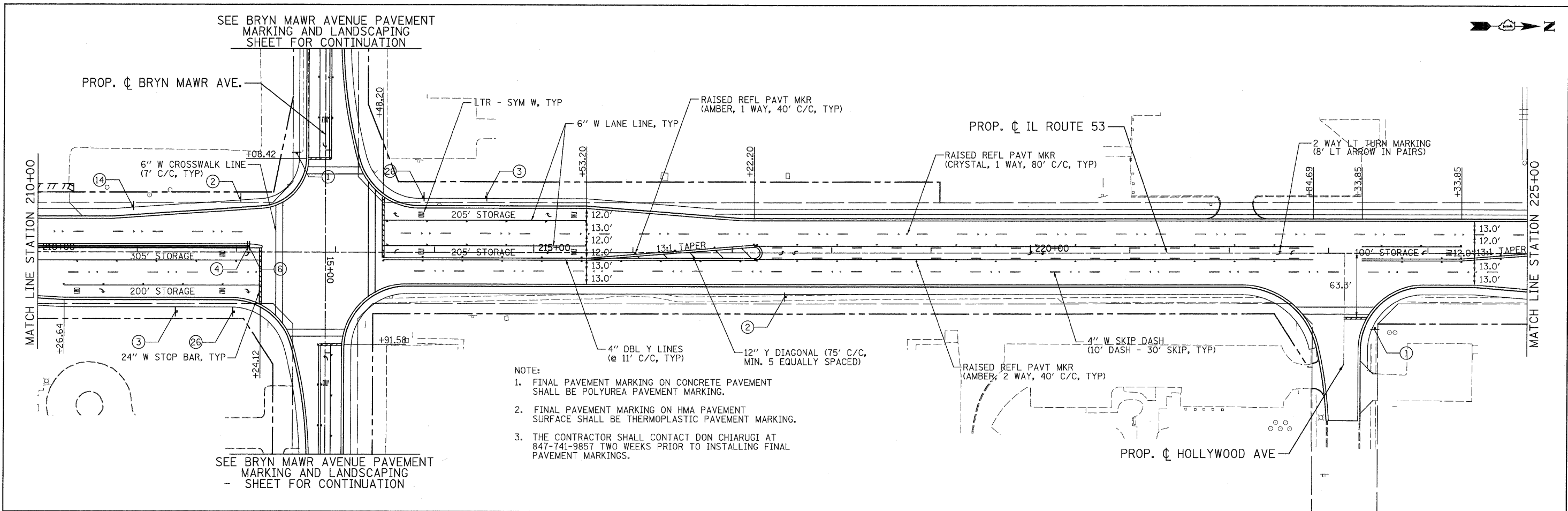


- NOTE:
1. FINAL PAVEMENT MARKING ON CONCRETE PAVEMENT SHALL BE POLYUREA PAVEMENT MARKING.
 2. FINAL PAVEMENT MARKING ON HMA PAVEMENT SURFACE SHALL BE THERMOPLASTIC PAVEMENT MARKING.
 3. THE CONTRACTOR SHALL CONTACT DON CHIARUGI AT 847-741-9857 TWO WEEKS PRIOR TO INSTALLING FINAL PAVEMENT MARKINGS.



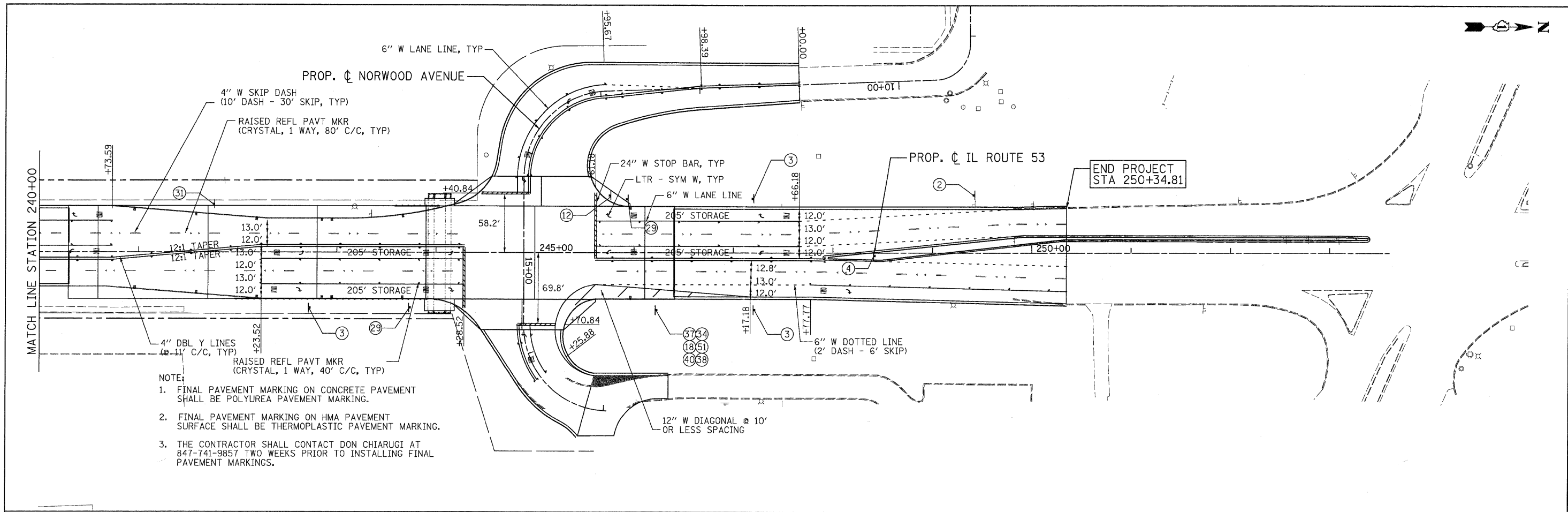
PATRICK ENGINEERING INC. 4970 VARSITY DRIVE LISLE, IL 60532 patrickengineering.com	USER NAME = Rkey_Ls10	DESIGNED - EJB	REVISED -	Illinois Department of Transportation	ILLINOIS ROUTE 53 PAVEMENT MARKING & SIGNING PLAN		F.A.U. RTE. 2578	SECTION 532B	COUNTY	TOTAL SHEETS 781	SHEET NO. 328
	PLOT CONFIG = PDF10Grey_Large.plt	DRAWN - EJB	REVISED -		SCALE: 1"=50'	SHEET PMK-07 OF 14	STA. 180+00 TO STA. 210+00	DUPAGE	ILLINOIS	FED. AID PROJECT	CONTRACT NO. 60477
PLOT SCALE = 1:50	CHECKED - CPK	DATE - 12/3/2010	REVISED -								
PLOT DATE = 12/3/2010											

G:\DOT\9356_A0_ILL53\Drawings\CADD Sheets\19139797-ah-pmk_328.dgn



PATRICK ENGINEERING INC. 4970 VARSITY DRIVE LISLE, IL 60532 patrickengineering.com	USER NAME = Rdwj.Lisale PLOT CONFIG = PDFtoGrey_Large.plt PLOT SCALE = 1:50 PLOT DATE = 12/3/2010	DESIGNED - EJB DRAWN - EJB CHECKED - CPK DATE - 12/3/2010	REVISED - REVISED - REVISED - REVISED -	Illinois Department of Transportation	ILLINOIS ROUTE 53 PAVEMENT MARKING & SIGNING PLAN		F.A.U. RTE. 2578 SECTION 532B COUNTY DUPAGE TOTAL SHEETS 781 SHEET NO. 329 CONTRACT NO. 60477
	SCALE: 1"=50' SHEET PMK-08 OF 14 STA. 210+00 TO STA. 240+00				FED. ROAD DIST. NO. ILLINOIS FED. AID PROJECT		

G:\IDOT\3356.A8.(IL.53)\Drawings\CADD Sheets\0139797-ah-pmk_329.dgn



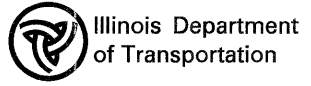
- NOTE:
1. FINAL PAVEMENT MARKING ON CONCRETE PAVEMENT SHALL BE POLYUREA PAVEMENT MARKING.
 2. FINAL PAVEMENT MARKING ON HMA PAVEMENT SURFACE SHALL BE THERMOPLASTIC PAVEMENT MARKING.
 3. THE CONTRACTOR SHALL CONTACT DON CHIARUGI AT 847-741-9857 TWO WEEKS PRIOR TO INSTALLING FINAL PAVEMENT MARKINGS.

PATRICK ENGINEERING
 PATRICK ENGINEERING INC.
 4970 VARSITY DRIVE
 LISLE, IL 60532
 patrickengineering.com

USER NAME = Rdwy.Lisle
 PLOT CONFIG = PDF(Grey_Large).plt
 PLOT SCALE = 1:50
 PLOT DATE = 12/3/2010

DESIGNED - EJB
 DRAWN - EJB
 CHECKED - CPK
 DATE - 12/3/2010

REVISED -
 REVISED -
 REVISED -
 REVISED -

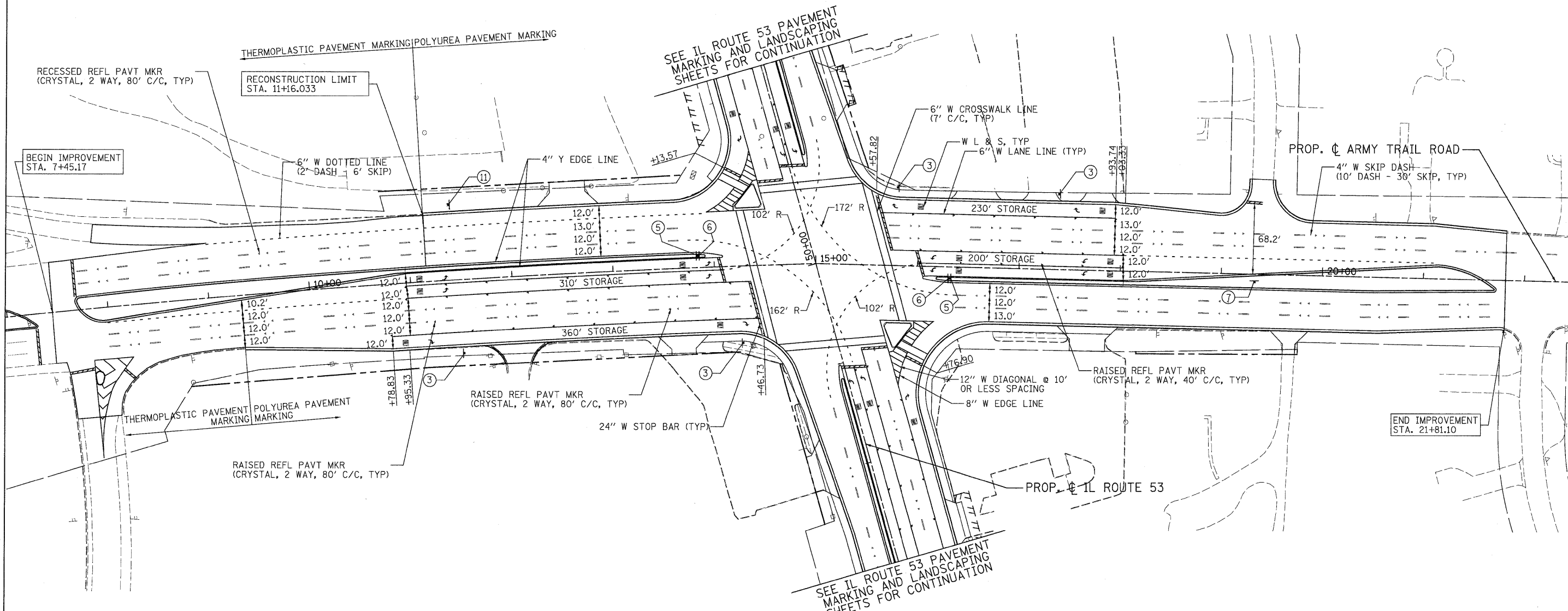


**ILLINOIS ROUTE 53
 PAVEMENT MARKING & SIGNING PLAN**

SCALE: 1"=50' SHEET PMK-09 OF 14 STA. 240+00 TO STA.

F.A.U. RTE.	SECTION	COUNTY	TOTAL SHEETS	SHEET NO.
2578	532B	DUPAGE	781	330
FED. ROAD DIST. NO. ILLINOIS FED. AID PROJECT			CONTRACT NO. 60477	

G:\IDOT\9356.AB.(IL 53)\Drawings\CA00 Sheets\01\9139797-shd-pmk_330.dgn



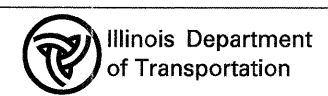
- NOTE:
1. FINAL PAVEMENT MARKING ON CONCRETE PAVEMENT SHALL BE POLYUREA PAVEMENT MARKING.
 2. FINAL PAVEMENT MARKING ON HMA PAVEMENT SURFACE SHALL BE THERMOPLASTIC PAVEMENT MARKING.
 3. THE CONTRACTOR SHALL CONTACT DON CHIARUGI AT 847-741-9857 TWO WEEKS PRIOR TO INSTALLING FINAL PAVEMENT MARKINGS.

PATRICK ENGINEERING INC.
 4970 VARSITY DRIVE
 LISLE, IL 60532
 patrickengineering.com

USER NAME = Rdwj_Lisle
 PLOT CONFIG = PDF(Grey, Large).plt
 PLOT SCALE = 1:50
 PLOT DATE = 12/3/2010

DESIGNED - EJB
 DRAWN - EJB
 CHECKED - CPK
 DATE - 12/3/2010

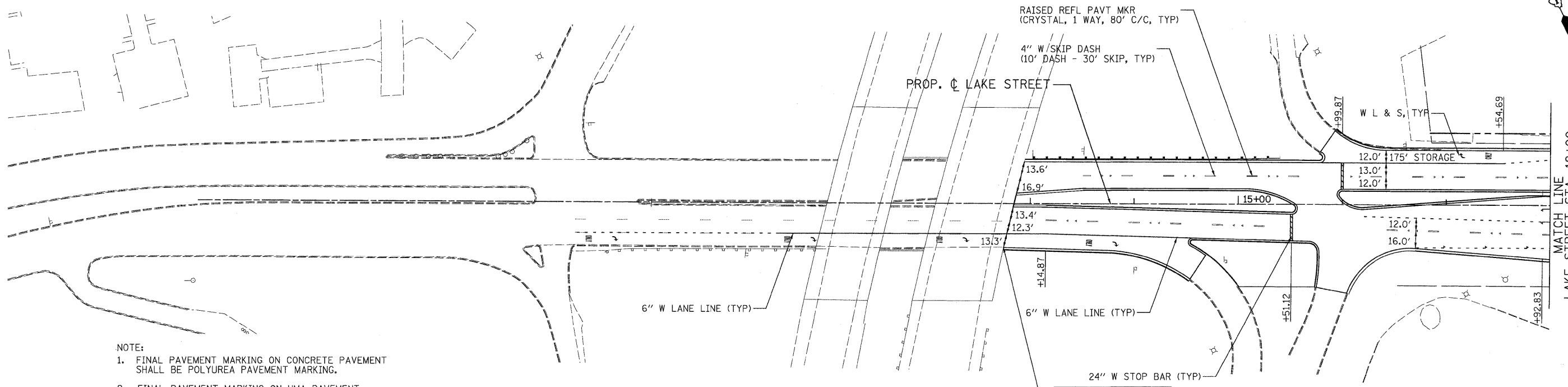
REVISED -
 REVISED -
 REVISED -
 REVISED -



**ARMY TRAIL ROAD
 PAVEMENT MARKING & SIGNING PLAN**

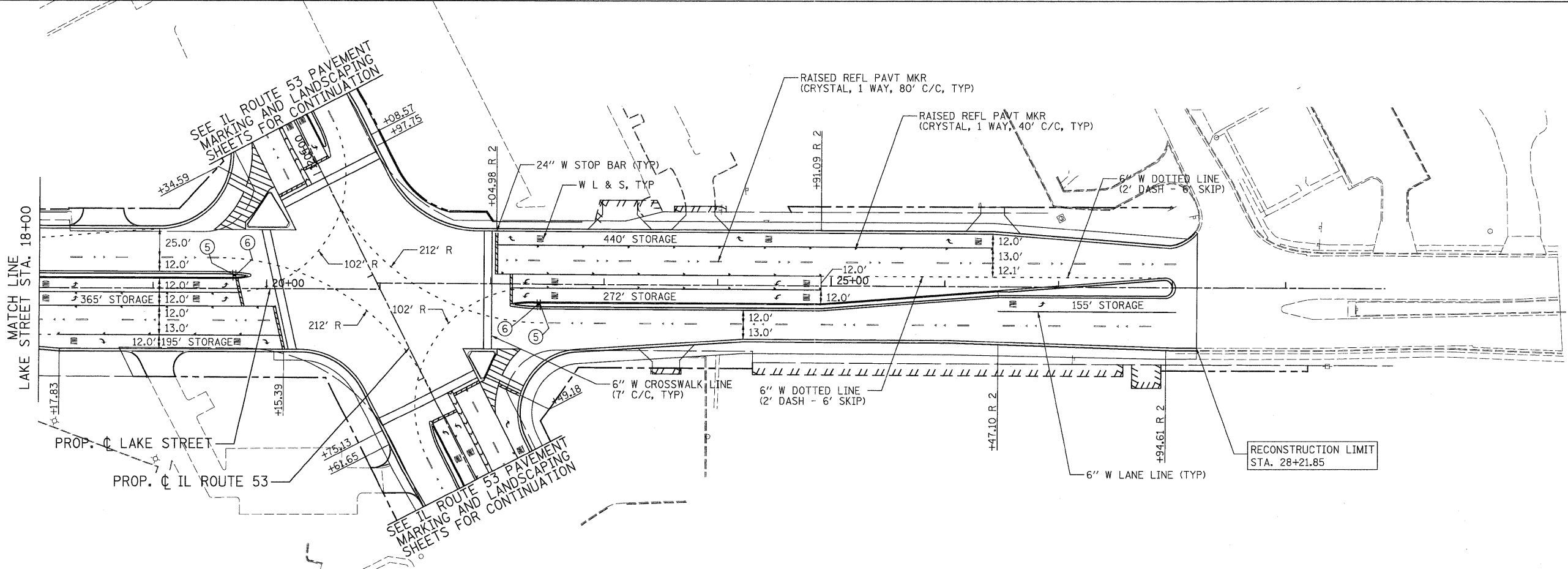
SCALE: 1"=50' SHEET PMK-10 OF 14 STA. TO STA.

F.A. RTE.	SECTION	COUNTY	TOTAL SHEETS	SHEET NO.
2578	532B	DUPAGE	781	331
CONTRACT NO. 60477				



- NOTE:
1. FINAL PAVEMENT MARKING ON CONCRETE PAVEMENT SHALL BE POLYUREA PAVEMENT MARKING.
 2. FINAL PAVEMENT MARKING ON HMA PAVEMENT SURFACE SHALL BE THERMOPLASTIC PAVEMENT MARKING.
 3. THE CONTRACTOR SHALL CONTACT DON CHIARUGI AT 847-741-9857 TWO WEEKS PRIOR TO INSTALLING FINAL PAVEMENT MARKINGS.

RECONSTRUCTION LIMIT
STA. 12+84.66



RECONSTRUCTION LIMIT
STA. 28+21.85

PATRICK ENGINEERING INC.
4870 VARSITY DRIVE
LISLE, IL 60532
patrickengineering.com

USER NAME = Rchw_Ls10
PLOT CONFIG = PDF@reg_Large.plt
PLOT SCALE = 1:50
PLOT DATE = 12/3/2010

DESIGNED - EJB
DRAWN - EJB
CHECKED - CPK
DATE - 12/3/2010

REVISED -
REVISED -
REVISED -
REVISED -

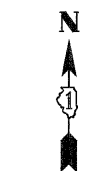
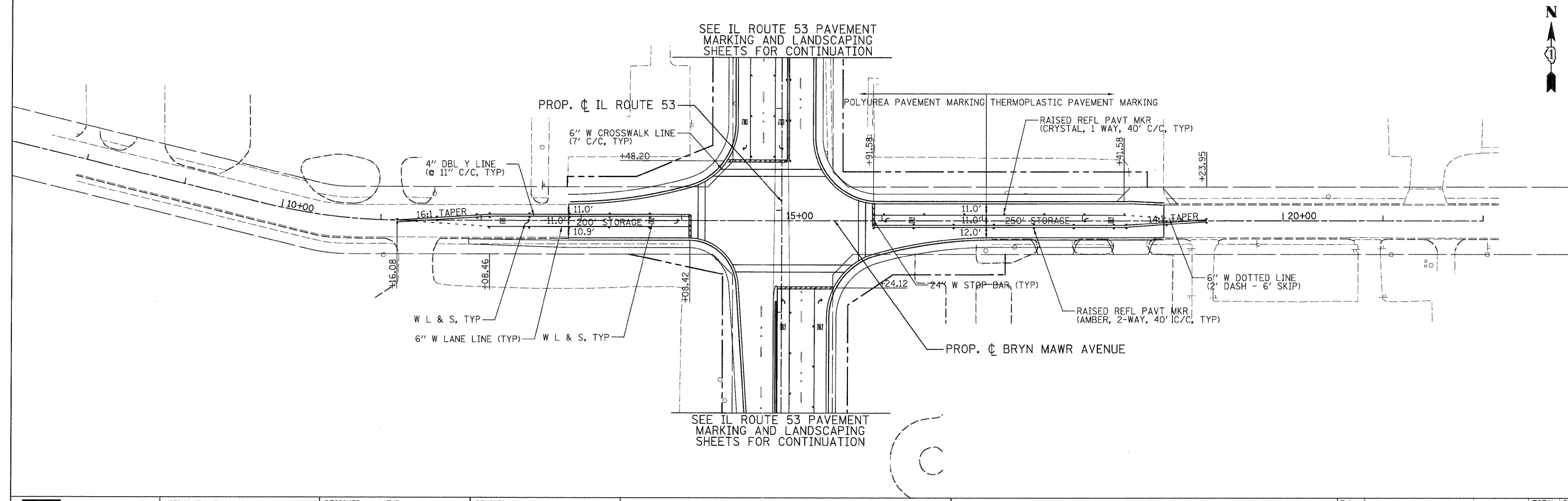
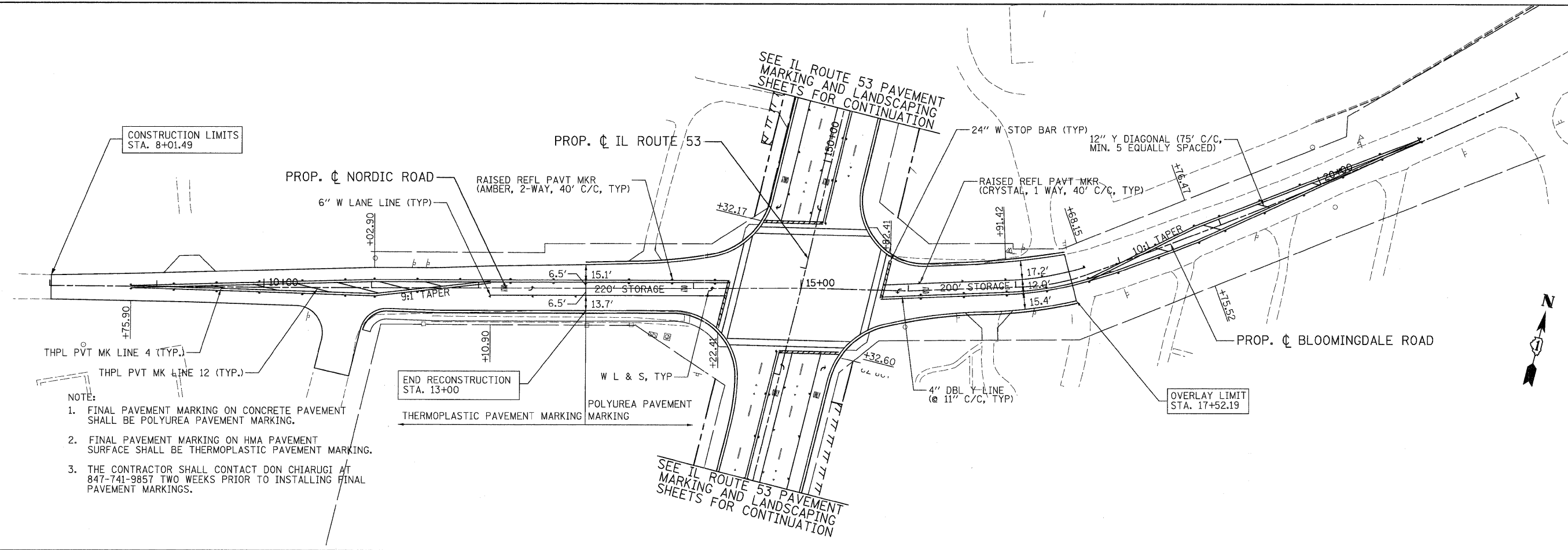


**LAKE STREET
PAVEMENT MARKING & SIGNING PLAN**

SCALE: 1"=50' SHEET PMK-11 OF 14 STA. TO STA.

F.A. RTE.	SECTION	COUNTY	TOTAL SHEETS	SHEET NO.
2578	532B	DUPAGE	781	332
CONTRACT NO. 60477				
FED. ROAD DIST. NO. ILLINOIS FED. AID PROJECT				

G:\1001\9356_A8_IL53\Drawings\CADD Sheets\101\39797-ah-pmk_332.dgn

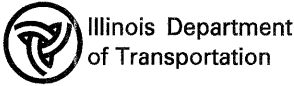


PATRICK ENGINEERING INC.
 4970 VARSITY DRIVE
 LISLE, IL 60532
 patrickengineering.com

USER NAME = Rdyg_Lisle
 PLOT CONFIG = PDFtoGrey_Large.plt
 PLOT SCALE = 1:50
 PLOT DATE = 12/3/2010

DESIGNED - EJB
 DRAWN - EJB
 CHECKED - CPK
 DATE - 12/3/2010

REVISED -
 REVISED -
 REVISED -
 REVISED -

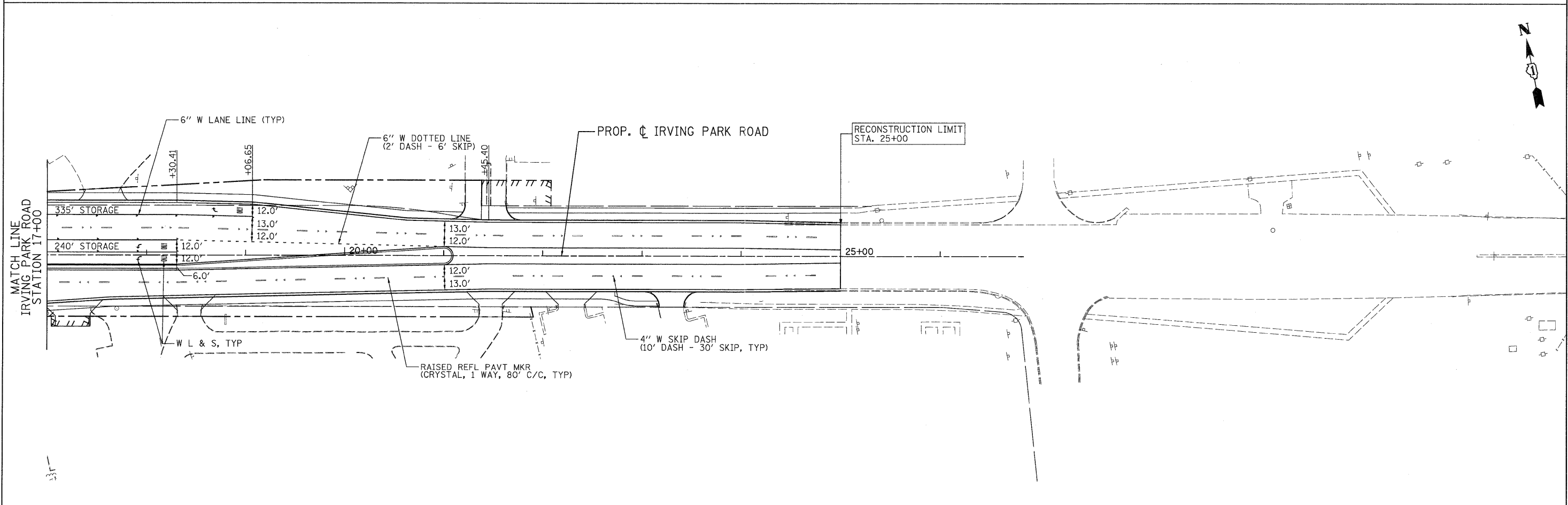
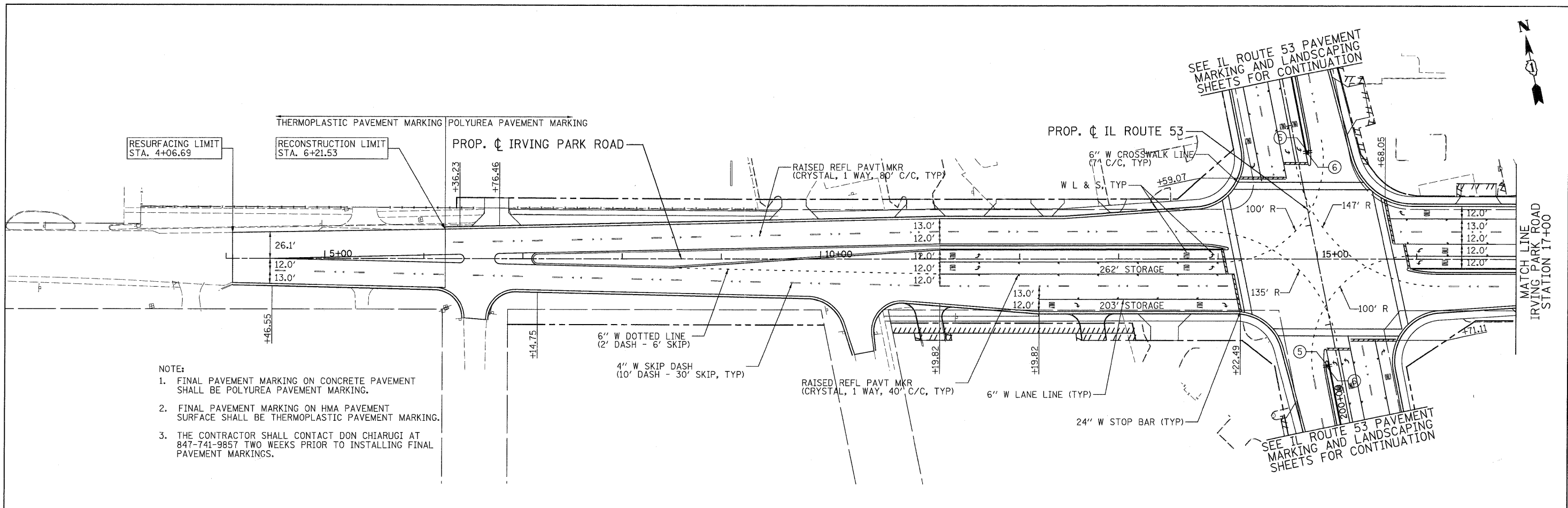


**NORDIC ROAD AND BRYN MAWR AVENUE
 PAVEMENT MARKING & SIGNING PLAN**

SCALE: 1"=50' SHEET PMK-12 OF 14 STA. TO STA.

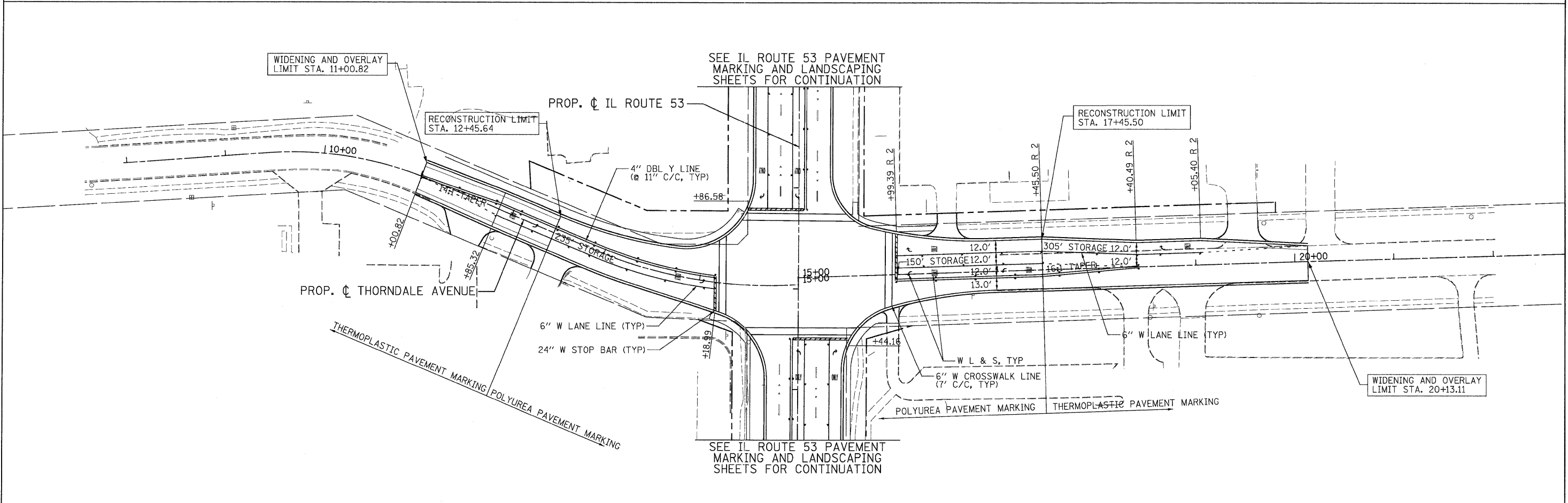
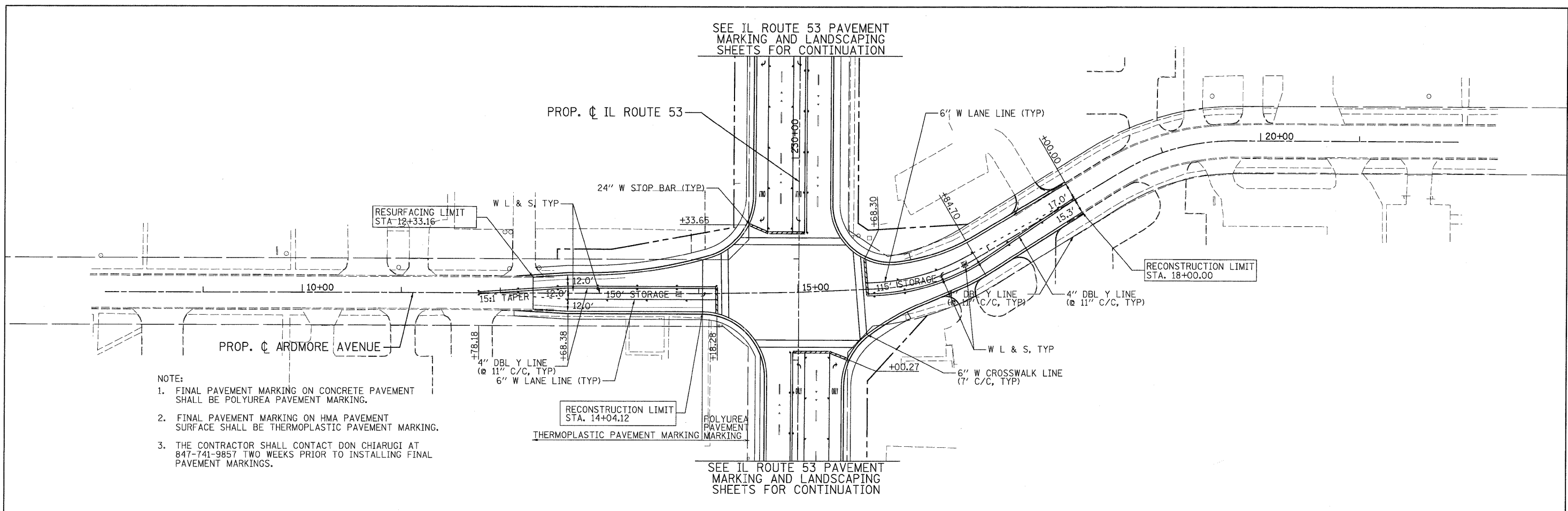
F.A. RTE.	SECTION	COUNTY	TOTAL SHEETS	SHEET NO.
2578	532B	DUPAGE	781	333
CONTRACT NO. 60477			ILLINOIS FED. AID PROJECT	

G:\DOT\9356_A0_IL53\Drawings\CADD Sheets\019139797-ah:pmk_333.dgn

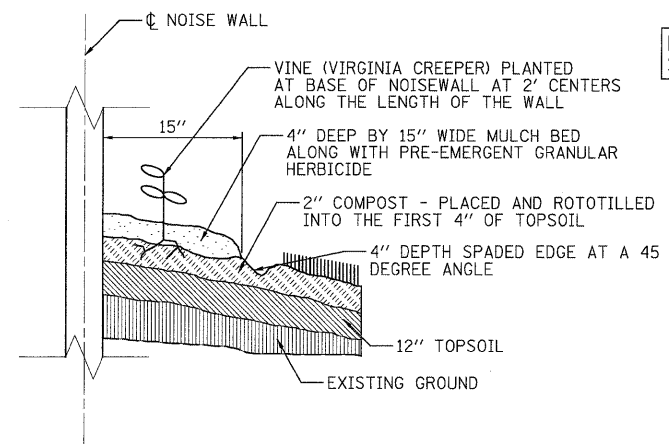


PATRICK ENGINEERING INC. 4970 VARSITY DRIVE LISLE, IL 60532 patrickengineering.com	USER NAME = Rdwj.Lisle	DESIGNED - EJB	REVISED -	Illinois Department of Transportation	IRVING PARK ROAD PAVEMENT MARKING & SIGNING PLAN		F.A. RTE. 2578	SECTION 532B	COUNTY	TOTAL SHEETS 781	SHEET NO. 334
	PLOT CONFIG = PDF16-ey_Large1.plt	DRAWN - EJB	REVISED -		SCALE: 1"=50'	SHEET PMK-13 OF 14	STA. 4+44.45 TO STA. 24+45.00	DUPAGE 781 334 CONTRACT NO. 60477			
PLOT SCALE = 1:50	CHECKED - CPK	DATE - 12/3/2010	REVISED -	FEDERAL AID PROJECT							
PLOT DATE = 12/3/2010	DATE - 12/3/2010	REVISED -									

G:\1007\9356.AB.(IL53)\Drawings\CADD Sheets\019139797-ah-pmk_334.dgn



PATRICK ENGINEERING INC. 4970 VARSITY DRIVE LISLE, IL 60532 patrickengineering.com	USER NAME = Rdey_Lvsle	DESIGNED - EJB	REVISED -	Illinois Department of Transportation	ARDMORE AVENUE, THORNDALE AVENUE PAVEMENT MARKING & SIGNING PLAN		F.A. RTE. 2578	SECTION 532B	COUNTY DUPAGE	TOTAL SHEETS 781	SHEET NO. 335
	PLOT CONFIG = PDF(Gray, Large).plt	DRAWN - EJB	REVISED -		SCALE: 1"=50'	SHEET PMK-14 OF 14	STA. TO STA.	CONTRACT NO. 60477		FED. ROAD DIST. NO. ILLINOIS FED. AID PROJECT	
PLOT SCALE = 1:50	CHECKED - CPK	REVISIED -									
PLOT DATE = 12/3/2010	DATE - 12/3/2010	REVISED -									

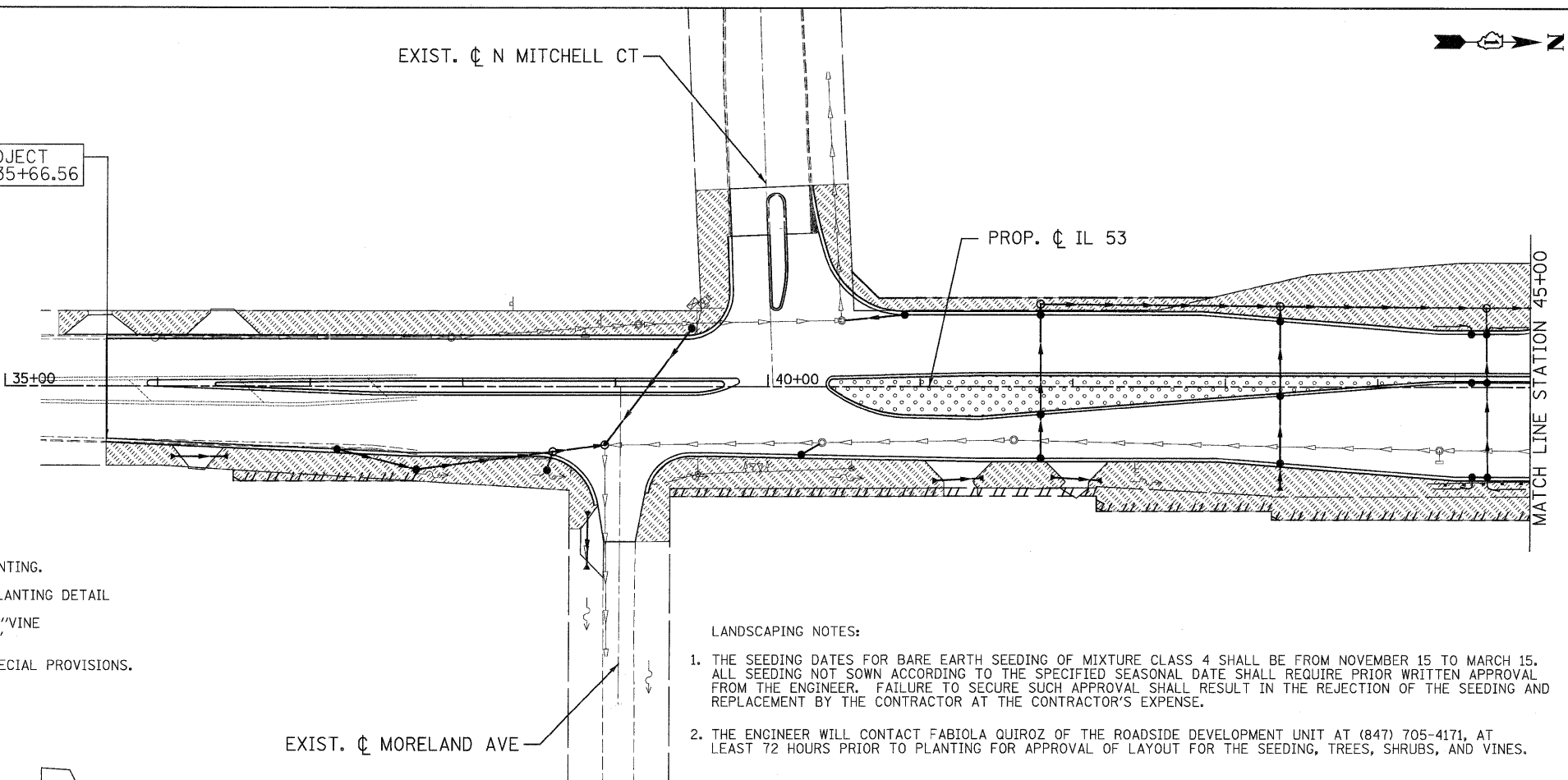


VINE PLANTING DETAIL

NOTES:

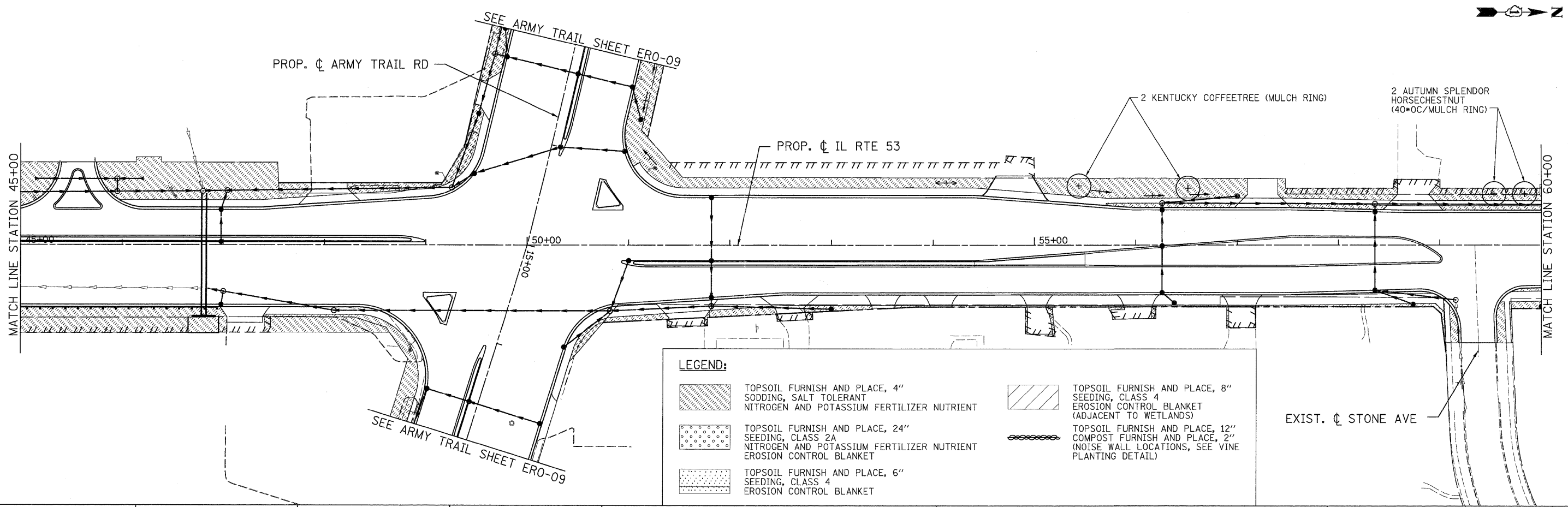
1. SEE LANDSCAPE PLANS FOR SPECIFIC LOCATIONS OF VINES.
2. COMPOST AND TOPSOIL SHALL BE THOROUGHLY ROTOTILLED TO A DEPTH OF 4" PRIOR TO PLANTING.
3. MULCH BED SHALL BE PLACED OVER ROTOTILLED COMPOST/TOPSOIL AS SHOWN IN THE VINE PLANTING DETAIL AND ACCORDING TO IDOT STANDARD SPECIFICATION 253.11 EXCEPT THAT NO WEED BARRIER FABRIC IS REQUIRED. THE COST OF MULCH COVER IS INCLUDED WITH PAYMENT FOR "VINE PARTHENOISSUS QUINQUEFOLIA ENGEL-MANNII (ENGELMANNII VIRGINIA CREEPER), 1 GALLON POT"
4. PRE-EMERGENT GRANULAR HERBICIDE SHALL BE PLACED IN MULCH BEDS ACCORDING TO THE SPECIAL PROVISIONS.

BEGIN PROJECT STATION 35+66.56



LANDSCAPING NOTES:

1. THE SEEDING DATES FOR BARE EARTH SEEDING OF MIXTURE CLASS 4 SHALL BE FROM NOVEMBER 15 TO MARCH 15. ALL SEEDING NOT SOWN ACCORDING TO THE SPECIFIED SEASONAL DATE SHALL REQUIRE PRIOR WRITTEN APPROVAL FROM THE ENGINEER. FAILURE TO SECURE SUCH APPROVAL SHALL RESULT IN THE REJECTION OF THE SEEDING AND REPLACEMENT BY THE CONTRACTOR AT THE CONTRACTOR'S EXPENSE.
2. THE ENGINEER WILL CONTACT FABIOLA QUIROZ OF THE ROADSIDE DEVELOPMENT UNIT AT (847) 705-4171, AT LEAST 72 HOURS PRIOR TO PLANTING FOR APPROVAL OF LAYOUT FOR THE SEEDING, TREES, SHRUBS, AND VINES.



LEGEND:

- TOPSOIL FURNISH AND PLACE, 4" SODDING, SALT TOLERANT NITROGEN AND POTASSIUM FERTILIZER NUTRIENT
- TOPSOIL FURNISH AND PLACE, 24" SEEDING, CLASS 2A NITROGEN AND POTASSIUM FERTILIZER NUTRIENT EROSION CONTROL BLANKET
- TOPSOIL FURNISH AND PLACE, 6" SEEDING, CLASS 4 EROSION CONTROL BLANKET
- TOPSOIL FURNISH AND PLACE, 8" SEEDING, CLASS 4 EROSION CONTROL BLANKET (ADJACENT TO WETLANDS)
- TOPSOIL FURNISH AND PLACE, 12" COMPOST FURNISH AND PLACE, 2" (NOISE WALL LOCATIONS, SEE VINE PLANTING DETAIL)

PATRICK ENGINEERING INC.
4970 VARSITY DRIVE
LISLE, IL 60532
patrickengineering.com

USER NAME = Rdwg_Lisle
PLOT CONFIG = PDF(Grey, Large).plt
PLOT SCALE = 1:50
PLOT DATE = 12/3/2010

DESIGNED - J. MACKE
DRAWN - J. MACKE
CHECKED - D. DOERFLER
DATE - 12/3/2010

REVISED -
REVISED -
REVISED -
REVISED -

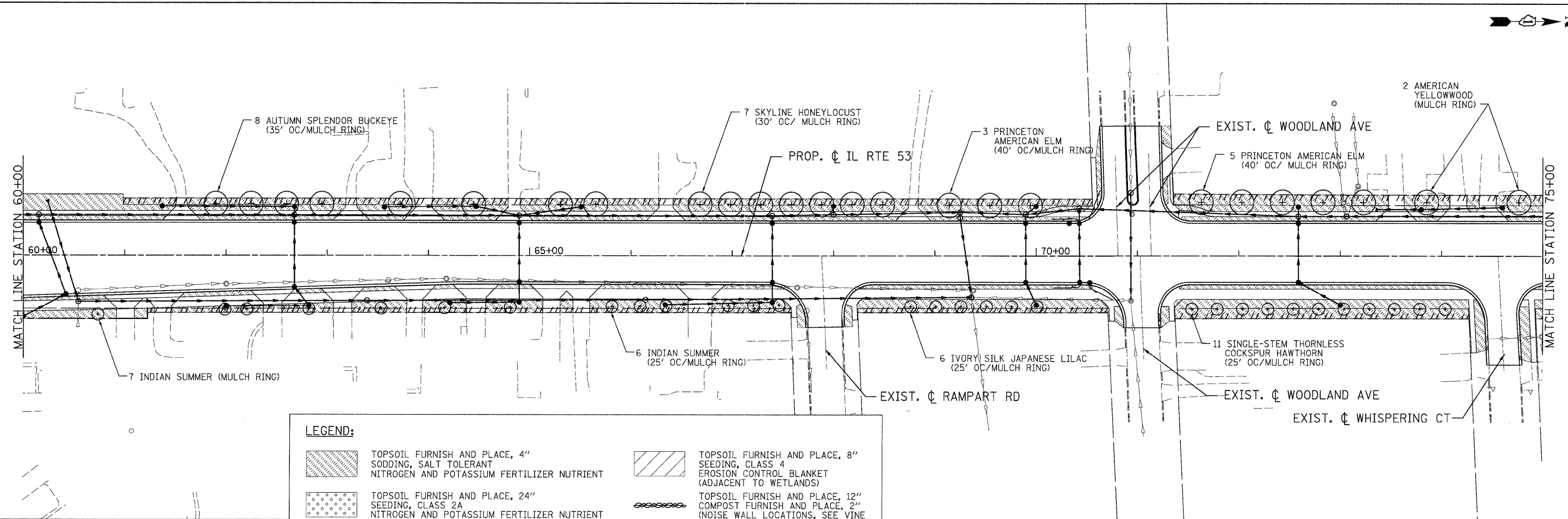
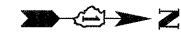


ILLINOIS ROUTE 53
LANDSCAPING DETAILS

SCALE: 1"=50' SHEET LCPE-1 OF 13 STA. 35+66.56 TO STA. 60+00

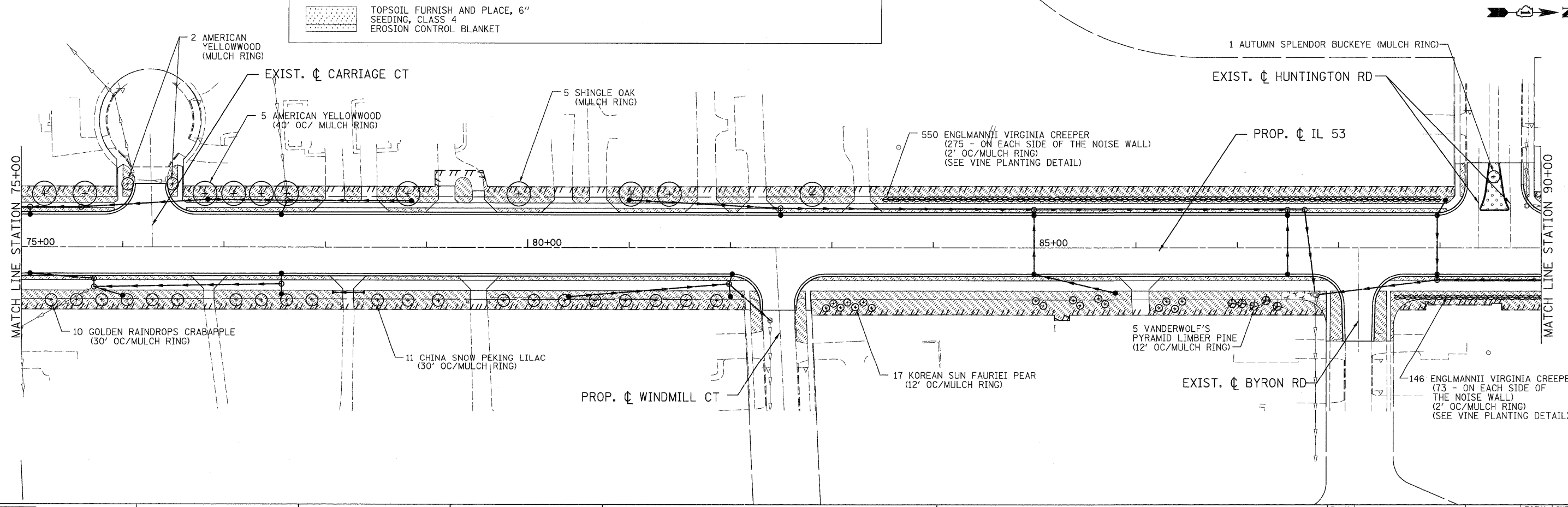
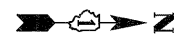
F.A.U. RTE.	SECTION	COUNTY	TOTAL SHEETS	SHEET NO.
2578	532B	DUPAGE	781	336

CONTRACT NO. 60477



LEGEND:

	TOPSOIL FURNISH AND PLACE, 4" SODDING, SALT TOLERANT NITROGEN AND POTASSIUM FERTILIZER NUTRIENT		TOPSOIL FURNISH AND PLACE, 8" SEEDING, CLASS 4 EROSION CONTROL BLANKET (ADJACENT TO WETLANDS)
	TOPSOIL FURNISH AND PLACE, 24" SEEDING, CLASS 2A NITROGEN AND POTASSIUM FERTILIZER NUTRIENT EROSION CONTROL BLANKET		TOPSOIL FURNISH AND PLACE, 12" COMPOST FURNISH AND PLACE, 2" (NOISE WALL LOCATIONS, SEE VINE PLANTING DETAIL)
	TOPSOIL FURNISH AND PLACE, 6" SEEDING, CLASS 4 EROSION CONTROL BLANKET		



PATRICK ENGINEERING INC.
4970 VARSITY DRIVE
LISLE, IL 60532
patrickengineering.com

USER NAME = Rdwy_Lisla
PLOT CONFIG = PDF(Grey_Large).plt
PLOT SCALE = 1:50
PLOT DATE = 12/3/2010

DESIGNED - D. DOERFLER
DRAWN - C. HELLAND
CHECKED - A. JAMES
DATE - 12/3/2010

REVISED -
REVISED -
REVISED -
REVISED -

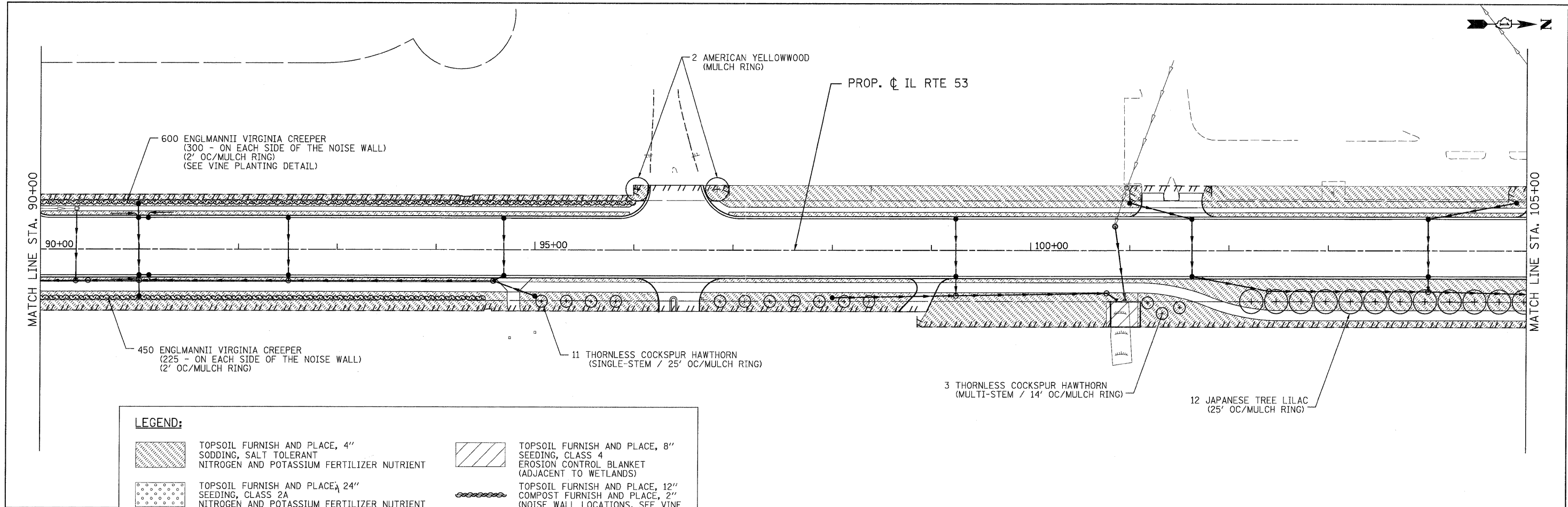


**ILLINOIS ROUTE 53
LANDSCAPING DETAILS**

SCALE: 1"=50' SHEET LOPE-2 OF 13 STA. 60+00 TO STA. 90+00

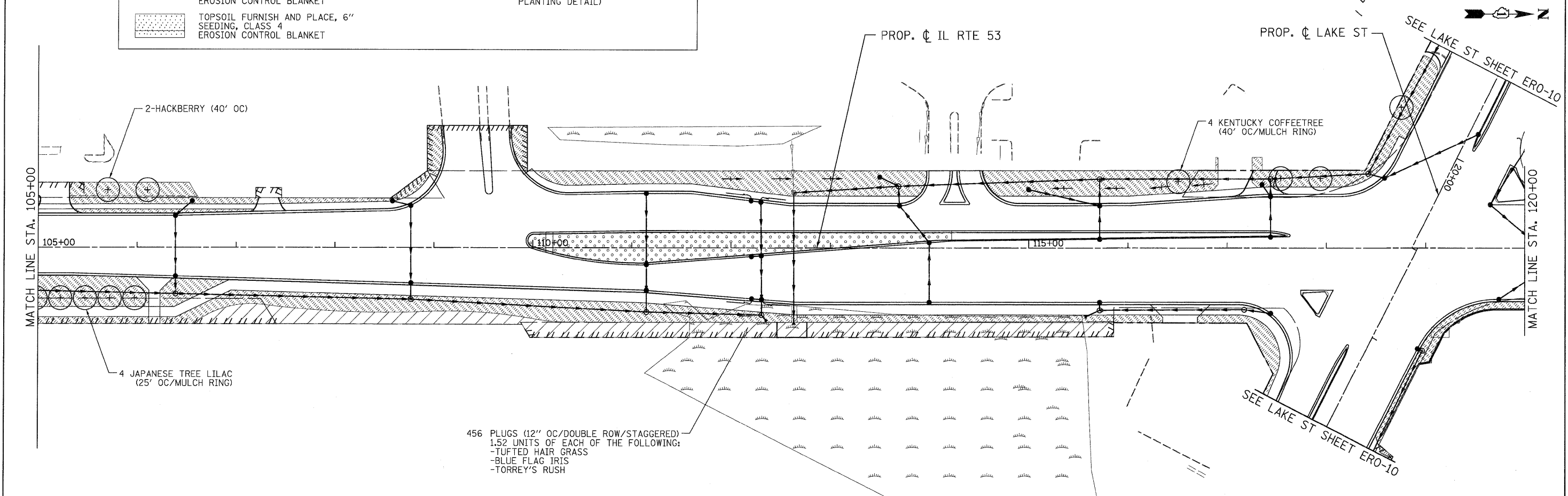
F.A.U. RTE. 2578	SECTION 532B	COUNTY DUPAGE	TOTAL SHEETS 781	SHEET NO. 337
CONTRACT NO. 60477				
FED. ROAD DIST. NO. ILLINOIS FED. AID PROJECT				

G:\1007\9356_A0 (IL 53)\Drawings\CADD Sheets\019139797-ah-1\Indsp_337.dgn



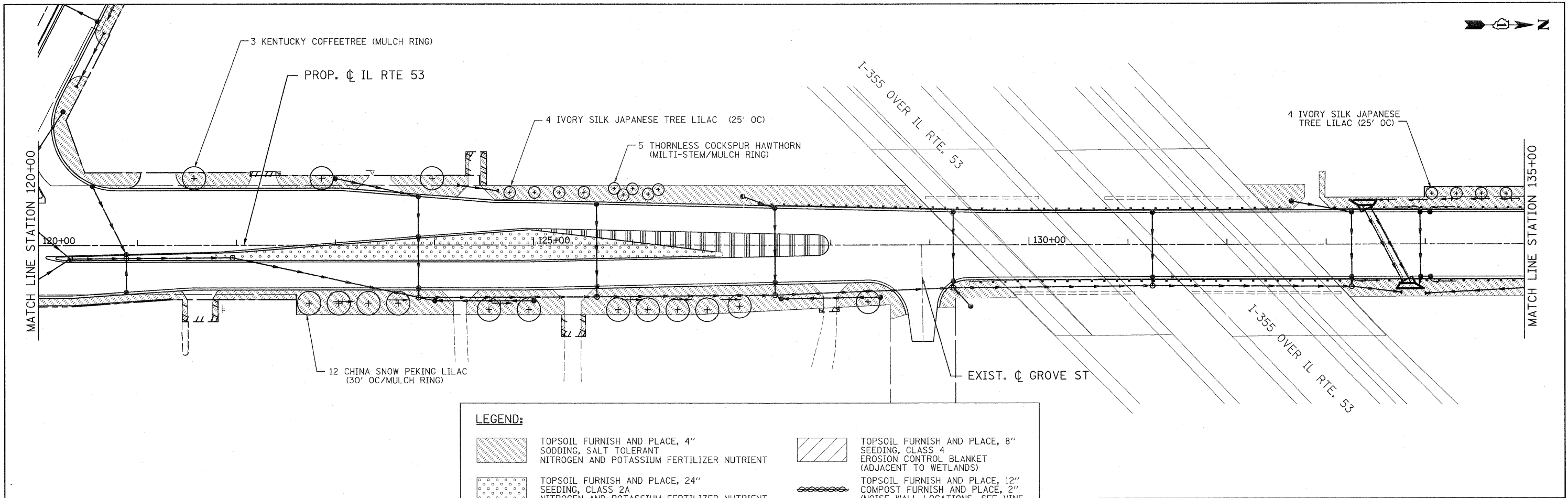
LEGEND:

	TOPSOIL FURNISH AND PLACE, 4" SODDING, SALT TOLERANT NITROGEN AND POTASSIUM FERTILIZER NUTRIENT		TOPSOIL FURNISH AND PLACE, 8" SEEDING, CLASS 4 EROSION CONTROL BLANKET (ADJACENT TO WETLANDS)
	TOPSOIL FURNISH AND PLACE, 24" SEEDING, CLASS 2A NITROGEN AND POTASSIUM FERTILIZER NUTRIENT EROSION CONTROL BLANKET		TOPSOIL FURNISH AND PLACE, 12" COMPOST FURNISH AND PLACE, 2" (NOISE WALL LOCATIONS, SEE VINE PLANTING DETAIL)
	TOPSOIL FURNISH AND PLACE, 6" SEEDING, CLASS 4 EROSION CONTROL BLANKET		



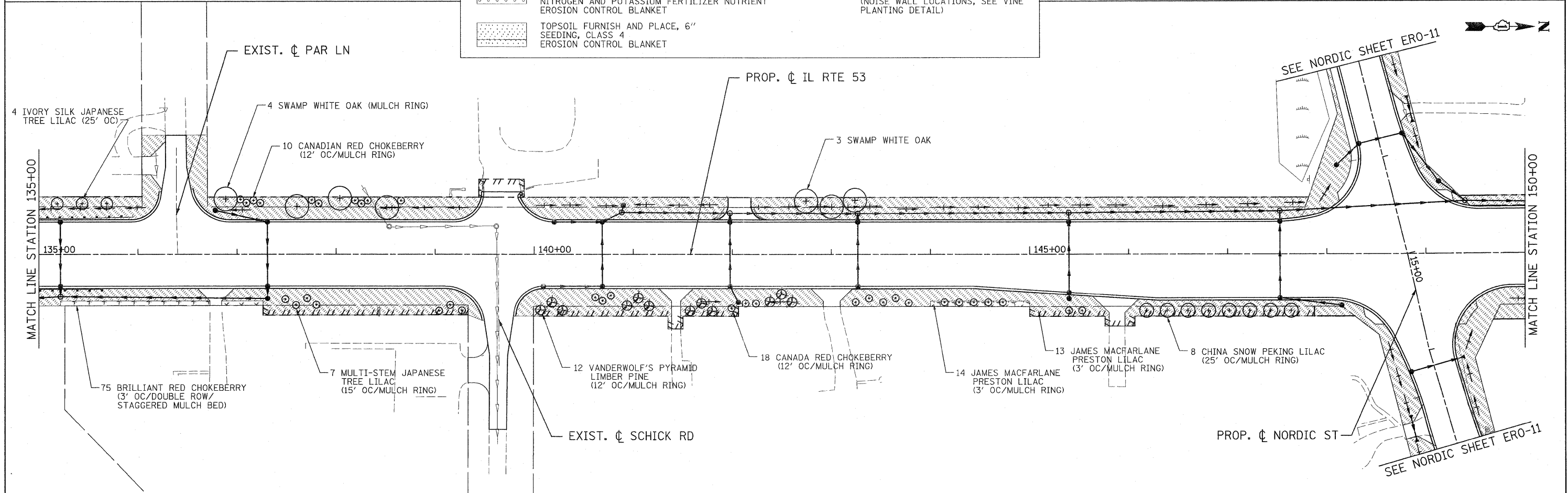
 PATRICK ENGINEERING INC. 4970 VARSITY DRIVE LISLE, IL 60532 patrickengineering.com	USER NAME = Rdwj.Lisje	DESIGNED = D.DOERFLER	REVISED =	 Illinois Department of Transportation	ILLINOIS ROUTE 53 LANDSCAPING DETAILS			F.A.U. RTE. 2578	SECTION 532B	COUNTY DUPAGE	TOTAL SHEETS 781	SHEET NO. 338
	PLOT CONFIG = PDFIGrey_Large.plt	DRAWN = J.MACKE	REVISED =		SCALE: 1"=50'	SHEET LCPE-3 OF 13	STA. 90+00 TO STA. 120+00	FED. ROAD DIST. NO. ILLINOIS FED. AID PROJECT		CONTRACT NO. 60477		
PLOT SCALE = 1:500	CHECKED = A.JAMES	DATE = 12/3/2010	REVISED =									
PLOT DATE = 12/3/2010												

G:\1007\9356_A0_11.53\Drawings\CADD Sheets\119139797-shr-Indscp_338.dgn



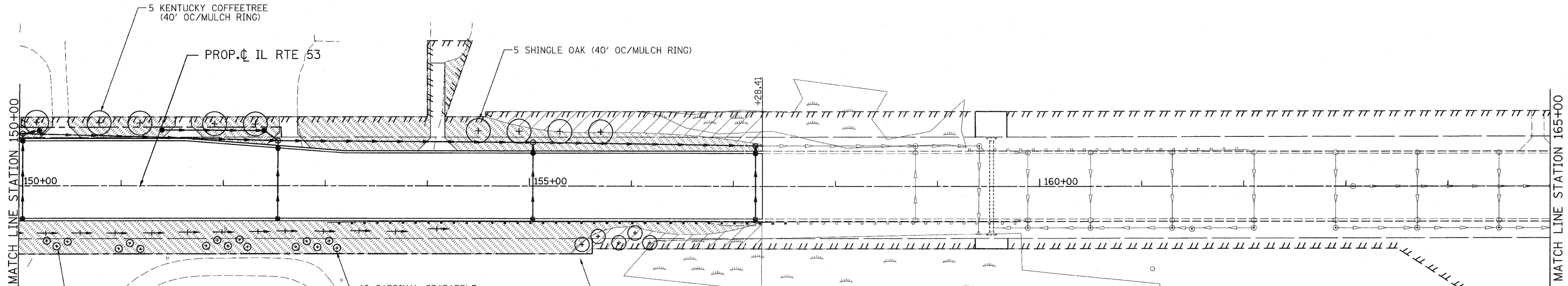

LEGEND:

	TOPSOIL FURNISH AND PLACE, 4" SODDING, SALT TOLERANT NITROGEN AND POTASSIUM FERTILIZER NUTRIENT		TOPSOIL FURNISH AND PLACE, 8" SEEDING, CLASS 4 EROSION CONTROL BLANKET (ADJACENT TO WETLANDS)
	TOPSOIL FURNISH AND PLACE, 24" SEEDING, CLASS 2A NITROGEN AND POTASSIUM FERTILIZER NUTRIENT EROSION CONTROL BLANKET		TOPSOIL FURNISH AND PLACE, 12" COMPOST FURNISH AND PLACE, 2" (NOISE WALL LOCATIONS, SEE VINE PLANTING DETAIL)
	TOPSOIL FURNISH AND PLACE, 6" SEEDING, CLASS 4 EROSION CONTROL BLANKET		



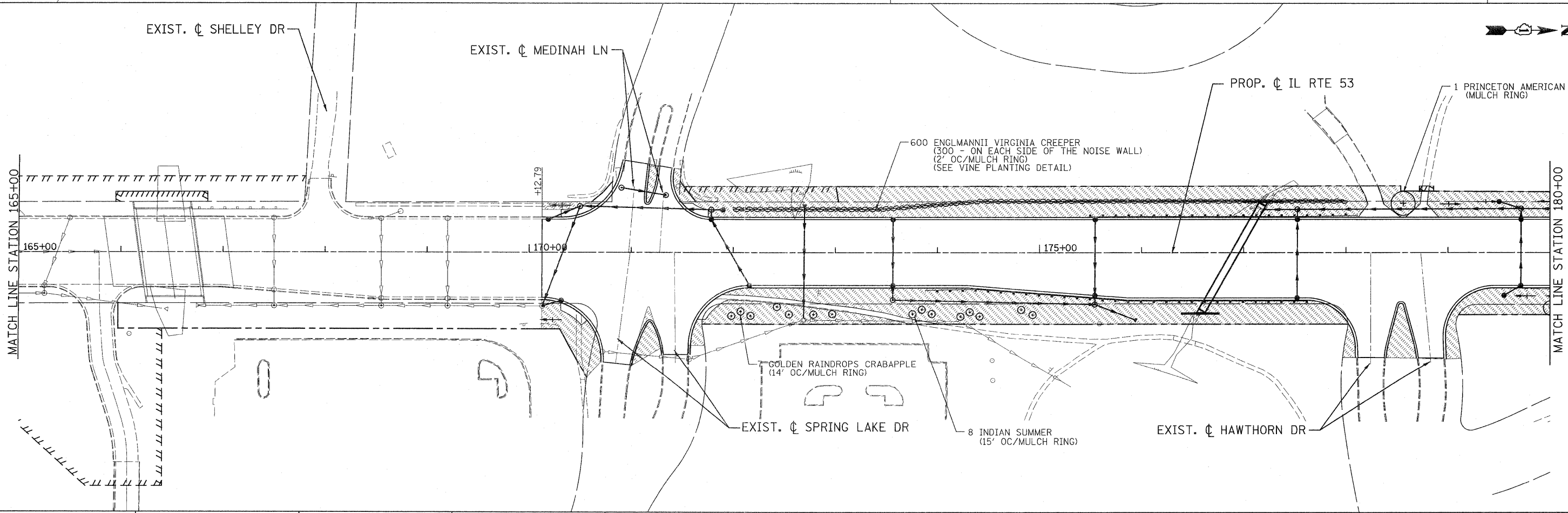
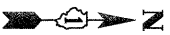
PATRICK ENGINEERING INC. 4970 VARSITY DRIVE LISLE, IL 60532 patrickengineering.com	USER NAME = ckorstan(Lisle_R) PLOT CONFIG = PDF(Grey, Large).plt PLOT SCALE = 1:800 PLOT DATE = 1/25/2011	DESIGNED - D.DOERFLER DRAWN - J.MACKE CHECKED - A.JAMES DATE - 01/31/2011	REVISED - REVISED - REVISED - REVISED -	Illinois Department of Transportation	ILLINOIS ROUTE 53 LANDSCAPING DETAILS			F.A.U. RTE. 2578	SECTION 532B	COUNTY	TOTAL SHEETS 781	SHEET NO. 339
	SCALE: 1"=50' SHEET LCPE-4 OF 13 STA. 120+00 TO STA. 150+00				CONTRACT NO. 60477 FED. ROAD DIST. NO. ILLINOIS FED. AID PROJECT							

G:\DOT\9356_A0_IL53\Drawings\CADD Sheets\019139797-shd-Indsep_339.dgn



LEGEND:

- TOPSOIL FURNISH AND PLACE, 4" SODDING, SALT TOLERANT NITROGEN AND POTASSIUM FERTILIZER NUTRIENT
- TOPSOIL FURNISH AND PLACE, 24" SEEDING, CLASS 2A NITROGEN AND POTASSIUM FERTILIZER NUTRIENT EROSION CONTROL BLANKET
- TOPSOIL FURNISH AND PLACE, 6" SEEDING, CLASS 4 EROSION CONTROL BLANKET
- TOPSOIL FURNISH AND PLACE, 8" SEEDING, CLASS 4 EROSION CONTROL BLANKET (ADJACENT TO WETLANDS)
- TOPSOIL FURNISH AND PLACE, 12" COMPOST FURNISH AND PLACE, 2" (NOISE WALL LOCATIONS, SEE VINE PLANTING DETAIL)

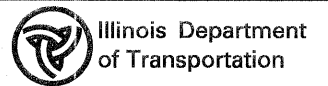


PATRICK ENGINEERING INC.
4970 VARSITY DRIVE
LISLE, IL 60532
patrickengineering.com

USER NAME = ckerston@lisle.R
PLOT CONFIG = PDF(Grey, Large).plt
PLOT SCALE = 1/8"=1'-0"
PLOT DATE = 1/25/2011

DESIGNED - D.DOERFLER
DRAWN - J.MACKE
CHECKED - A.JAMES
DATE - 01/31/2011

REVISED -
REVISED -
REVISED -
REVISED -



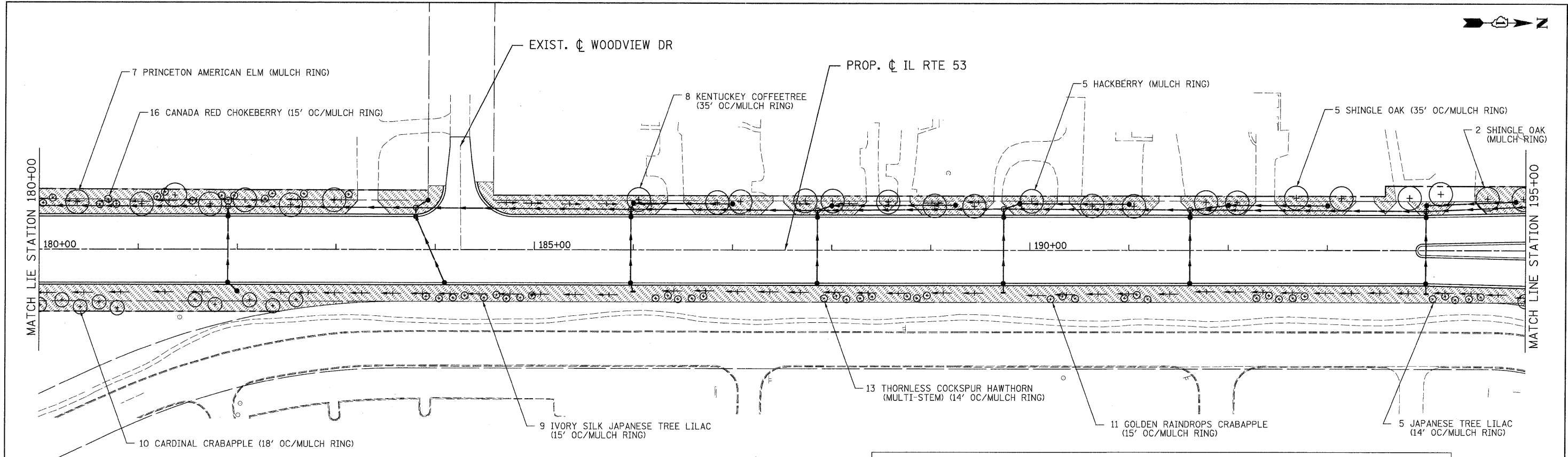
**ILLINOIS ROUTE 53
LANDSCAPING DETAILS**

SCALE: 1"=50' SHEET LCPE-5 OF 13 STA. 150+00 TO STA. 180+00

F.A.U. RTE.	SECTION	COUNTY	TOTAL SHEETS	SHEET NO.
2578	532B	DUPAGE	781	340

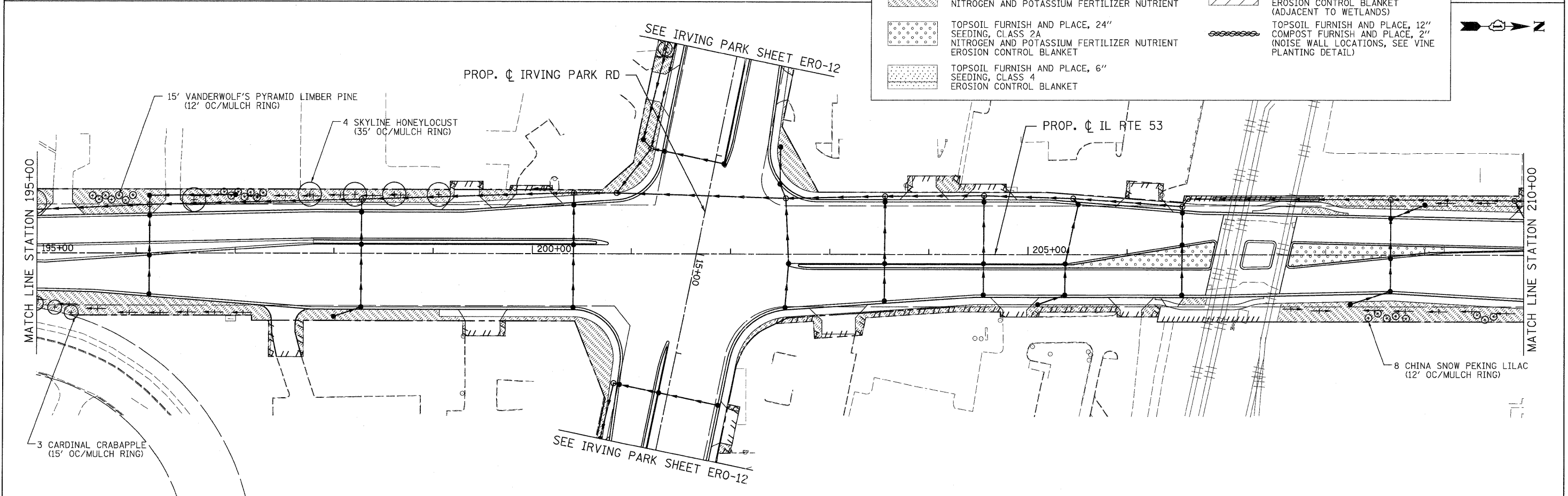
FED. ROAD DIST. NO. ILLINOIS FED. AID PROJECT CONTRACT NO. 60477

G:\DOT\9356.AB.(IL53)\Drawings\CADD Sheets\01\1317\57-sh1-Indscp_348.dgn



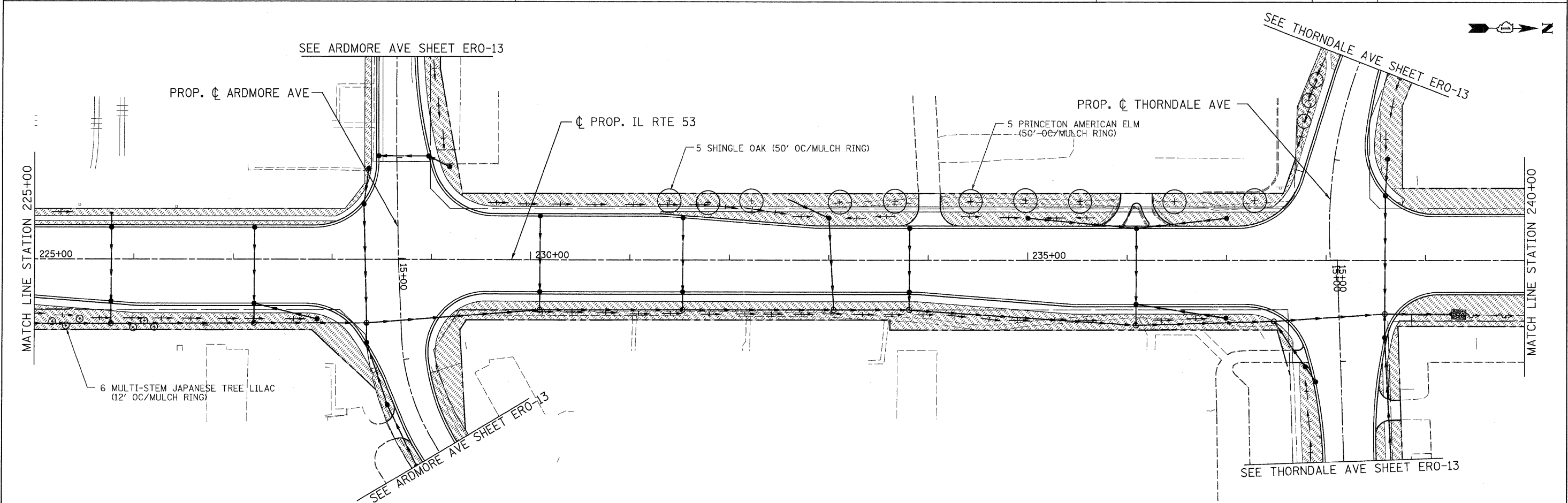
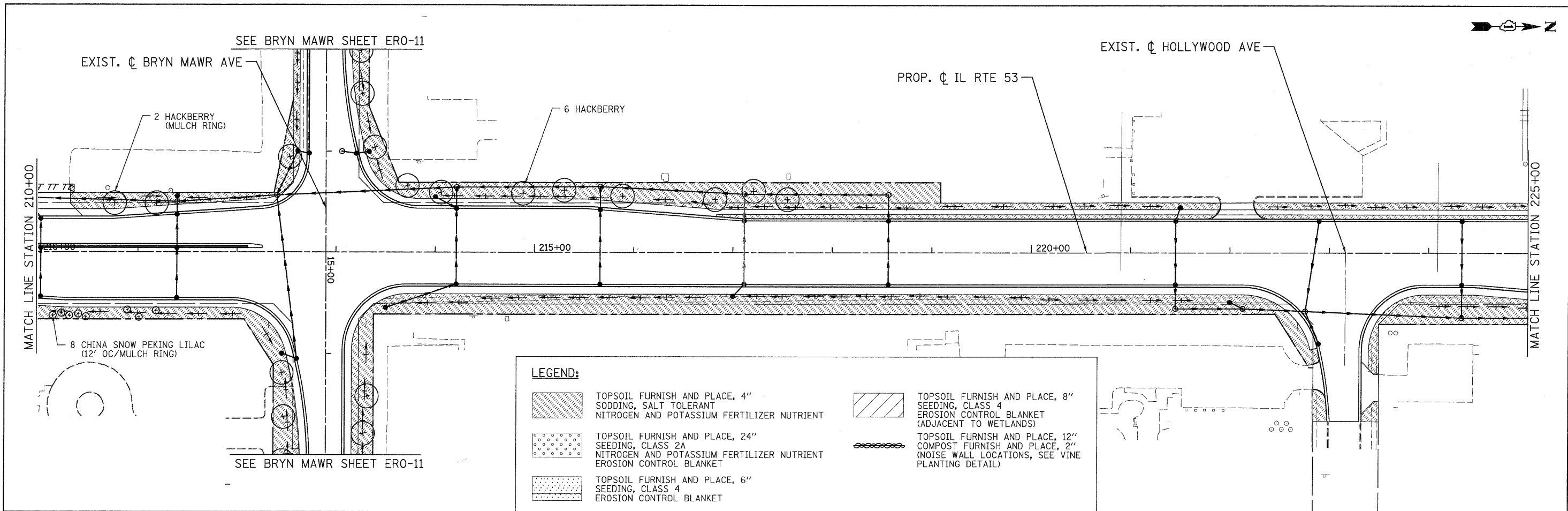
LEGEND:

	TOPSOIL FURNISH AND PLACE, 4" SODDING, SALT TOLERANT NITROGEN AND POTASSIUM FERTILIZER NUTRIENT		TOPSOIL FURNISH AND PLACE, 8" SEEDING, CLASS 4 EROSION CONTROL BLANKET (ADJACENT TO WETLANDS)
	TOPSOIL FURNISH AND PLACE, 24" SEEDING, CLASS 2A NITROGEN AND POTASSIUM FERTILIZER NUTRIENT EROSION CONTROL BLANKET		TOPSOIL FURNISH AND PLACE, 12" COMPOST FURNISH AND PLACE, 2" (NOISE WALL LOCATIONS, SEE VINE PLANTING DETAIL)
	TOPSOIL FURNISH AND PLACE, 6" SEEDING, CLASS 4 EROSION CONTROL BLANKET		



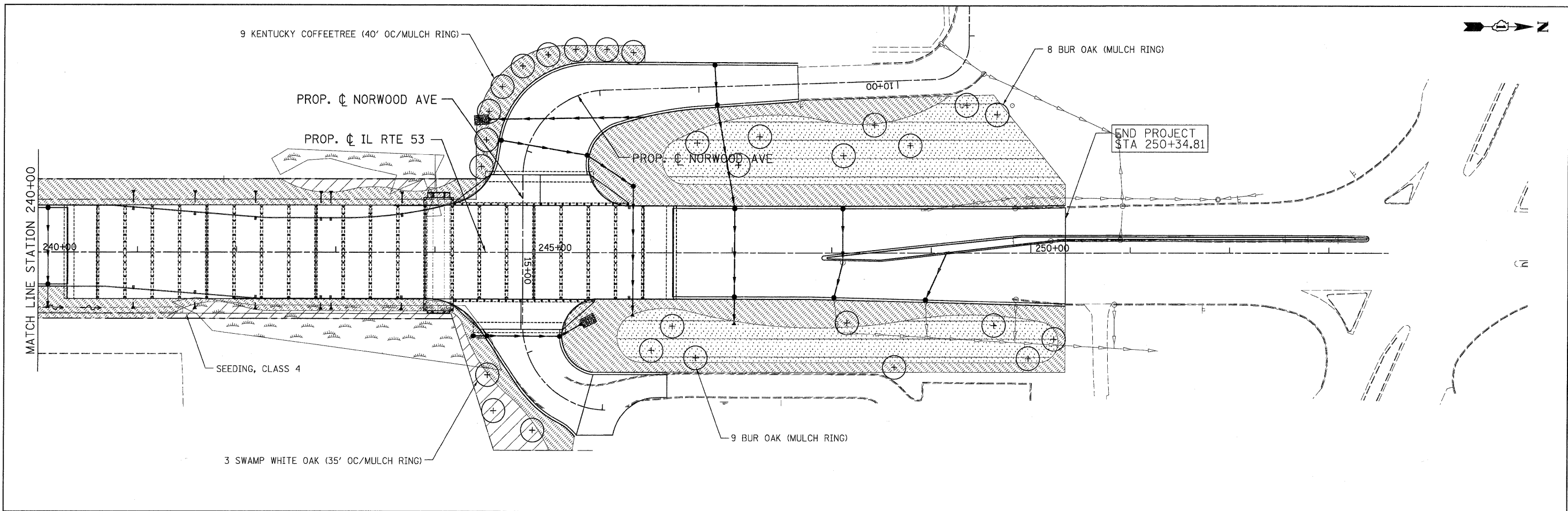
 PATRICK ENGINEERING INC. 4670 VARSITY DRIVE LISLE, IL 60532 patrickengineering.com	USER NAME = Rdwj_Lisle PLOT CONFIG = POF06reg_Large1.plt PLOT SCALE = 1:50 PLOT DATE = 12/3/2010	DESIGNED - D.DOERFLER DRAWN - J.MACKE CHECKED - A.JAMES DATE - 12/3/2010	REVISED - REVISED - REVISED - REVISED -	 Illinois Department of Transportation	ILLINOIS ROUTE 53 LANDSCAPING DETAILS			F.A.U. RTE. 2578	SECTION 532B	COUNTY DUPAGE	TOTAL SHEETS 781	SHEET NO. 341
					SCALE: 1"=50' SHEET LCPE-6 OF 13 STA. 180+00 TO STA. 210+00	FED. ROAD DIST. NO. ILLINOIS FED. AID PROJECT		CONTRACT NO. 60477				

G:\DOT\9356_A0_LL(53)\Drawings\CADD Sheets\19139797-ht-1\ndscp_341.dgn



PATRICK ENGINEERING INC. 4970 VARSITY DRIVE LISLE, IL 60532 patrickengineering.com	USER NAME = Rdwj.Lisle	DESIGNED - D.DOERFLER	REVISED -	Illinois Department of Transportation	ILLINOIS ROUTE 53 LANDSCAPING DETAILS			F.A.U. RTE. 2578	SECTION 532B	COUNTY	TOTAL SHEETS 781	SHEET NO. 342
	PLOT CONFIG = PDF(Grey_Large).plt	DRAWN - J.MACKE	REVISED -		SCALE: 1"=50'	SHEET LCPE-7 OF 13	STA. 210+00 TO STA. 240+00	FED. ROAD DIST. NO. ILLINOIS FED. AID PROJECT		CONTRACT NO. 60477		
	PLOT SCALE = 1:50	CHECKED - A.JAMES	REVISED -									
	PLOT DATE = 12/3/2010	DATE - 12/3/2010	REVISED -									

G:\ID01\9356_AB_01\53\Drawings\CADD Sheets\DI9139797-sht-landscp_342.dgn



LEGEND:

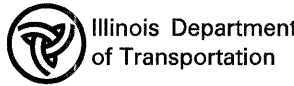
	TOPSOIL FURNISH AND PLACE, 4" SODDING, SALT TOLERANT NITROGEN AND POTASSIUM FERTILIZER NUTRIENT		TOPSOIL FURNISH AND PLACE, 8" SEEDING, CLASS 4 EROSION CONTROL BLANKET (ADJACENT TO WETLANDS)
	TOPSOIL FURNISH AND PLACE, 24" SEEDING, CLASS 2A NITROGEN AND POTASSIUM FERTILIZER NUTRIENT EROSION CONTROL BLANKET		TOPSOIL FURNISH AND PLACE, 12" COMPOST FURNISH AND PLACE, 2" (NOISE WALL LOCATIONS, SEE VINE PLANTING DETAIL)
	TOPSOIL FURNISH AND PLACE, 6" SEEDING, CLASS 4 EROSION CONTROL BLANKET		

PATRICK ENGINEERING INC.
 4970 VARSITY DRIVE
 LISLE, IL 60532
 patrickengineering.com

USER NAME = Rdev.Lisla
 PLOT CONFIG = PDF(Grey_Large).plt
 PLOT SCALE = 1:50
 PLOT DATE = 12/3/2010

DESIGNED - D.DOERFLER
 DRAWN - J.MACKE
 CHECKED - A.JAMES
 DATE - 12/3/2010

REVISED -
 REVISED -
 REVISED -
 REVISED -



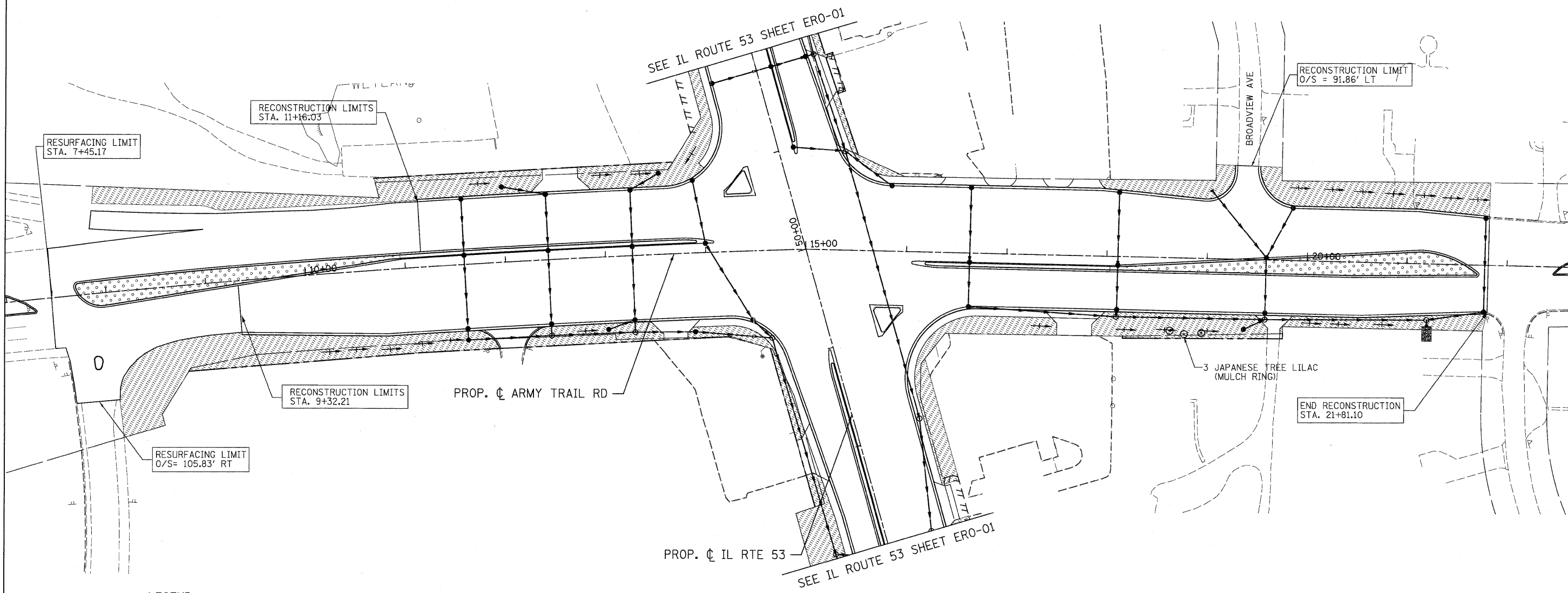

**ILLINOIS ROUTE 53 AND NORWOOD AVENUE
 LANDSCAPING DETAILS**

SCALE: 1"=50' SHEET LCPE-8 OF 13 STA. 240+00 TO STA. 250+34.81

F.A.U. RTE.	SECTION	COUNTY	TOTAL SHEETS	SHEET NO.
2578	532B	DUPAGE	781	343
CONTRACT NO. 60477				

FED. ROAD DIST. NO. ILLINOIS FED. AID PROJECT

G:\IDOT\9356.AB.GL53\Drawings\CADD Sheets\019139797-sht-landscp-343.dgn



LEGEND:

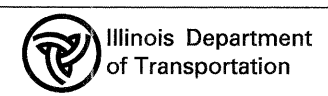
- TOPSOIL FURNISH AND PLACE, 6" (PER VILLAGE OF ADDISON REQUEST)
SODDING, SALT TOLERANT
NITROGEN AND POTASSIUM FERTILIZER NUTRIENT
- TOPSOIL FURNISH AND PLACE, 24"
SEEDING, CLASS 2A
NITROGEN AND POTASSIUM FERTILIZER NUTRIENT

PATRICK ENGINEERING INC.
4970 VARSITY DRIVE
LISLE, IL 60532
patrickengineering.com

USER NAME = Rdwg_Lisale
PLOT CONFIG = PDF(Gray_Large).plt
PLOT SCALE = 1:50
PLOT DATE = 12/3/2010

DESIGNED - D. DOERFLER
DRAWN - C. HELLAND
CHECKED - A. JAMES
DATE - 12/3/2010

REVISED -
REVISED -
REVISED -
REVISED -



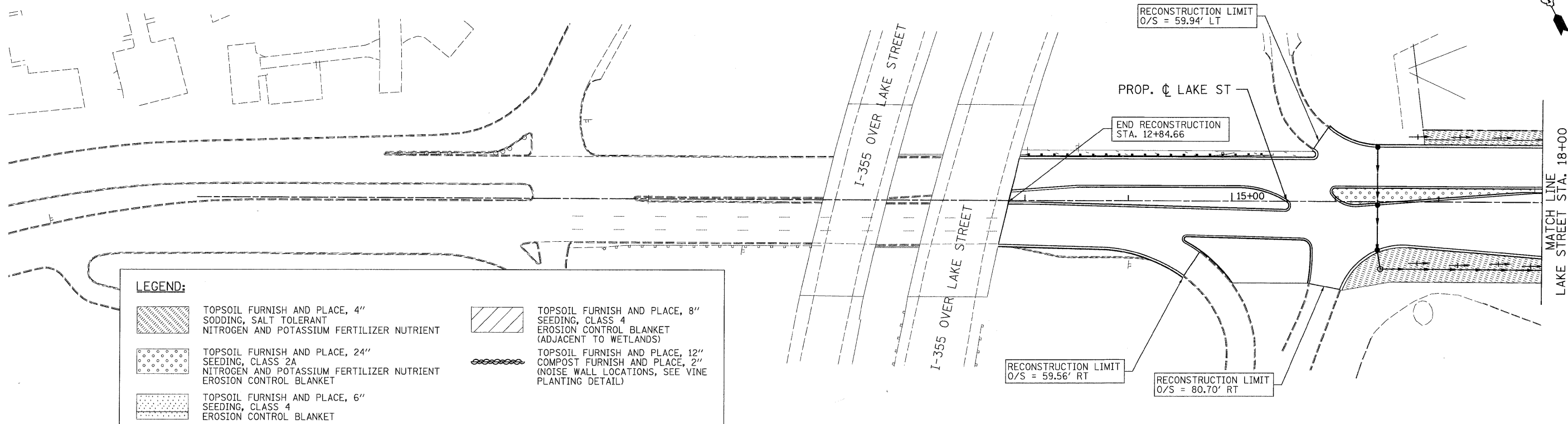
**ARMY TRAIL ROAD
LANDSCAPING DETAILS**

SCALE: 1"=50' SHEET ERO-09 OF 13 STA. 7+45.17 TO STA. 71+81.10

F.A. RTE.	SECTION	COUNTY	TOTAL SHEETS	SHEET NO.
2578	532B	DUPAGE	781	344
CONTRACT NO. 60477				

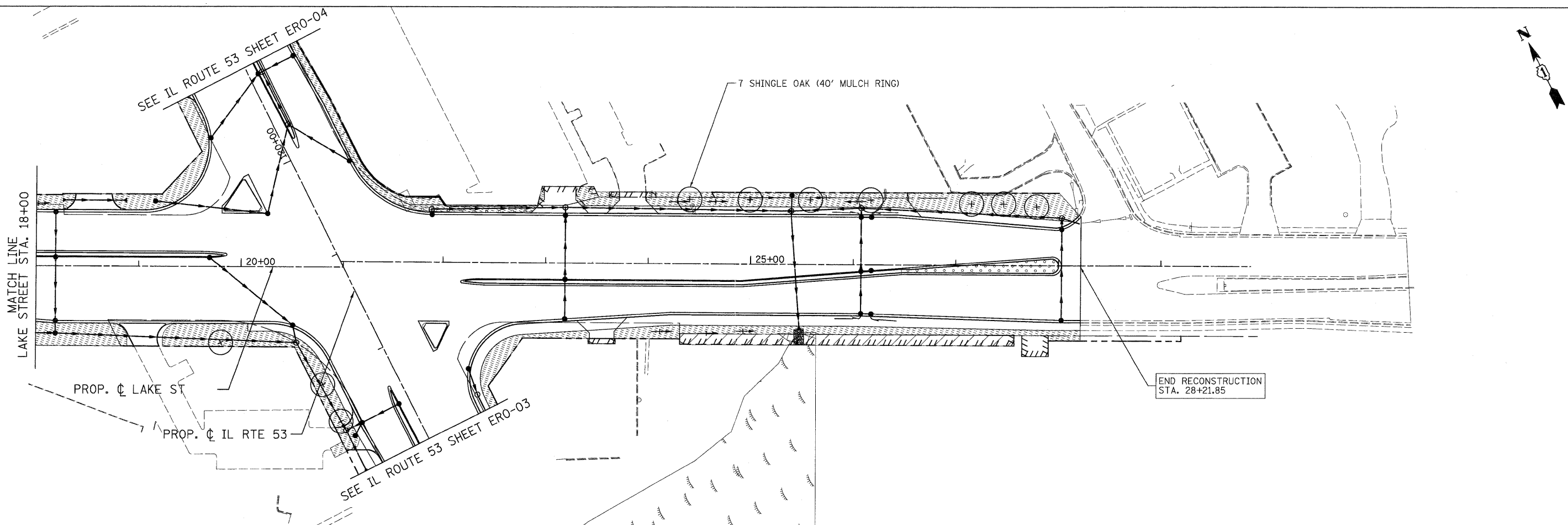
FED. ROAD DIST. NO. ILLINOIS FED. AID PROJECT

G:\IDOT\9356_A2_(IL53)\Drawings\CADD Sheets\119139797-shr-1\Indscp_344.dgn



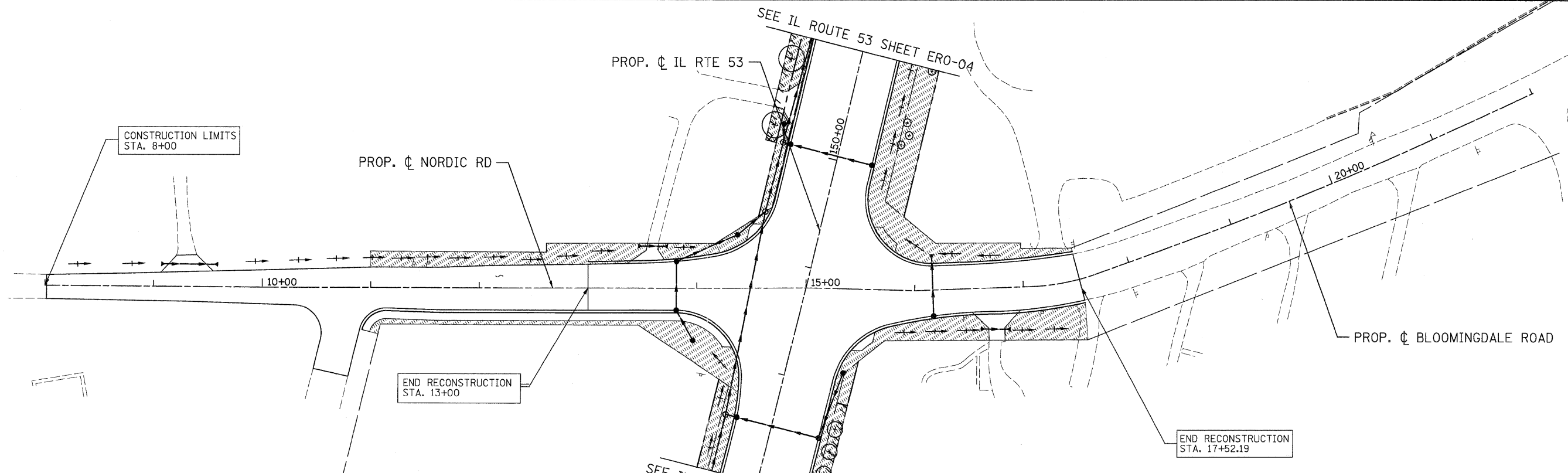
LEGEND:

	TOPSOIL FURNISH AND PLACE, 4" SODDING, SALT TOLERANT NITROGEN AND POTASSIUM FERTILIZER NUTRIENT		TOPSOIL FURNISH AND PLACE, 8" SEEDING, CLASS 4 EROSION CONTROL BLANKET (ADJACENT TO WETLANDS)
	TOPSOIL FURNISH AND PLACE, 24" SEEDING, CLASS 2A NITROGEN AND POTASSIUM FERTILIZER NUTRIENT EROSION CONTROL BLANKET		TOPSOIL FURNISH AND PLACE, 12" COMPOST FURNISH AND PLACE, 2" (NOISE WALL LOCATIONS, SEE VINE PLANTING DETAIL)
	TOPSOIL FURNISH AND PLACE, 6" SEEDING, CLASS 4 EROSION CONTROL BLANKET		



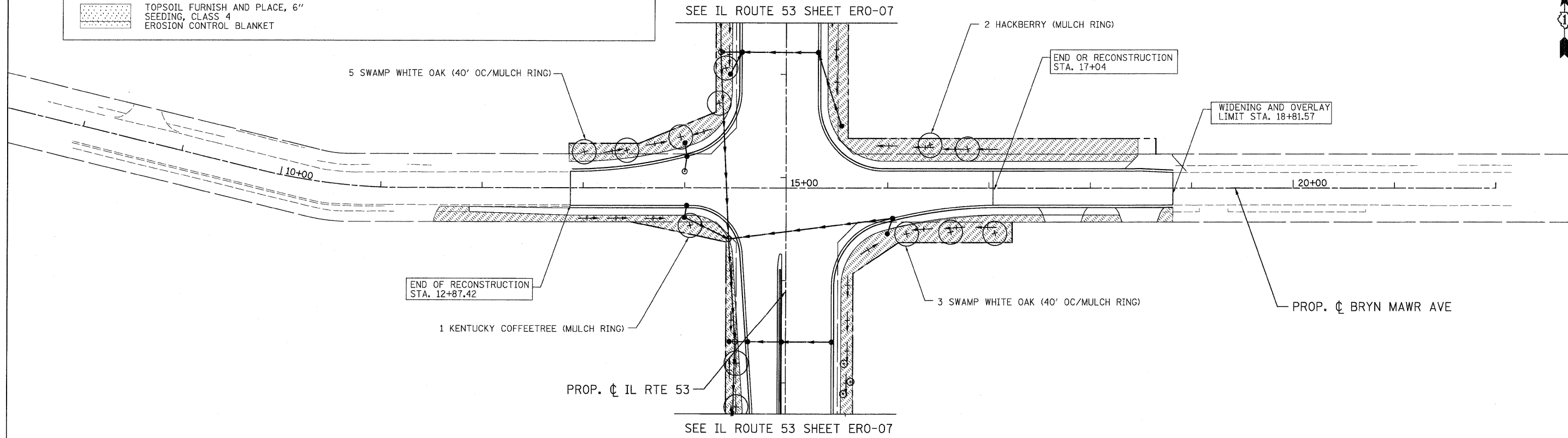

PATRICK ENGINEERING INC. 4970 VARSITY DRIVE LISLE, IL 60532 patrickengineering.com	USER NAME = Rdeq.Lis1e	DESIGNED D. DOERFLER	REVISED -	 Illinois Department of Transportation	U.S. ROUTE 20 (LAKE STREET) LANDSCAPING DETAILS			F.A. RTE. 2578	SECTION 532B	COUNTY	TOTAL SHEETS 781	SHEET NO. 345
	PLOT CONFIG = PDF(Grey, Large).plt	DRAWN - C. HELLAND	REVISED -		SCALE: 1"=50'	SHEET	ERO-10 OF 13	STA. 12+84.66	TO STA. 28+21.85	CONTRACT NO. 60477		
	PLOT SCALE = 1:50	CHECKED - A. JAMES	REVISED -							FED. ROAD DIST. NO. [ILLINOIS] FED. AID PROJECT		
	PLOT DATE = 12/3/2010	DATE - 12/3/2010	REVISED -									

G:\IDOT\9386_A8_(IL53)\Drawings\CADD Sheets\019139797-ah-Indocp_345.dgn



LEGEND:

	TOPSOIL FURNISH AND PLACE, 4" SODDING, SALT TOLERANT NITROGEN AND POTASSIUM FERTILIZER NUTRIENT		TOPSOIL FURNISH AND PLACE, 8" SEEDING, CLASS 4 EROSION CONTROL BLANKET (ADJACENT TO WETLANDS)
	TOPSOIL FURNISH AND PLACE, 24" SEEDING, CLASS 2A NITROGEN AND POTASSIUM FERTILIZER NUTRIENT EROSION CONTROL BLANKET		TOPSOIL FURNISH AND PLACE, 12" COMPOST FURNISH AND PLACE, 2" (NOISE WALL LOCATIONS, SEE VINE PLANTING DETAIL)
	TOPSOIL FURNISH AND PLACE, 6" SEEDING, CLASS 4 EROSION CONTROL BLANKET		



PATRICK ENGINEERING INC.
4970 VARSITY DRIVE
LISLE, IL 60532
patrickengineering.com

USER NAME = Rdyj.Lisle
PLOT CONFIG = POFI@reg.Largel.plt
PLOT SCALE = 1:500
PLOT DATE = 12/3/2010

DESIGNED - D. DOERFLER
DRAWN - C. HELLAND
CHECKED - A. JAMES
DATE - 12/3/2010

REVISED -
REVISED -
REVISED -
REVISED -

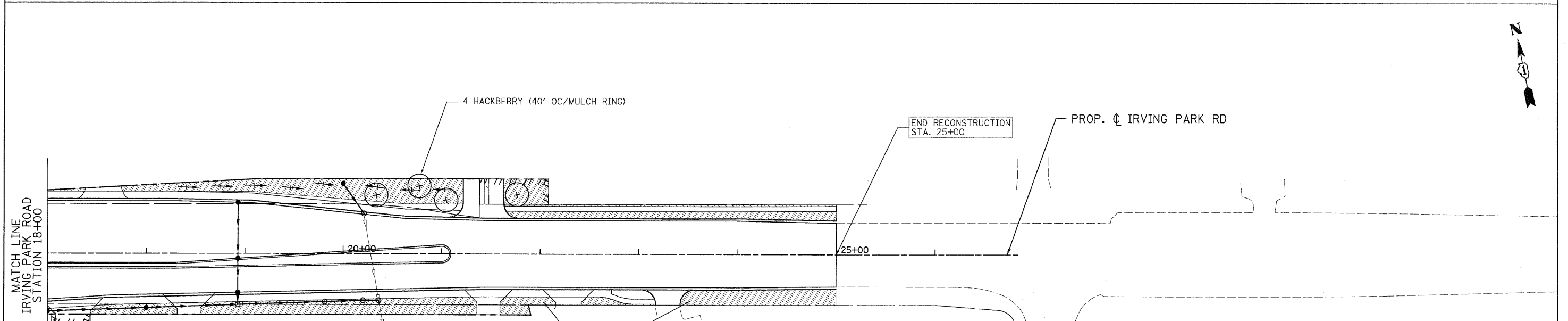
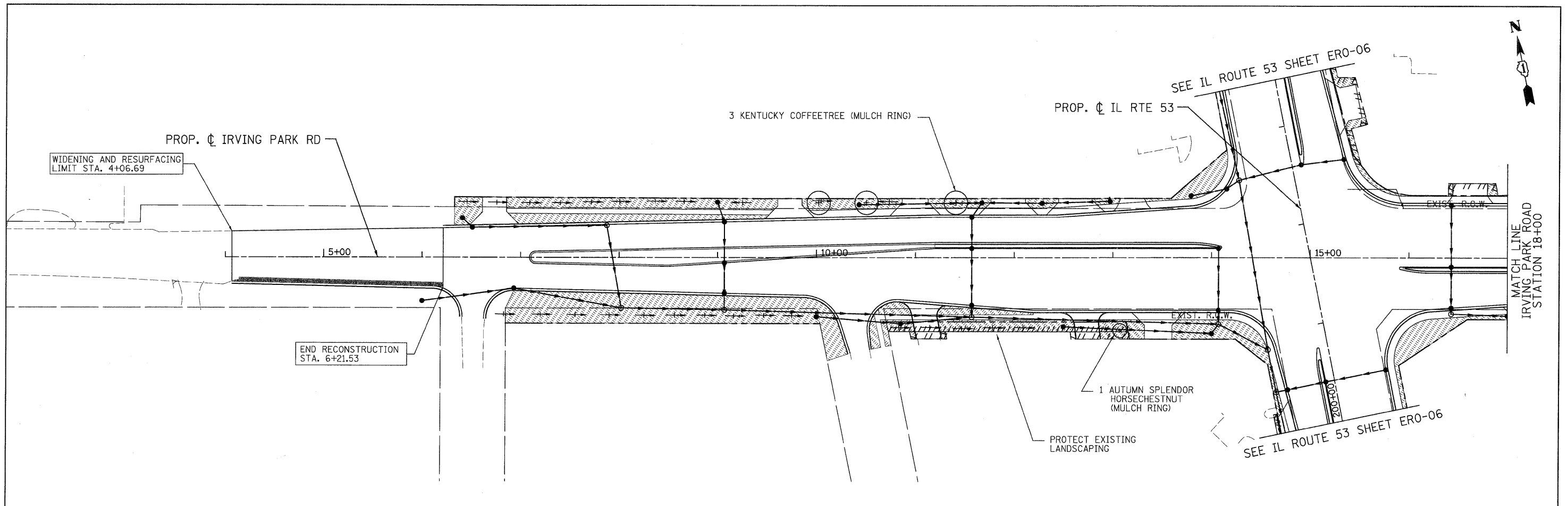


**NORDIC ROAD AND BRYN MAWR AVENUE
LANDSCAPING DETAILS**

SCALE: 1"=50' SHEET EROS 11 OF 13 STA. TO STA.

F.A. RTE.	SECTION	COUNTY	TOTAL SHEETS	SHEET NO.
2578	532B	DUPAGE	781	346
CONTRACT NO. 60477				
FED. ROAD DIST. NO. ILLINOIS FED. AID PROJECT				

G:\DOT\9356.A0.(IL53)\Drawings\CADD Sheets\019139797-sh-t-1ndcop_346.dgn



LEGEND:

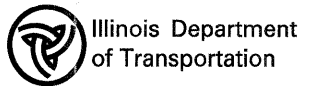
	TOPSOIL FURNISH AND PLACE, 4" SODDING, SALT TOLERANT NITROGEN AND POTASSIUM FERTILIZER NUTRIENT		TOPSOIL FURNISH AND PLACE, 8" SEEDING, CLASS 4 EROSION CONTROL BLANKET (ADJACENT TO WETLANDS)
	TOPSOIL FURNISH AND PLACE, 24" SEEDING, CLASS 2A NITROGEN AND POTASSIUM FERTILIZER NUTRIENT EROSION CONTROL BLANKET		TOPSOIL FURNISH AND PLACE, 12" COMPOST FURNISH AND PLACE, 2" (NOISE WALL LOCATIONS, SEE VINE PLANTING DETAIL)
	TOPSOIL FURNISH AND PLACE, 6" SEEDING, CLASS 4 EROSION CONTROL BLANKET		

PATRICK ENGINEERING INC.
4970 VARSITY DRIVE
LISLE, IL 60532
patrickengineering.com

USER NAME = Rdwy.Lisle
PLOT CONFIG = PDF(Grey, Large).plt
PLOT SCALE = 1:50
PLOT DATE = 12/3/2010

DESIGNED - D. DOERFLER
DRAWN - C. HELLAND
CHECKED - A. JAMES
DATE - 12/3/2010

REVISED -
REVISED -
REVISED -
REVISED -

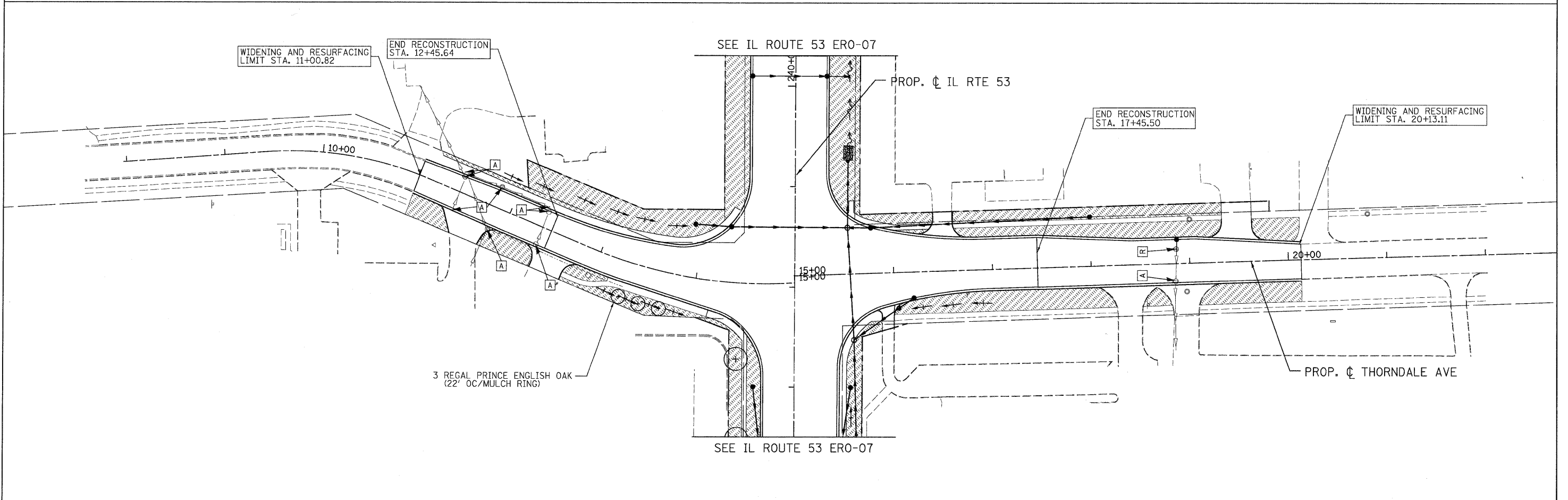
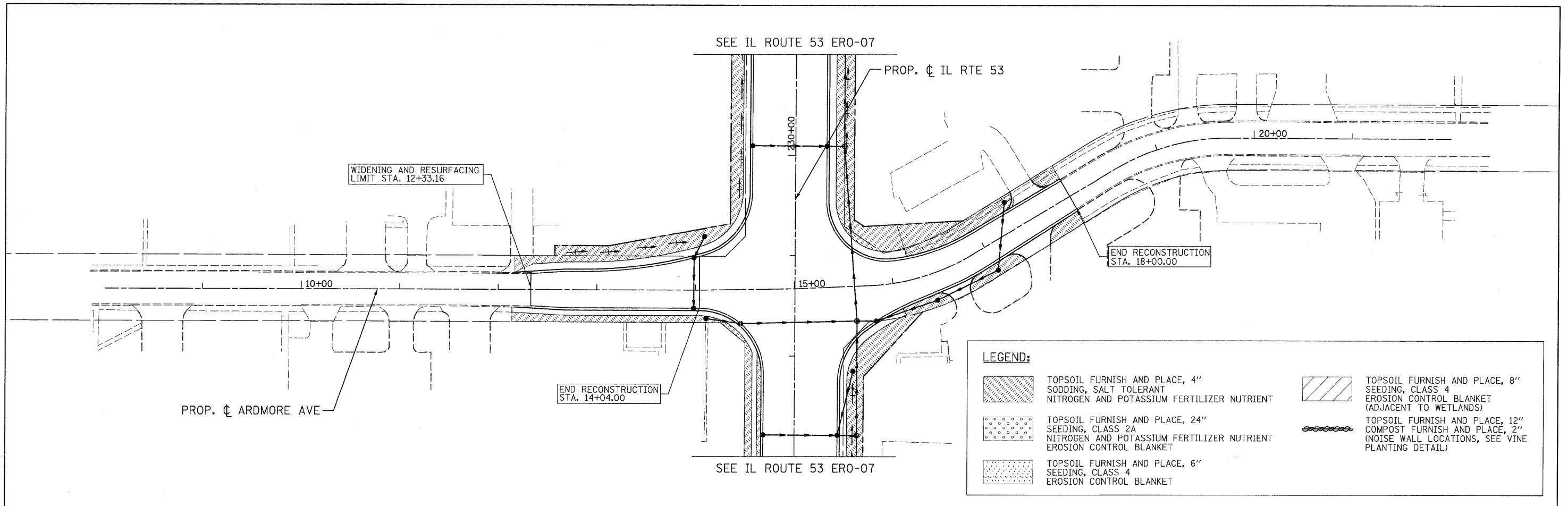


**IRVING PARK ROAD
LANDSCAPING DETAILS**

SCALE: 1"=50' SHEET EROS 12 OF 13 STA. 4+44.45 TO STA. 24+45.00

F.A. RTE.	SECTION	COUNTY	TOTAL SHEETS	SHEET NO.
2578	532B	DUPAGE	781	347
CONTRACT NO. 60477				

G:\IDOT\9356_A8_(IL53)\Drawings\CADD Sheets\DI\9139797-sht-landsap_347.dgn



<p>PATRICK ENGINEERING INC. 4970 VARSITY DRIVE LISLE, IL 60532 patrickengineering.com</p>	USER NAME = Rdwj.Lisle	DESIGNED - D. DOERFLER	REVISED -	<p>Illinois Department of Transportation</p>	ARDMORE AVENUE AND THORNDALE AVENUE LANDSCAPING DETAILS		F.A. RTE. 2578	SECTION 532B	COUNTY DUPAGE	TOTAL SHEETS 781	SHEET NO. 348
	PLOT CONFIG = PDF10Grey.Large.plt	DRAWN - C. HELLAND	REVISED -		SCALE: 1"=50'	SHEET EROS 13 OF 13	STA. TO STA.	FED. ROAD DIST. NO. ILLINOIS FED. AID PROJECT		CONTRACT NO. 60477	
	PLOT SCALE = 1:50	CHECKED - A. JAMES	REVISED -								
	PLOT DATE = 12/3/2010	DATE - 12/3/2010	REVISED -								

Q:\DOT\9356_A8_(IL53)\Drawings\CADD Sheets\019139797-ah-Indoop.348.dgn

WATER MAIN VALVES

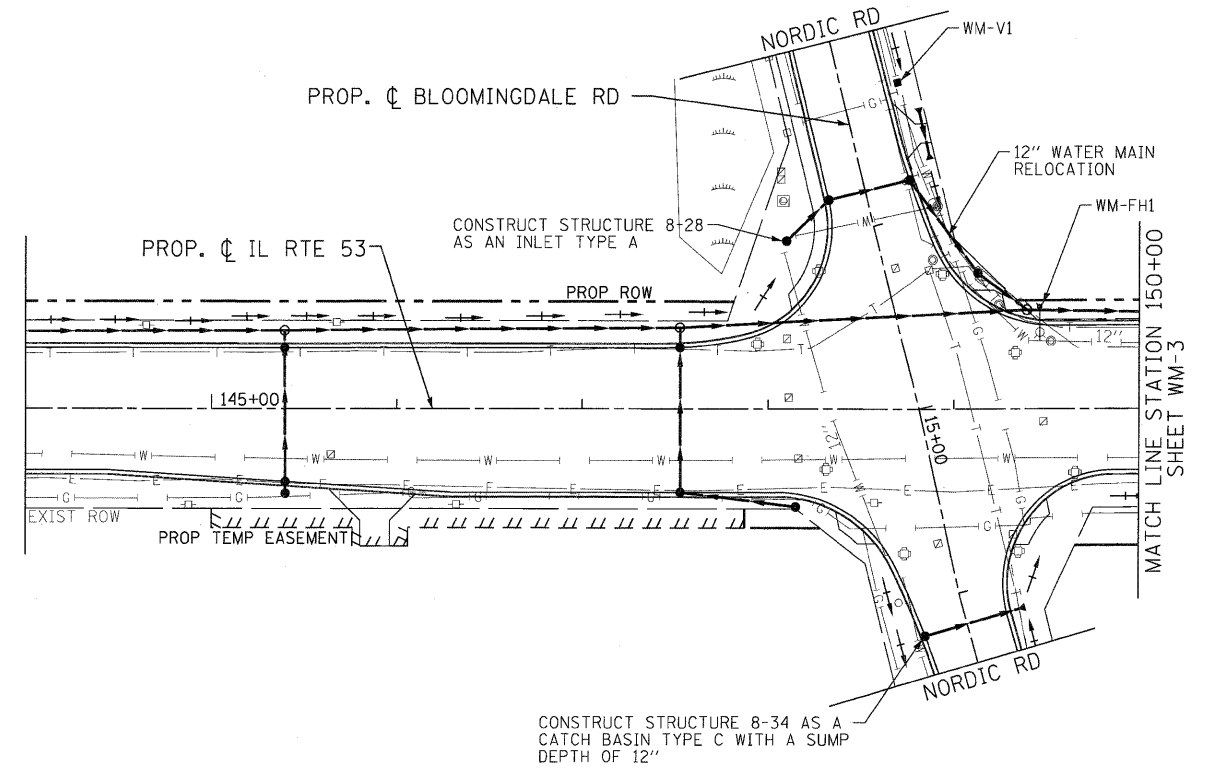
WM-V1
12" INSERTION VALVE IN 5' DIA VALVE VAULT

FIRE HYDRANTS

WM-FH1
INSTALL NEW AUXILIARY VALVE AND VALVE BOX (IF THERE IS NO EXISTING AUXILIARY VALVE), AND RELOCATE EXISTING FIRE HYDRANT WITH 13 L.F. OF 6" LEADER PIPE (RJT)

NOTES:

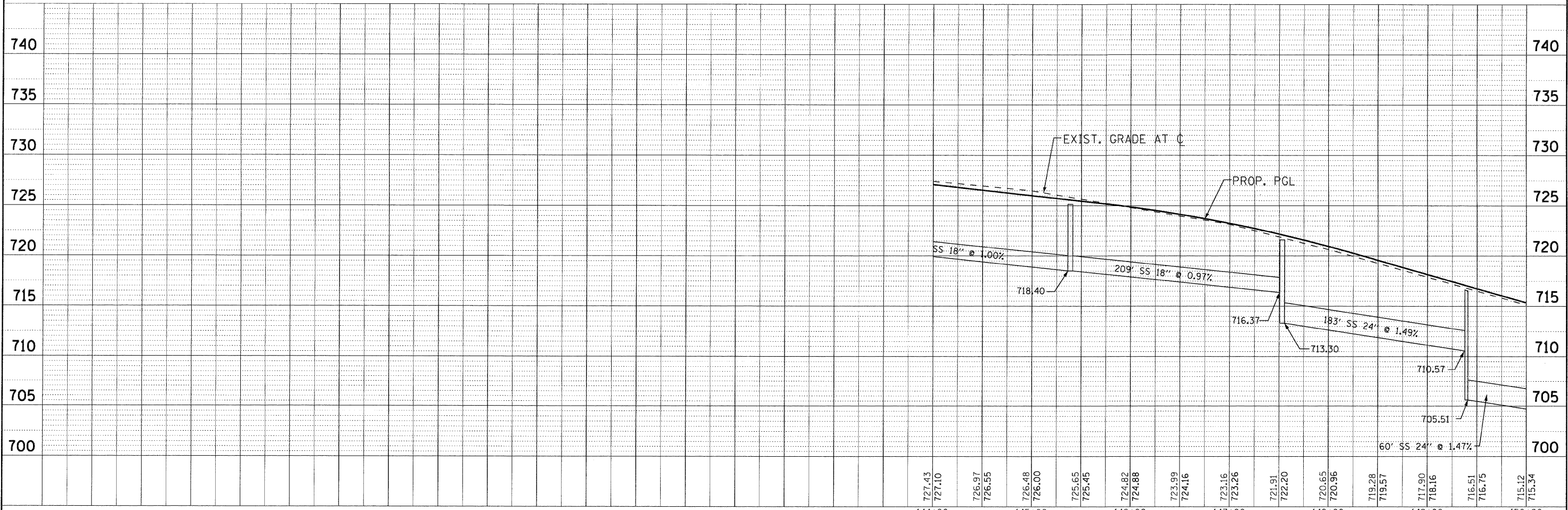
WATER MAIN TO WEST ALONG NORDIC ROAD MUST REMAIN IN SERVICE AT ALL TIMES. COORDINATE EFFORTS WITH VILLAGE OF ITASCA TO ESTABLISH A TEMPORARY WATER MAIN BYPASS AROUND THE WATER MAIN RELOCATION AT THE NORTHWEST CORNER OF ROUTE 53 AND NORDIC ROAD. VILLAGE CAN ESTABLISH THE BYPASS BY CLOSING EXISTING VALVES.



CONSTRUCT STRUCTURE 8-34 AS A CATCH BASIN TYPE C WITH A SUMP DEPTH OF 12"

PLAN	REVISION	DATE
NOTE BOOK	ALIGNED	
NO.	CADD FILE NAME	

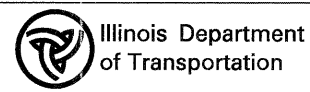
PROFILE	REVISION	DATE
NOTE BOOK	GRADES CHECKED	
NO.	STRUCTURE NOTATIONS CHECKED	



727.43 727.10	726.97 726.55	726.48 726.00	725.65 725.45	724.82 724.88	723.99 724.16	723.16 723.26	721.91 722.20	720.65 720.96	719.28 719.57	717.90 718.16	716.51 716.75	715.12 715.34
144+00	145+00	146+00	147+00	148+00	149+00	150+00						



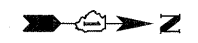
USER NAME = (username)	DESIGNED - SMV	REVISED - 8-27-10 VILLAGE REVIEW
PLOT CONFIG = PDF22X34.plt	DRAWN - UKB	REVISED -
PLOT SCALE = 1:50	CHECKED - SMV	REVISED -
PLOT DATE = 11/24/2010 8:28:32 AM	DATE - 7-30-2010	REVISED -



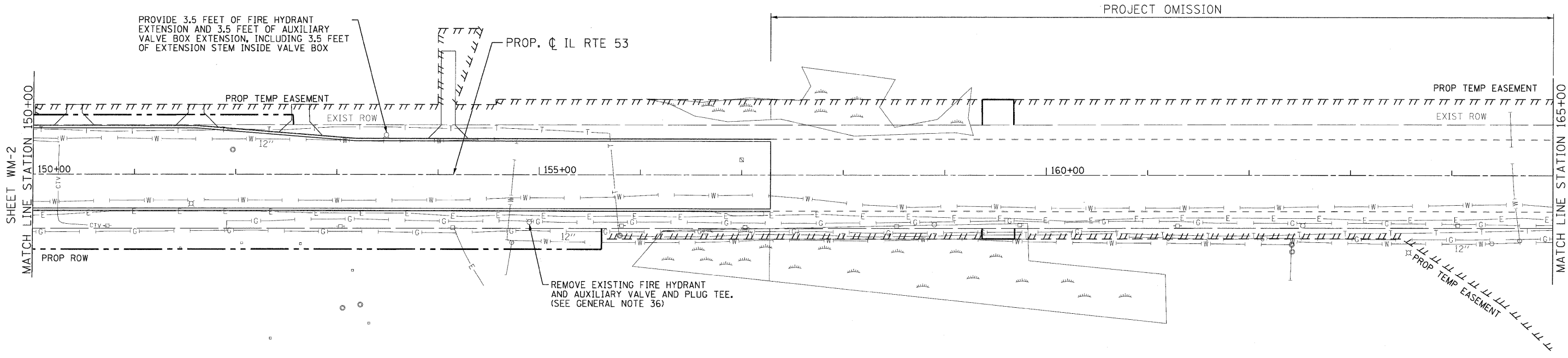
ILLINOIS ROUTE 53 WATER AND SEWER REPLACEMENT PLAN AND PROFILE	
SCALE: 1"=50'	SHEET NO. WM-2 OF 17
STA. 144+00	TO STA. 150+00

F.A.U. RTE. 2578	SECTION 532B	COUNTY	TOTAL SHEETS 781	SHEET NO. 350
FED. ROAD DIST. NO.		ILLINOIS FED. AID PROJECT		
CONTRACT NO. 60477				

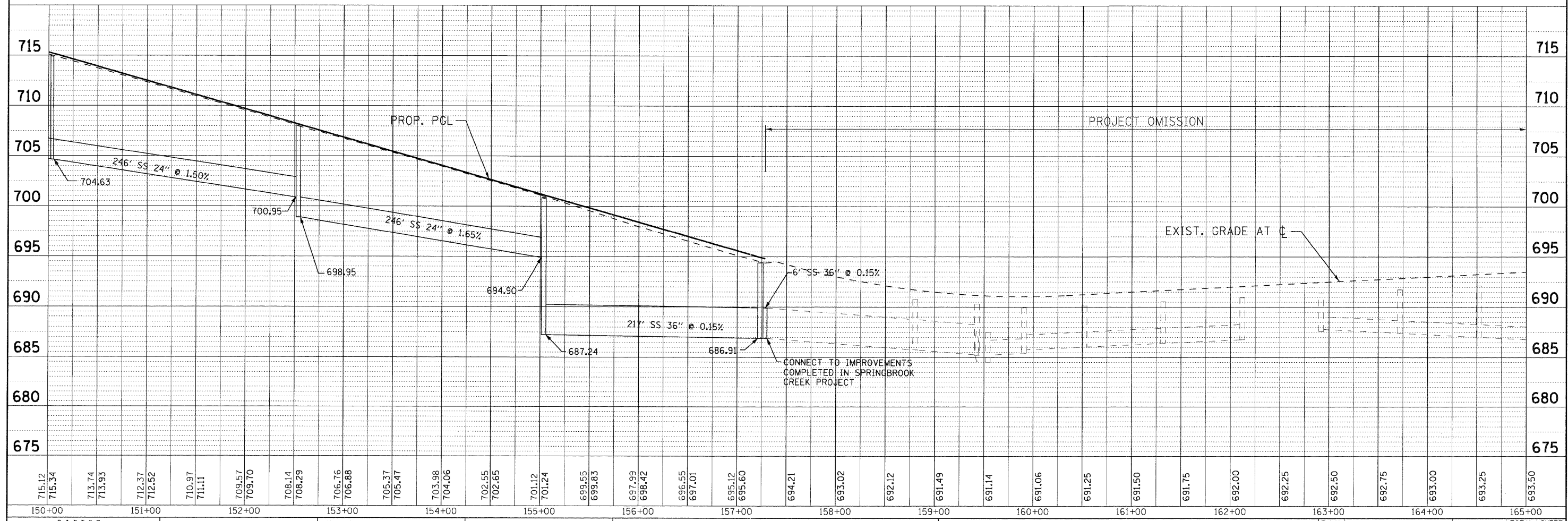
I:\Crystal Lake\ITAGV\100547-Rt 53 W and SVCADD-SURVEY\DRAWINGS\GDGNS\B&W-WM-PP-ah.t.263.dgn



PLAN	REVIEWED	DATE
NOTE BOOK	ALIGNED	
NO.	CHECKED	
	BY	
	DATE	




PROFILE	REVIEWED	DATE
NOTE BOOK	ALIGNED	
NO.	CHECKED	
	BY	
	DATE	



715.12	715.34	713.74	713.93	712.37	712.52	710.97	711.11	709.57	709.70	708.14	708.29	706.76	706.88	705.37	705.47	703.98	704.06	702.55	702.65	701.12	701.24	699.55	699.63	697.99	698.42	696.55	697.01	695.12	695.60	694.21	693.02	692.12	691.49	691.14	691.06	691.25	691.30	691.75	692.00	692.25	692.50	692.75	693.00	693.25	693.50					
150+00	151+00	152+00	153+00	154+00	155+00	156+00	157+00	158+00	159+00	160+00	161+00	162+00	163+00	164+00	165+00																																			



USER NAME = (username)	DESIGNED - SMV	REVISED - 8-27-10 VILLAGE REVIEW
PLOT CONFIG = PDF22X34.plt	DRAWN - UKB	REVISED -
PLOT SCALE = 1/8"=1'	CHECKED - SMV	REVISED -
PLOT DATE = 11/24/2010 8:35:12 AM	DATE - 7-30-2010	REVISED -



**ILLINOIS ROUTE 53
WATER AND SEWER REPLACEMENT PLAN AND PROFILE**

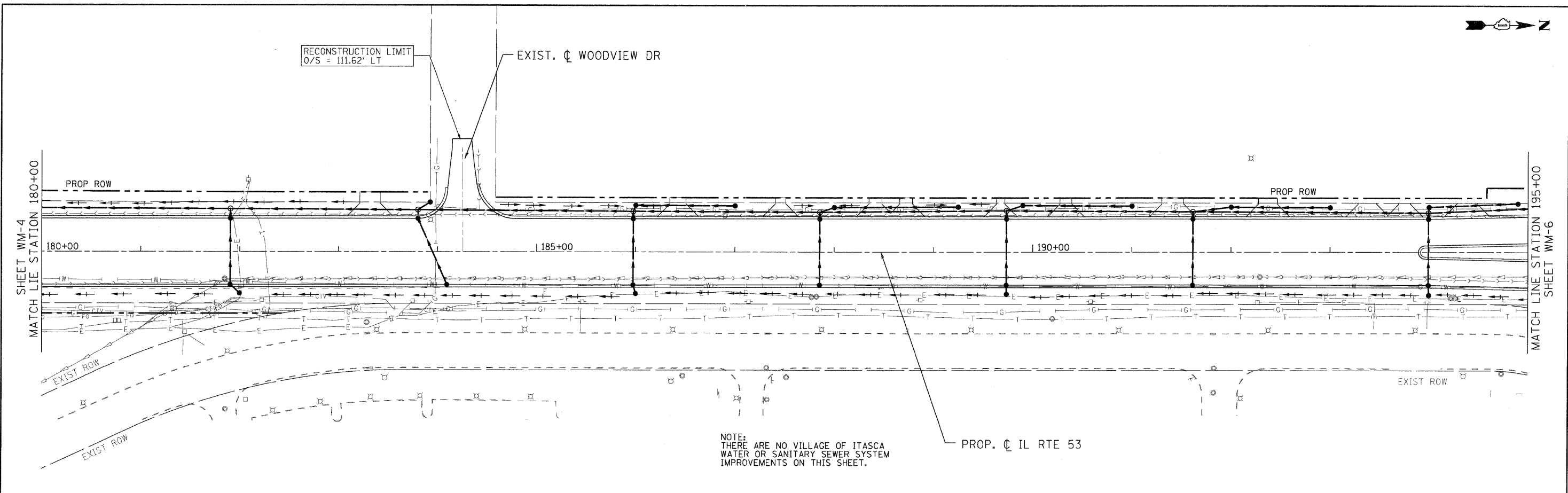
SCALE: 1"=50' SHEET NO. WM-4 OF 18 STA. 150+00 TO STA. 165+00

F.A.U. RTE. 2578	SECTION 532B	COUNTY	TOTAL SHEETS 781	SHEET NO. 351
FED. ROAD DIST. NO.		ILLINOIS FED. AID PROJECT		
CONTRACT NO. 60477				

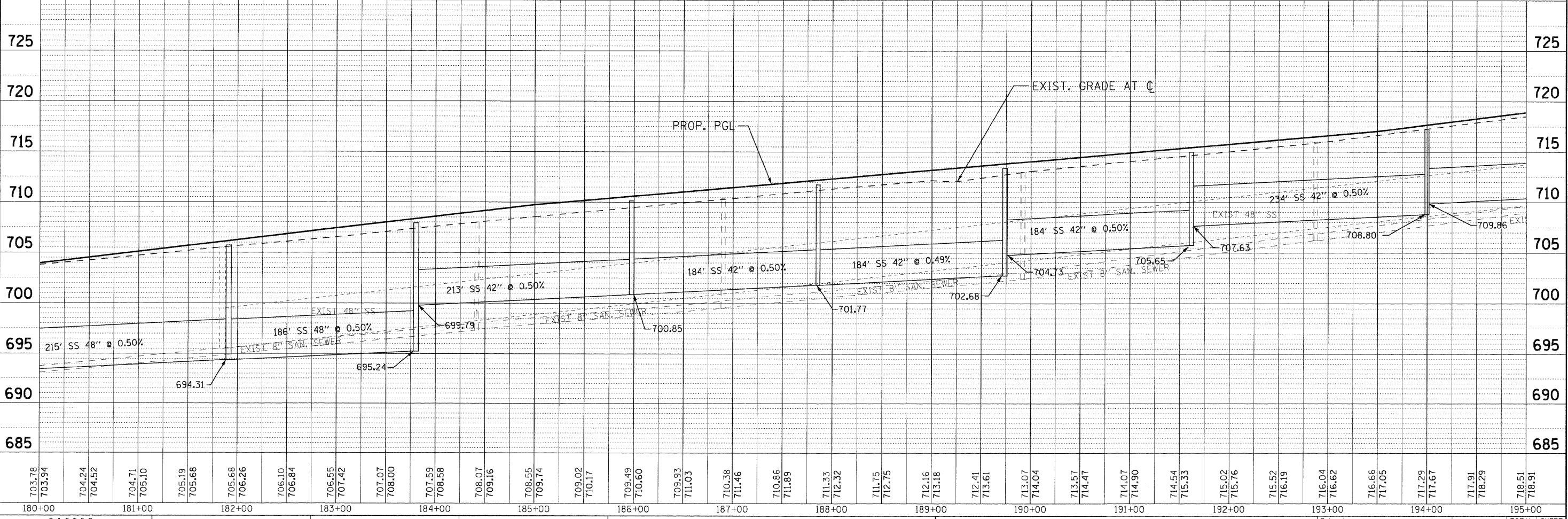
I:\Crystal Lake\1TASV\100547-Rt 53 W and S\CAAD-SURVEY\DRAWINGS\DGNS\B&W-WM-PP-sht.264.dgn

PLAN	GENERATED	BY	DATE
	NOTED		
	ALIGNED		
	CHECKED		
	FILED		
	NO.		
	ADD FILE NAME		

PROFILE	GENERATED	BY	DATE
	NOTED		
	GRADES CHECKED		
	STRUCTURE NOTATIONS CHECKED		
	NO.		



NOTE:
THERE ARE NO VILLAGE OF ITASCA
WATER OR SANITARY SEWER SYSTEM
IMPROVEMENTS ON THIS SHEET.




703.78	703.94	704.24	704.52	704.71	705.10	705.19	705.68	705.68	706.26	706.10	706.84	706.55	707.42	707.07	708.00	707.59	708.58	708.07	709.16	708.55	709.74	709.02	710.17	709.49	710.60	709.93	711.03	710.38	711.46	710.86	711.89	711.33	712.32	711.75	712.75	712.16	713.18	712.41	713.61	713.07	714.04	713.57	714.47	714.07	714.90	714.54	715.33	715.02	715.76	715.52	716.19	716.04	716.82	716.66	717.05	717.29	717.67	717.91	718.29	718.51	718.91
180+00	181+00	182+00	183+00	184+00	185+00	186+00	187+00	188+00	189+00	190+00	191+00	192+00	193+00	194+00	195+00																																														



USER NAME = (username)
PLOT CONFIG = PDF2X34.plt
PLOT SCALE = 1:50
PLOT DATE = 11/24/2010 8:42:53 AM

DESIGNED - SMV
DRAWN - UKB
CHECKED - SMV
DATE - 7-30-2010

REVISED -
REVISED -
REVISED -
REVISED -



**ILLINOIS ROUTE 53
WATER AND SEWER REPLACEMENT PLAN AND PROFILE**

SCALE: 1"=50' SHEET NO. WM-5 OF 17 STA. 180+00 TO STA. 195+00

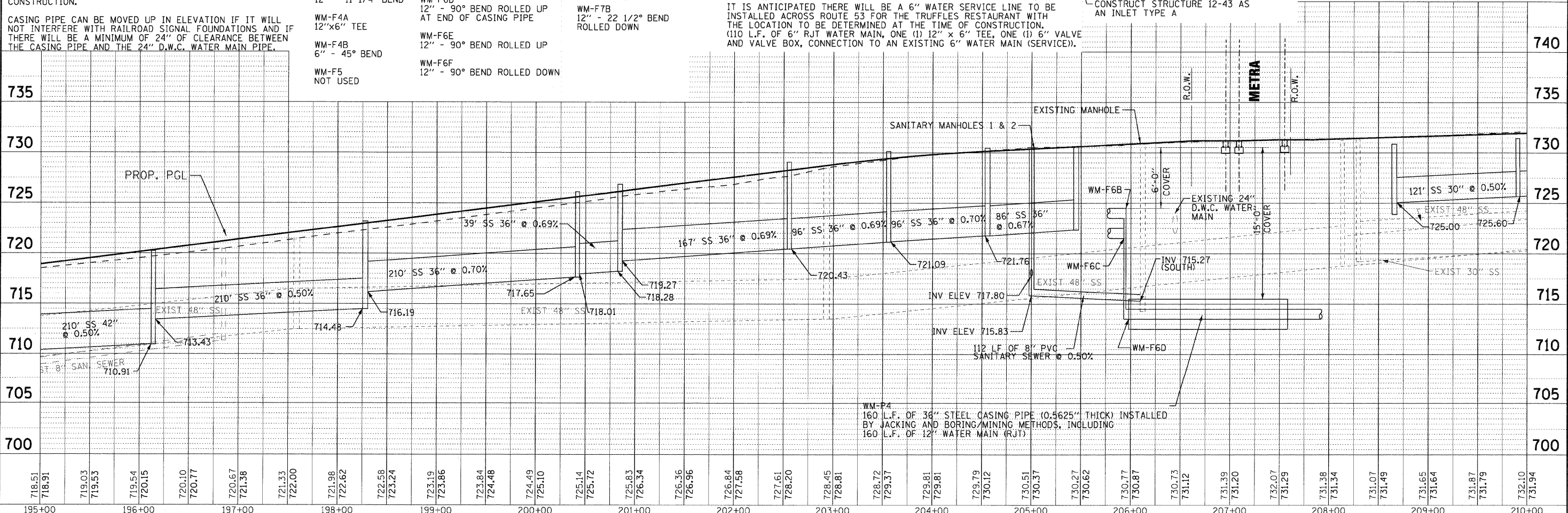
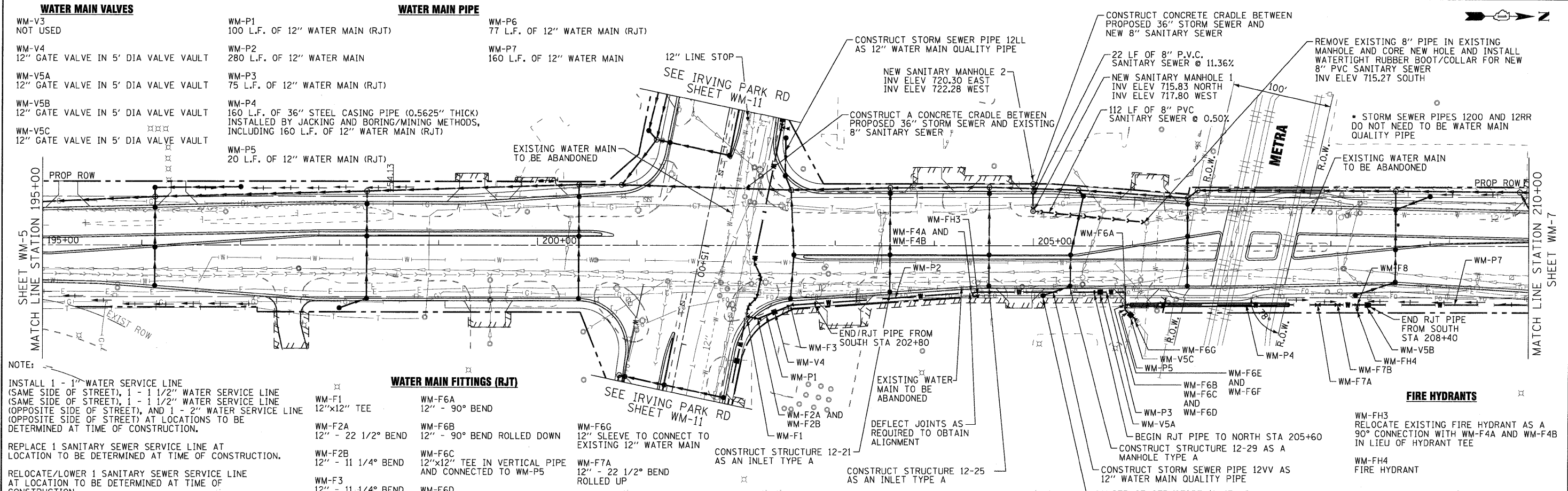
F.A.U. RTE. 2578	SECTION 532B	COUNTY DUPAGE	TOTAL SHEETS 781	SHEET NO. 353
FED. ROAD DIST. NO.		ILLINOIS FED. AID PROJECT		

CONTRACT NO. 60477

I:\Crystal Lake\ITASCA\102547-Rt 53 W and S\CAADD-SURVEY\DRAWINGS\DGNS\B&M-WM-PP-sht.266.dgn

PLAN	REVIEWED	DATE
NO.	BY	
NO.	DATE	
NO.	DATE	
NO.	DATE	

PROFILE	REVIEWED	DATE
NO.	BY	
NO.	DATE	
NO.	DATE	
NO.	DATE	



718.51	718.91	719.03	719.53	719.54	720.15	720.10	720.77	720.67	721.38	721.33	722.00	721.98	722.62	722.58	723.24	723.19	723.86	723.84	724.48	724.49	725.10	725.14	725.72	725.83	726.34	726.36	726.96	726.84	727.58	727.61	728.20	728.45	728.81	728.72	729.37	729.81	729.81	729.79	730.12	730.51	730.37	730.27	730.62	730.77	730.87	730.73	731.12	731.39	731.20	732.07	731.29	731.38	731.34	731.07	731.49	731.65	731.64	731.87	731.79	732.10	731.94
195+00				196+00				197+00				198+00				199+00				200+00				201+00				202+00				203+00				204+00				205+00				206+00				207+00				208+00				209+00				210+00	

WATER MAIN FITTINGS (RJT)

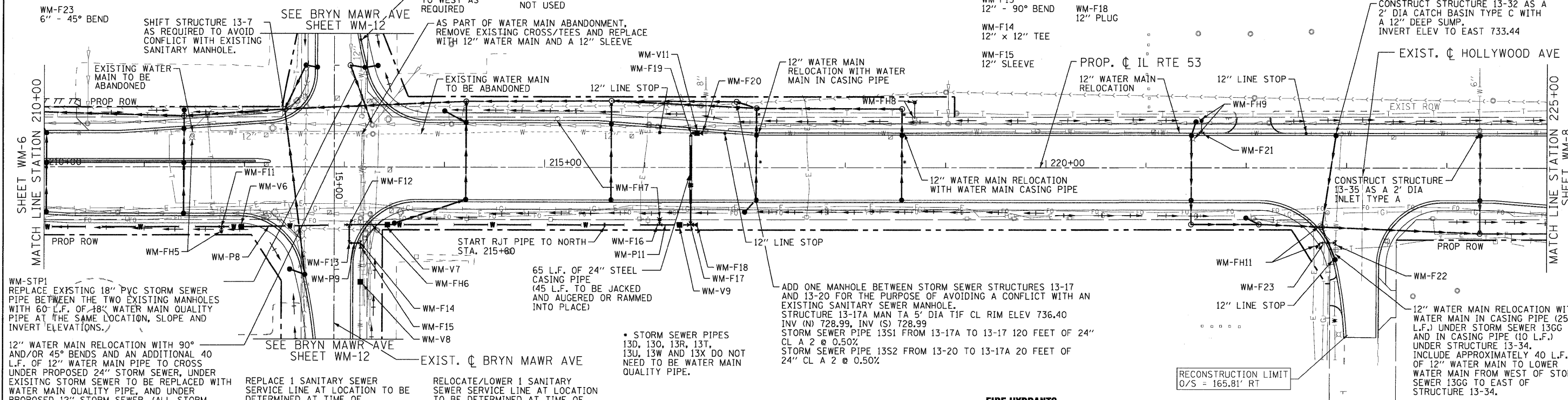
- WM-F21
12" x 6" TEE INSTALLED AS PART OF 12" WATER MAIN RELOCATION.
- WM-F22
12" x 6" TEE INSTALLED AS PART OF 12" WATER MAIN RELOCATION.
- WM-F23
6" - 45° BEND

WATER MAIN VALVES

- WM-V6
12" GATE VALVE IN 5' DIA VALVE VAULT
- WM-V7
12" GATE VALVE IN 5' DIA VALVE VAULT
- WM-V8
12" INSERTION VALVE IN 5' DIA VALVE VAULT
- WM-V9
12" GATE VALVE IN 5' DIA VALVE VAULT
- WM-V10
NOT USED
- WM-V11
12" GATE VALVE IN 5' DIA VALVE VAULT INSTALL BETWEEN WM-F19 AND TEE FOR 8" SERVICE LINE TO WEST

WATER MAIN FITTINGS (RJT)

- WM-F16
12" x 6" TEE
- WM-F17
12" x 12" TEE WITH CONCRETE THRUST BLOCK
- WM-F18
12" PLUG
- WM-F19
12" x 90° BEND WITH CONCRETE THRUST BLOCK
- WM-F20
12" SLEEVE
- WM-F11
12" x 6" TEE
- WM-F12
12" x 12" TEE
- WM-F13
12" - 90° BEND
- WM-F14
12" x 12" TEE
- WM-F15
12" SLEEVE



SHIFT STRUCTURE 13-7 AS REQUIRED TO AVOID CONFLICT WITH EXISTING SANITARY MANHOLE.

EXISTING WATER MAIN TO BE ABANDONED

12" WATER MAIN RELOCATION WITH 90° AND/OR 45° BENDS AND AN ADDITIONAL 40 L.F. OF 12" WATER MAIN PIPE TO CROSS UNDER PROPOSED 24" STORM SEWER, UNDER EXISTING STORM SEWER TO BE REPLACED WITH WATER MAIN QUALITY PIPE, AND UNDER PROPOSED 12" STORM SEWER, (ALL STORM SEWER PIPE WILL BE WATER MAIN QUALITY PIPE).

COMPLETE THIS WORK AFTER NEW WATER MAIN IS OPERATIONAL, AND REMOVE EXISTING VALVE AND VAULT LOCATED 10' EAST OF PROPOSED 24" STORM SEWER AS PART OF THIS WATER MAIN RELOCATION.

REPLACE 1 SANITARY SEWER SERVICE LINE AT LOCATION TO BE DETERMINED AT TIME OF CONSTRUCTION.

RELOCATE/LOWER 1 SANITARY SEWER SERVICE LINE AT LOCATION TO BE DETERMINED AT TIME OF CONSTRUCTION.

65 L.F. OF 24" STEEL CASING PIPE (45 L.F. TO BE JACKED AND AUGERED OR RAMMED INTO PLACE)

ADD ONE MANHOLE BETWEEN STORM SEWER STRUCTURES 13-17 AND 13-20 FOR THE PURPOSE OF AVOIDING A CONFLICT WITH AN EXISTING SANITARY SEWER MANHOLE. STRUCTURE 13-17A MAN TA 5' DIA TIF CL RIM ELEV 736.40 INV (N) 728.99, INV (S) 728.99

STORM SEWER PIPE 13S1 FROM 13-17A TO 13-17 120 FEET OF 24" CL A 2 @ 0.50%

STORM SEWER PIPE 13S2 FROM 13-20 TO 13-17A 20 FEET OF 24" CL A 2 @ 0.50%

CONSTRUCT STRUCTURE 13-32 AS A 2' DIA CATCH BASIN TYPE C WITH A 12" DEEP SUMP. INVERT ELEV TO EAST 733.44

EXIST. CL HOLLYWOOD AVE

CONSTRUCT STRUCTURE 13-35 AS A 2' DIA INLET TYPE A

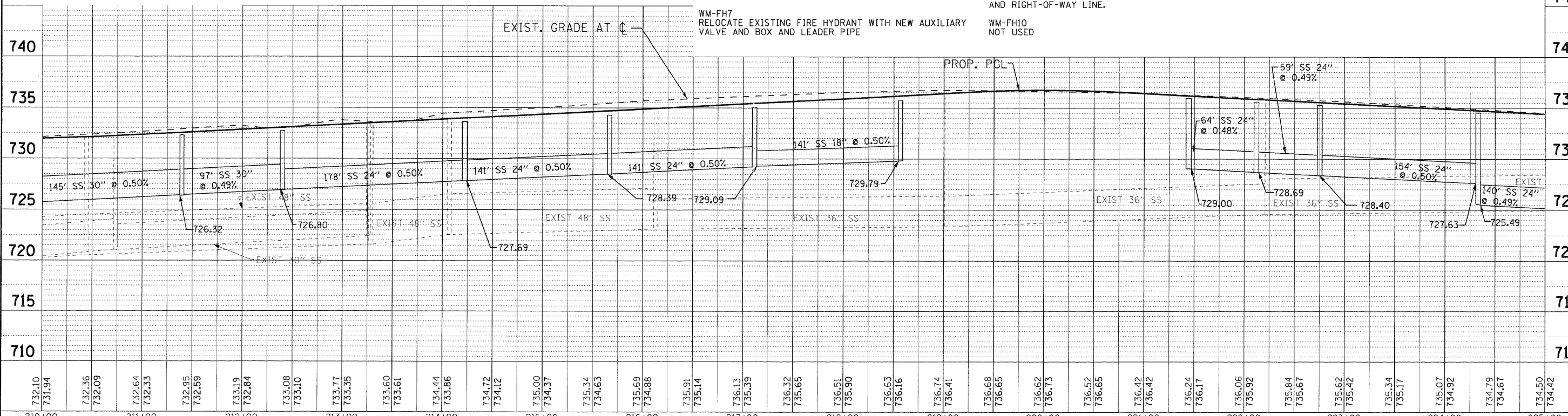
12" WATER MAIN RELOCATION WITH WATER MAIN IN CASING PIPE (25 L.F.) UNDER STORM SEWER 13GG AND IN CASING PIPE (10 L.F.) UNDER STRUCTURE 13-34. INCLUDE APPROXIMATELY 40 L.F. OF 12" WATER MAIN TO LOWER WATER MAIN FROM WEST OF STORM SEWER 13GG TO EAST OF STRUCTURE 13-34.

WATER MAIN PIPES

- WM-P8
560 L.F. OF 12" WATER MAIN
- WM-P9
30 L.F. OF 12" WATER MAIN (RJT)
- WM-P10
NOT USED
- WM-P11
200 L.F. OF 12" WATER MAIN (RJT)

FIRE HYDRANTS

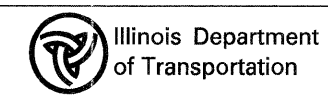
- WM-FH5
RELOCATE EXISTING FIRE HYDRANT WITH NEW AUXILIARY VALVE AND BOX AND LEADER PIPE.
- WM-FH6
RELOCATE EXISTING FIRE HYDRANT WITH 12 L.F. OF 6" LEADER PIPE (RJT). LOCATE FIRE HYDRANT 5' SOUTH OF PROPOSED NORTH RIGHT-OF-WAY LINE. (A 6" LINE STOP MAY BE REQUIRED ON LEADER PIPE. IF LINE STOP IS NEEDED, INSTALL NEW AUXILIARY VALVE AND BOX ON LEADER PIPE.
- WM-FH7
RELOCATE EXISTING FIRE HYDRANT WITH NEW AUXILIARY VALVE AND BOX AND LEADER PIPE
- WM-FH8
RELOCATE EXISTING FIRE HYDRANT WITH 16 L.F. OF 6" LEADER PIPE (RJT) LOCATE FIRE HYDRANT 5' EAST OF PROPOSED WEST RIGHT-OF-WAY LINE.
- WM-FH9
REMOVE FIRE HYDRANT, AUXILIARY VALVE AND BOX AS PART OF WATER MAIN RELOCATION. INSTALL NEW FIRE HYDRANT, AUXILIARY VALVE AND BOX AND 7 L.F. OF 6" LEADER PIPE (RJT) OVER EXISTING STORM SEWER. LOCATE FIRE HYDRANT BETWEEN EXISTING STORM SEWER AND RIGHT-OF-WAY LINE.
- WM-FH10
NOT USED
- WM-FH11
REMOVE EXISTING FIRE HYDRANT, AUXILIARY VALVE AND BOX AS PART OF WATER MAIN RELOCATION. RELOCATE EXISTING FIRE HYDRANT WITH 20 L.F. OF 6" LEADER PIPE (RJT), WITH NEW AUXILIARY VALVE AND BOX. LOCATE FIRE HYDRANT 5' SOUTHEAST OF SOUTHEAST EDGE OF SIDEWALK.



732.10	731.94	732.36	732.09	732.64	732.33	732.95	732.59	733.19	732.84	733.08	733.10	733.77	733.35	733.60	733.61	734.44	733.86	734.72	734.12	735.00	734.37	735.34	734.63	735.69	734.88	735.91	735.14	736.13	735.39	736.32	735.65	736.51	735.90	736.63	736.16	736.74	736.41	736.68	736.65	736.62	736.73	736.52	736.65	736.42	736.42	736.24	736.17	736.06	735.92	735.84	735.67	735.62	735.42	735.34	735.17	735.07	734.92	734.79	734.67	734.50	734.42																			
210+00		211+00		212+00		213+00		214+00		215+00		216+00		217+00		218+00		219+00		220+00		221+00		222+00		223+00		224+00		225+00		226+00		227+00		228+00		229+00		230+00		231+00		232+00		233+00		234+00		235+00		236+00		237+00		238+00		239+00		240+00		241+00		242+00		243+00		244+00		245+00		246+00		247+00		248+00		249+00		250+00

BAXTER
WOODMAN
Consulting Engineers

USER NAME = user@name	DESIGNED - SMV	REVISED - 8-27-10 VILLAGE REVIEW
PLOT CONFIG = PDF22X34.plt	DRAWN - UKB	REVISED -
PLOT SCALE = 1:50	CHECKED - SMV	REVISED -
PLOT DATE = 11/24/2010 8:52:38 AM	DATE - 7/30/2010	REVISED -



ILLINOIS ROUTE 53
WATER AND SEWER REPLACEMENT PLAN AND PROFILE

SCALE: 1"=50' SHEET NO. WM-7 OF 17 STA. 210+00 TO STA. 225+00

F.A.U. RTE.	SECTION	COUNTY	TOTAL SHEETS	SHEET NO.
2578	532B		781	355
CONTRACT NO. 60477				

I:\Crystal Lake\11545\100547-Rt 53 W and S\CAD00-SURVEY\DRAWINGS\DGNS\B&W-WM-PP-sht.268.dgn

WATER MAIN PIPES

WM-P12
65 L.F. OF 12" WATER MAIN (RJT)

WM-P13
535 L.F. OF 12" WATER MAIN (RJT)
INSTALLED BY HORIZONTAL DIRECTIONAL DRILLING METHODS.
TERMINATE LOCATOR WIRE IN WM-V14 AND IN WM-V15A.

WM-P14
NOT USED

WM-P15
120 L.F. OF 12" WATER MAIN (RJT)

WM-P16 THRU WM-P19
NOT USED

PROVIDE A MINIMUM OF 18" SEPARATION BETWEEN TOP OF WATER MAIN AND BOTTOM OF STORM SEWER

WATER MAIN FITTINGS (RJT)

WM-F28
12" - 45° BEND

WM-F29
12" - 90° BEND

WM-F30
NOT USED

WM-F31
12" - 90° BEND

WM-F32A
12" - 45° BEND, ROLLED UP

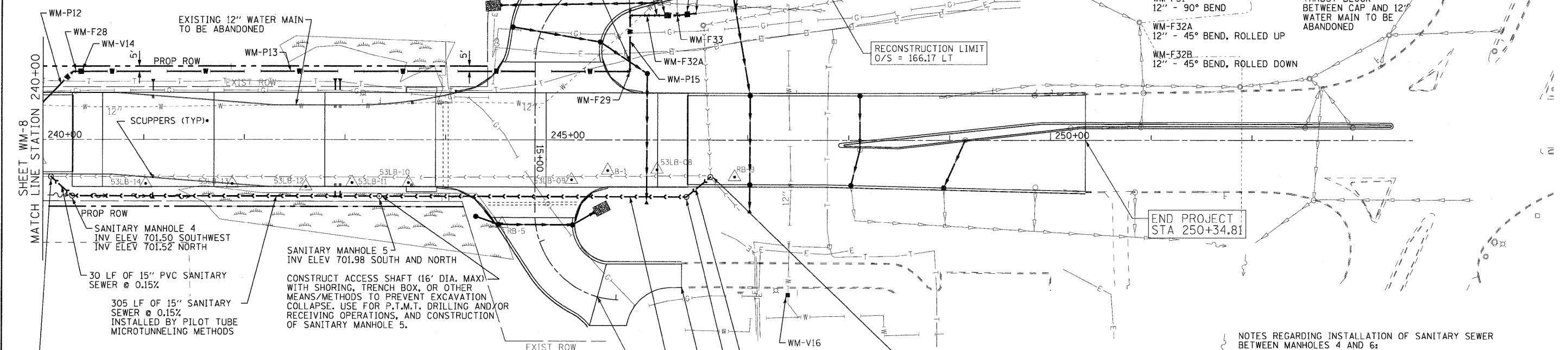
WM-F32B
12" - 45° BEND, ROLLED DOWN

WM-F33
12" X 12" TEE WITH CONCRETE THRUST BLOCK

WM-F34
12" SLEEVE

WM-F35
12" CAP WITH CONCRETE THRUST BLOCK BETWEEN CAP AND 12" WATER MAIN TO BE ABANDONED

WM-F36 THROUGH WM-F39
NOT USED



SANITARY MANHOLE 4
INV ELEV 701.50 SOUTHWEST
INV ELEV 701.52 NORTH

30 LF OF 15" PVC SANITARY SEWER @ 0.15%

305 LF OF 15" SANITARY SEWER @ 0.15%
INSTALLED BY PILOT TUBE MICROTUNNELING METHODS

SANITARY MANHOLE 5
INV ELEV 701.98 SOUTH AND NORTH

CONSTRUCT ACCESS SHAFT (16' DIA. MAX) WITH SHORING, TRENCH BOX, OR OTHER MEANS/METHODS TO PREVENT EXCAVATION COLLAPSE. USE FOR P.T.M.T. DRILLING AND/OR RECEIVING OPERATIONS, AND CONSTRUCTION OF SANITARY MANHOLE 5.

WATER MAIN VALVES

WM-V14
12" GATE VALVE WITH 5' DIA VALVE VAULT

WM-V15A
12" GATE VALVE WITH 5' DIA VALVE VAULT

WM-V15B
12" GATE VALVE WITH 5' DIA VALVE VAULT

WM-V16
12" INSERTION VALVE WITH 5' DIA VALVE VAULT.
LOCATION TO BE DETERMINED AT THE TIME OF CONSTRUCTION.

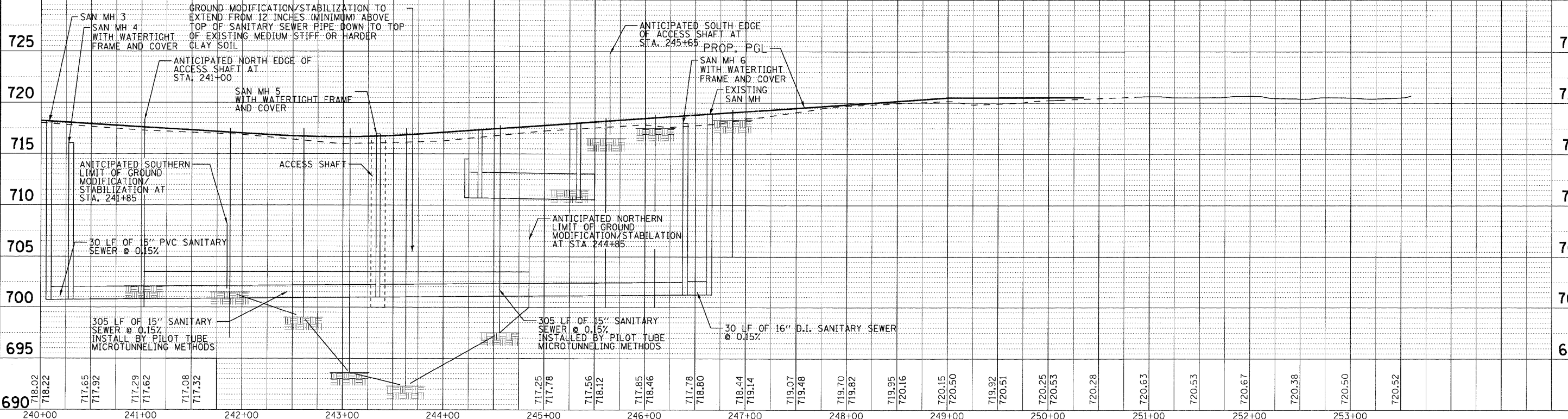
WM-V17 THROUGH WM-V19
NOT USED

REMOVE EXISTING 15-INCH SEWER IN SOUTH SIDE OF EXISTING MANHOLE, AND BREAK OUT EXISTING INVERT/BENCH. INSTALL NEW 14-INCH, CLASS 50 D.I. SANITARY SEWER IN SOUTHEAST SIDE OF EXISTING MANHOLE. INV ELEV 702.51 SE (702.52 W, 703.84 NE) FORM NEW INVERT/BENCH BETWEEN EXISTING PIPES AND NEW D.I. PIPE

PROVIDE TEMPORARY BYPASS PUMPING AS REQUIRED TO COMPLETE WORK AT AND INSIDE EXISTING MANHOLE (SEE SPECIAL PROVISIONS)

NOTES REGARDING INSTALLATION OF SANITARY SEWER BETWEEN MANHOLES 4 AND 6:

DEPENDING ON THE SOIL CONDITIONS FOUND AT THE TIME OF CONSTRUCTION, THE ACCESS SHAFT AT THE SOUTH END OF THE SANITARY SEWER, NEAR SAN MH 4, MAY BE MOVED FURTHER NORTH, BUT NO FURTHER NORTH THAN THE SOUTH EDGE OF THE WETLAND AREA. THE ACCESS SHAFT AT THE NORTH END OF THE SANITARY SEWER, NEAR SAN MH 6, MAY BE MOVED FURTHER SOUTH, BUT NO FURTHER SOUTH THAN 20 FEET NORTH OF THE PROPOSED BACK OF CURB OF NORWOOD AVENUE. THE WORK TO INSTALL THE SANITARY SEWER BETWEEN SANITARY MANHOLES 4 AND 6 WILL BE PAID FOR AT THE CONTRACT LUMP SUM PRICE, REGARDLESS OF LOCATION OF ACCESS SHAFTS, AMOUNT OF OPEN CUT TRENCH, AND AMOUNT OF GRANULAR BACKFILL MATERIAL.



735

730

725

720

715

710

705

700

695

DATE	
BY	
REVIEWED	
PLANNED	
NOTED	
NO.	

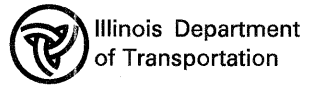
DATE	
BY	
REVIEWED	
PLANNED	
NOTED	
NO.	



USER NAME = (username)
PLOT CONFIG = PDF2X34.plt
PLOT SCALE = 1:50
PLOT DATE = 11/24/2010 9:12:24 AM

DESIGNED - SMV
DRAWN - UKB
CHECKED - SMV
DATE - 7-30-2010

REVISED - 8-27-10 VILLAGE REVIEW
REVISED - 11-2-10 I.D.O.T. REVIEW
REVISED -
REVISED -



**ILLINOIS ROUTE 53
WATER AND SEWER REPLACEMENT PLAN AND PROFILE**

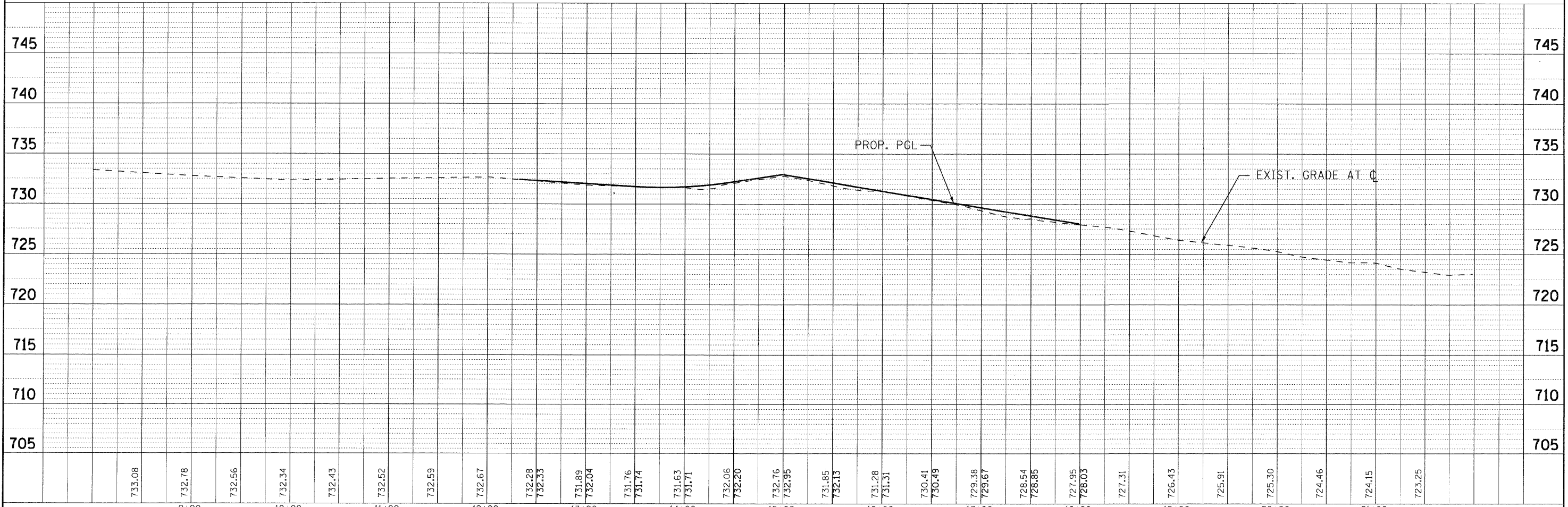
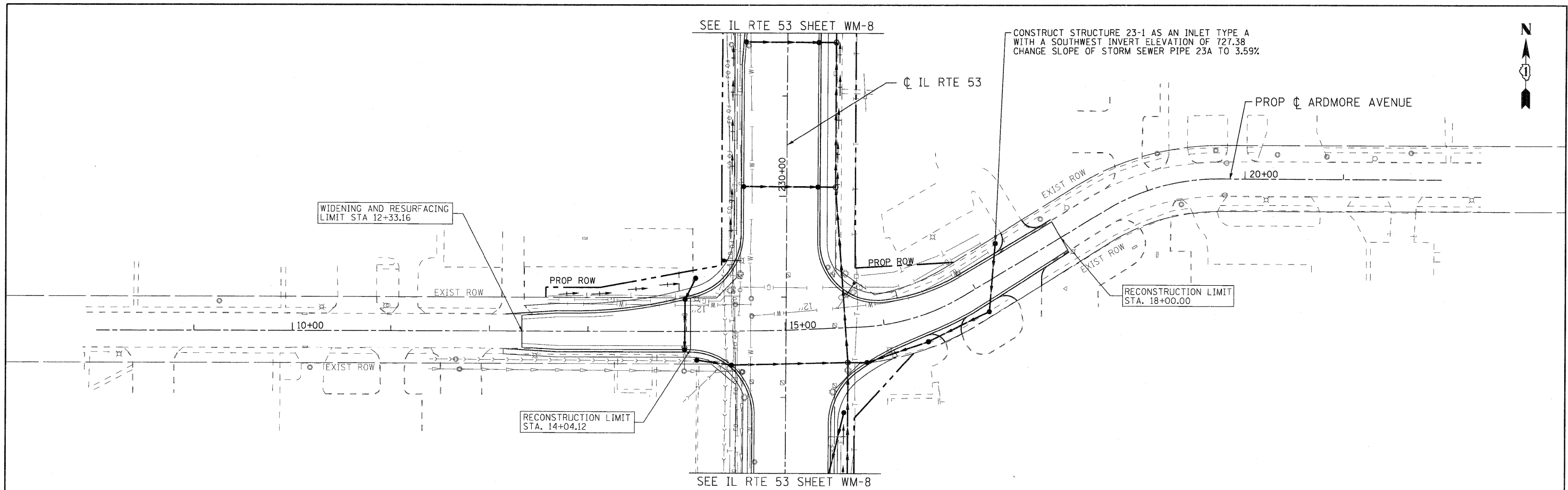
SCALE: 1"=50' SHEET NO. WM-9 OF 17 STA. 240+00 TO STA. 250+12.07

F.A.U. RTE.	SECTION	COUNTY	TOTAL SHEETS	SHEET NO.
2578	5328	DUPAGE	781	357
FED. ROAD DIST. NO.		ILLINOIS FED. AID PROJECT		
		CONTRACT NO. 60477		

I:\Crystal Lake\1745\180547-Rt 53 W and 53A-DD-SURVEY\DRAWINGS\DGNS\88-WM-PP-sht.270.dgn

PLAN	SURVEYED	BY	DATE
	PLOTTED		
	NOTE BOOK		
	NO.		
	CADD FILE NAME		

PROFILE	SURVEYED	BY	DATE
	PLOTTED		
	NOTE BOOK		
	NO.		
	STRUCTURE NOTATIONS CHK'D		

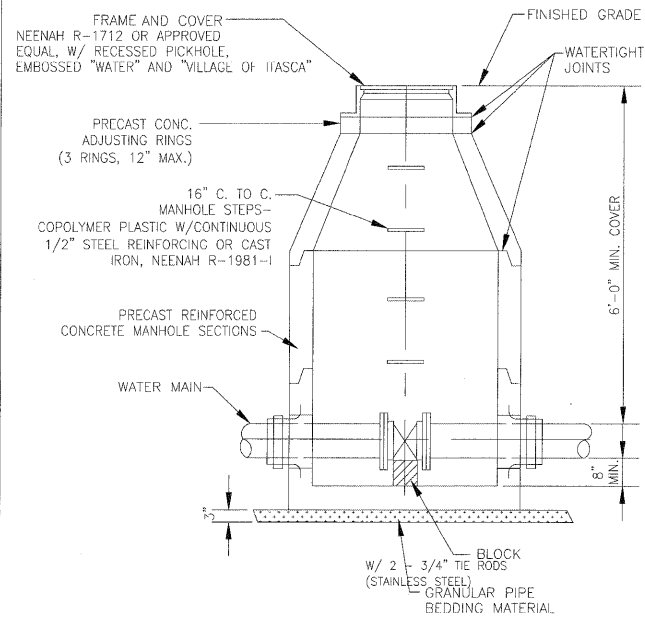


	USER NAME = (username)	DESIGNED - SMV	REVISED -		ARDMORE AVENUE WATER AND SEWER REPLACEMENT PLAN AND PROFILE			F.A.U. RTE. 2578	SECTION 532B	COUNTY DUPAGE	TOTAL SHEETS 781	SHEET NO. 361
	PLOT CONFIG = POF22X34.plt	DRAWN - UKB	REVISED -					FED. ROAD DIST. NO. ILLINOIS FED. AID PROJECT	CONTRACT NO. 60477			
	PLOT SCALE = 1:50	CHECKED - SMV	REVISED -		SCALE: 1"=50'	SHEET NO. WM-13 OF 18	STA. 11+50.00 TO STA. 17+81.53					
	PLOT DATE = 11/24/2010 9:23:56 AM	DATE - 7-30-2010	REVISED -									

I:\Crystal Lake\1145\110294-Rt 53 W and S\CADD-SURVEY\DRAWINGS\DGNS\B&W-WM-PP-sht.278.dgn

VILLAGE OF ITASCA, ILLINOIS

- NOTES:
 1. CONCENTRIC CONE REQUIRED
 2. USE 4'-0" DIAMETER FOR WATER VALVE SIZES 8" AND SMALLER 5'-0" OR LARGER FOR SIZES LARGER THAN 8"

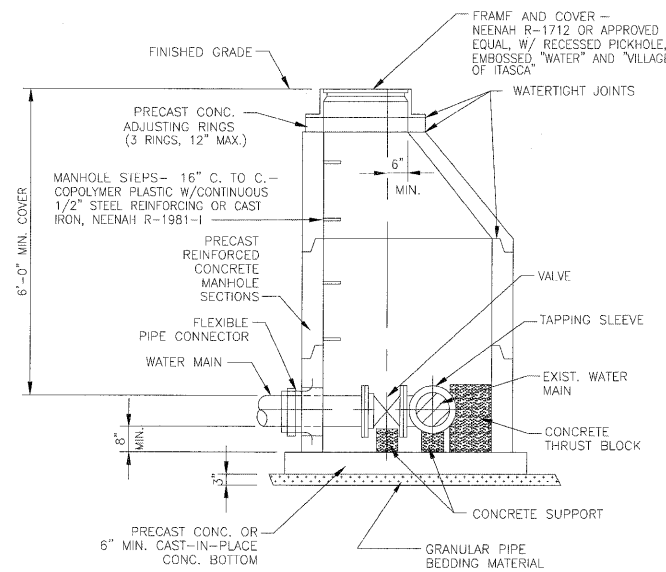


WATER VALVE VAULT DETAIL

NO SCALE

VILLAGE OF ITASCA, ILLINOIS

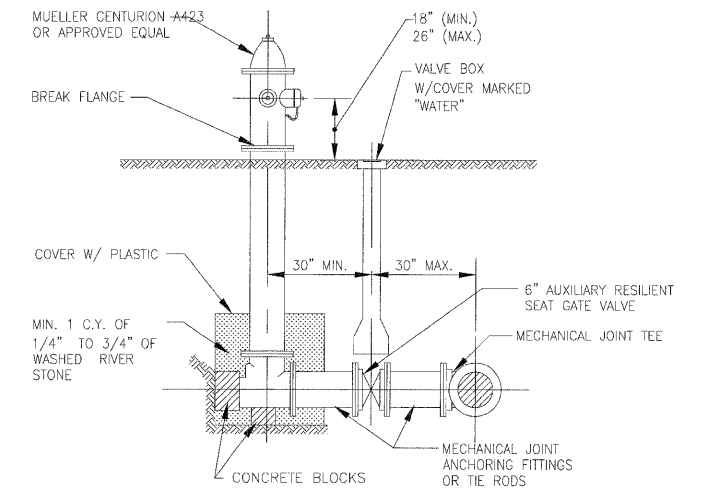
- NOTES:
 1. ECCENTRIC CONE REQUIRED
 2. USE 4'-0" DIAMETER FOR WATER MAIN SIZES 4" THRU 10", USE 5'-0" DIAMETER FOR WATER MAIN SIZES 12" THRU 20", USE 6'-0" DIAMETER FOR WATER MAIN SIZES 20" OR GREATER.



PRESSURE CONNECTION VALVE VAULT DETAIL

NO SCALE

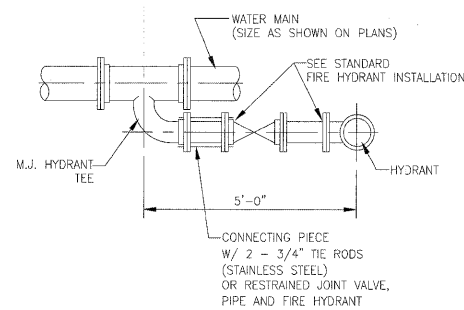
VILLAGE OF ITASCA, ILLINOIS



FIRE HYDRANT INSTALLATION DETAIL

NO SCALE

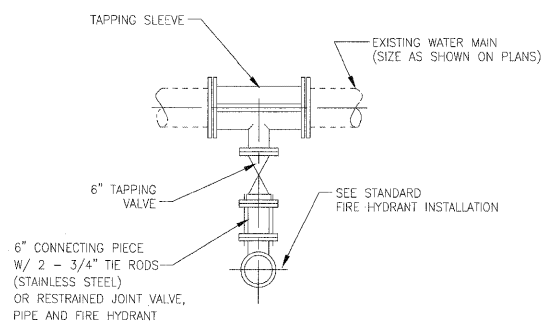
VILLAGE OF ITASCA, ILLINOIS



FIRE HYDRANT - 90° CONNECTION

(FOR WATER MAIN SIZES 6" THROUGH 12")
NO SCALE

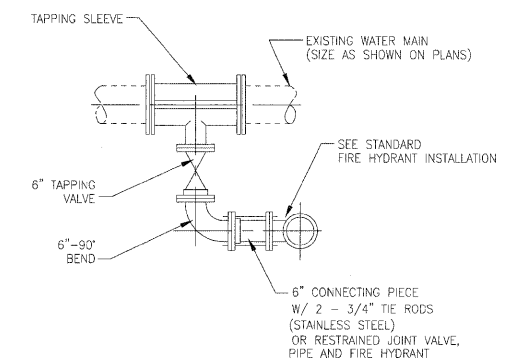
VILLAGE OF ITASCA, ILLINOIS



FIRE HYDRANT - PRESSURE TAP

NO SCALE

VILLAGE OF ITASCA, ILLINOIS



FIRE HYDRANT - 90° PRESSURE TAP

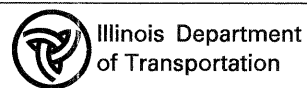
NO SCALE

DATE	
BY	
DESIGNED	
DRAWN	
CHECKED	
DATE	
BY	
NO.	

DATE	
BY	
DESIGNED	
DRAWN	
CHECKED	
DATE	
BY	
NO.	



USER NAME = (username)	DESIGNED - SMV	REVISED - 8-27-10 VILLAGE REVIEW
PLOT CONFIG = POF22X34.plt	DRAWN - LKB	REVISED -
PLOT SCALE = 1:1	CHECKED - SMV	REVISED -
PLOT DATE = 11/24/2010 9:34:51 AM	DATE - 7-30-10	REVISED -



ILLINOIS ROUTE 53
WATER AND SEWER REPLACEMENT DETAILS

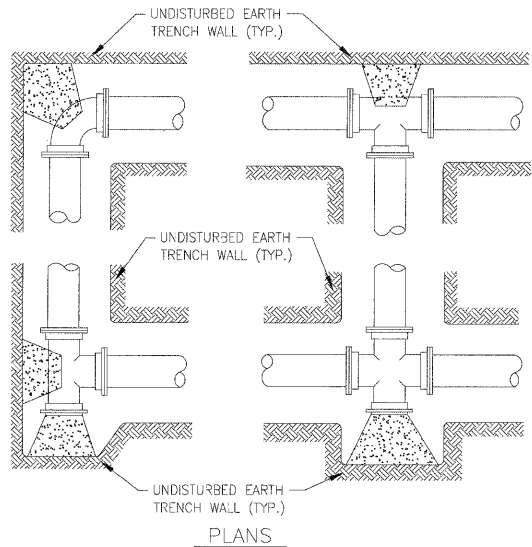
SCALE: NONE SHEET NO. 07 STA. TO STA.

F.A.U. RTE.	SECTION	COUNTY	TOTAL SHEETS	SHEET NO.
2578	532B	DUPAGE	781	362
FED. ROAD DIST. NO.		ILLINOIS FED. AID PROJECT		
CONTRACT NO. 60477				

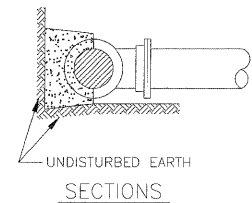
PLAN	SURVEYED	DATE
	PLOTTED	
	CHECKED	
	BY	
	DATE	
	NO.	

PROFILE	SURVEYED	DATE
	PLOTTED	
	CHECKED	
	BY	
	DATE	
	NO.	

VILLAGE OF ITASCA, ILLINOIS

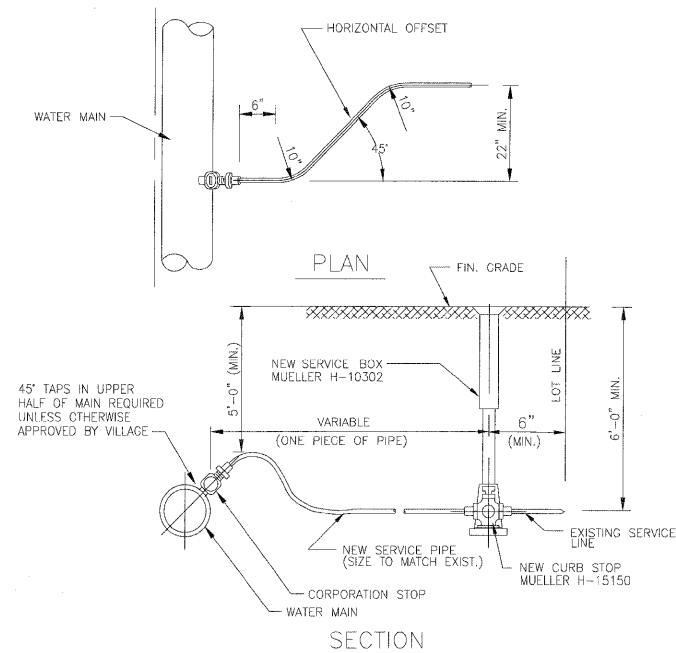


- NOTES:
1. PROVIDE PRECAST OR CAST-IN-PLACE CONCRETE THRUST BLOCKS OF ADEQUATE SIZE AND THRUST BEARING SURFACE TO PREVENT MOVEMENT OF PIPELINE UNDER PRESSURE.
 2. PLACE THE BASE AND THRUST BEARING SIDES OF THRUST BLOCK DIRECTLY AGAINST UNDISTURBED EARTH.
 3. PLACE THRUST BLOCKING SO THE FITTING JOINTS WILL BE ACCESSIBLE FOR REPAIR.



WATERMAIN THRUST BLOCKING DETAILS
NO SCALE

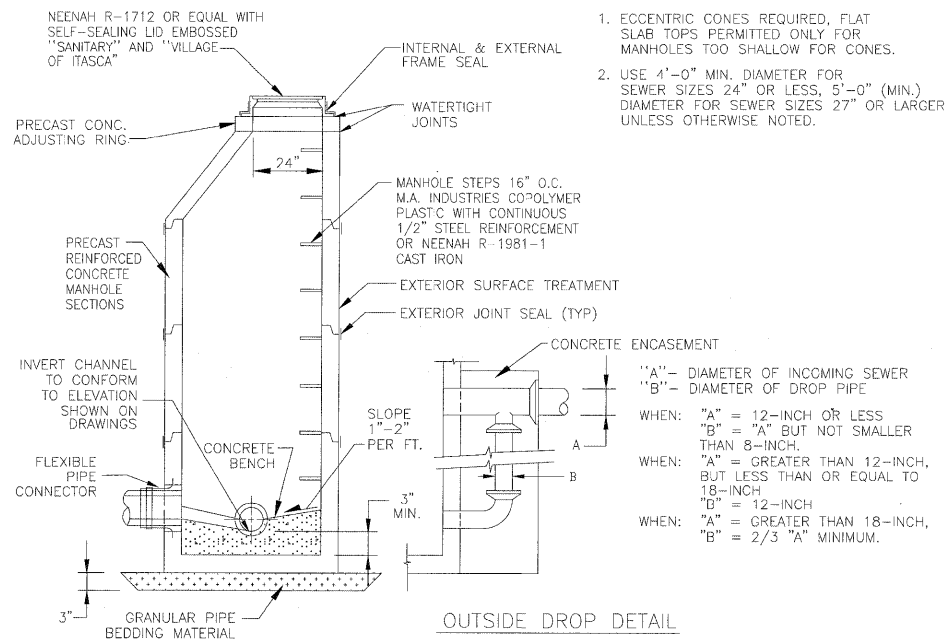
VILLAGE OF ITASCA, ILLINOIS



SERVICE PIPE	CORP. STOP	CURB STOP	SERVICE BOX
1"	1"	1"	2 1/2"
1 1/4"	1 1/4"	1 1/4"	3"
1 1/2"	1 1/4" x 1 1/2"	1 1/2"	3"
2"	1 1/2" x 2"	2"	3"

WATER SERVICE INSTALLATION
NO SCALE

VILLAGE OF ITASCA, ILLINOIS

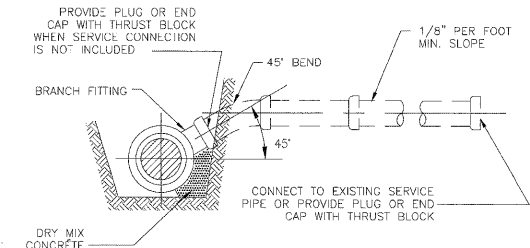


- NOTE:
1. ECCENTRIC CONES REQUIRED, FLAT SLAB TOPS PERMITTED ONLY FOR MANHOLES TOO SHALLOW FOR CONES.
 2. USE 4'-0" MIN. DIAMETER FOR SEWER SIZES 24" OR LESS, 5'-0" (MIN.) DIAMETER FOR SEWER SIZES 27" OR LARGER UNLESS OTHERWISE NOTED.

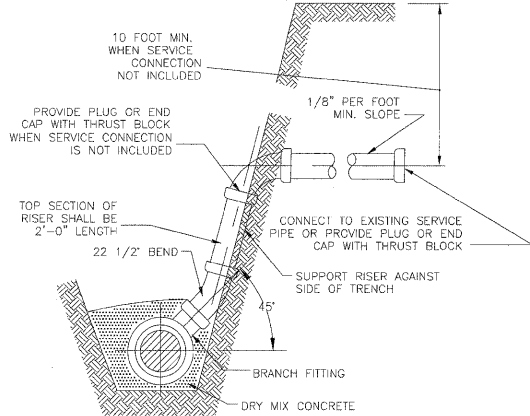
SANITARY MANHOLE DETAIL
NO SCALE

NOTE:
USE OUTSIDE DROP WHEN ANY ENTERING SEWER INVERT DIFFERS BY 2'-0" OR MORE FROM INVERT OF MANHOLE.

VILLAGE OF ITASCA, ILLINOIS



SANITARY SEWER SERVICE DETAIL
FOR SEWER INVERT DEPTHS TO 12 FEET (NEW CONSTRUCTION)

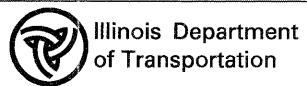


SANITARY SEWER SERVICE RISER DETAIL
FOR SEWER INVERT DEPTHS OVER 12 FEET (NEW CONSTRUCTION)



USER NAME =	lusername
PLOT CONFIG =	PDF22X34.plt
PLOT SCALE =	1:1
PLOT DATE =	11/24/2010 9:37:18 AM

DESIGNED -	SMV	REVISED -	8-27-10 VILLAGE REVIEW
DRAWN -	UKB	REVISED -	11-2-10 I.D.O.T. REVIEW
CHECKED -	SMV	REVISED -	
DATE -	7-30-10	REVISED -	



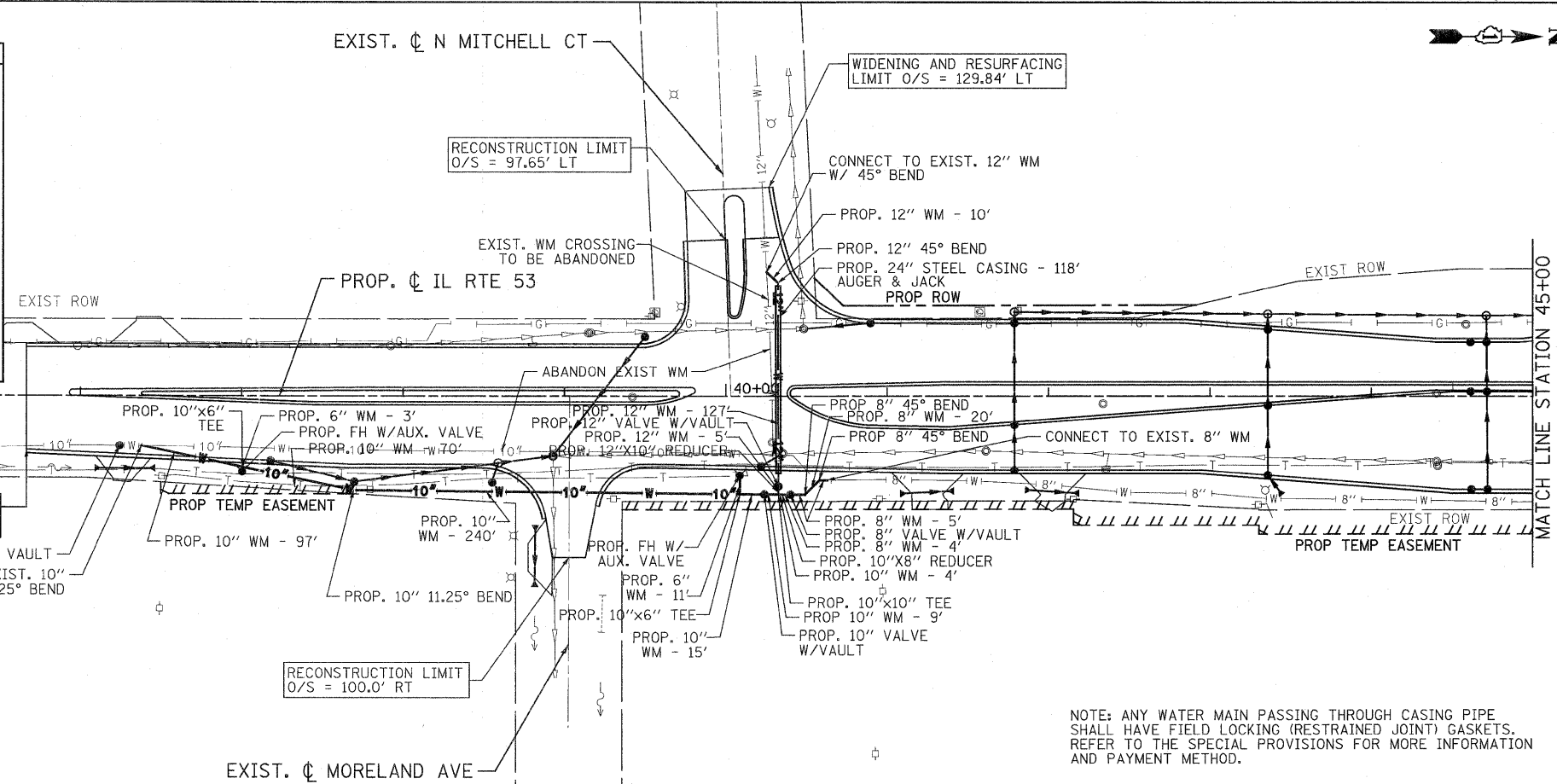
ILLINOIS ROUTE 53
WATER AND SEWER REPLACEMENT DETAILS

SCALE: NONE SHEET NO. # OF # STA. TO STA.

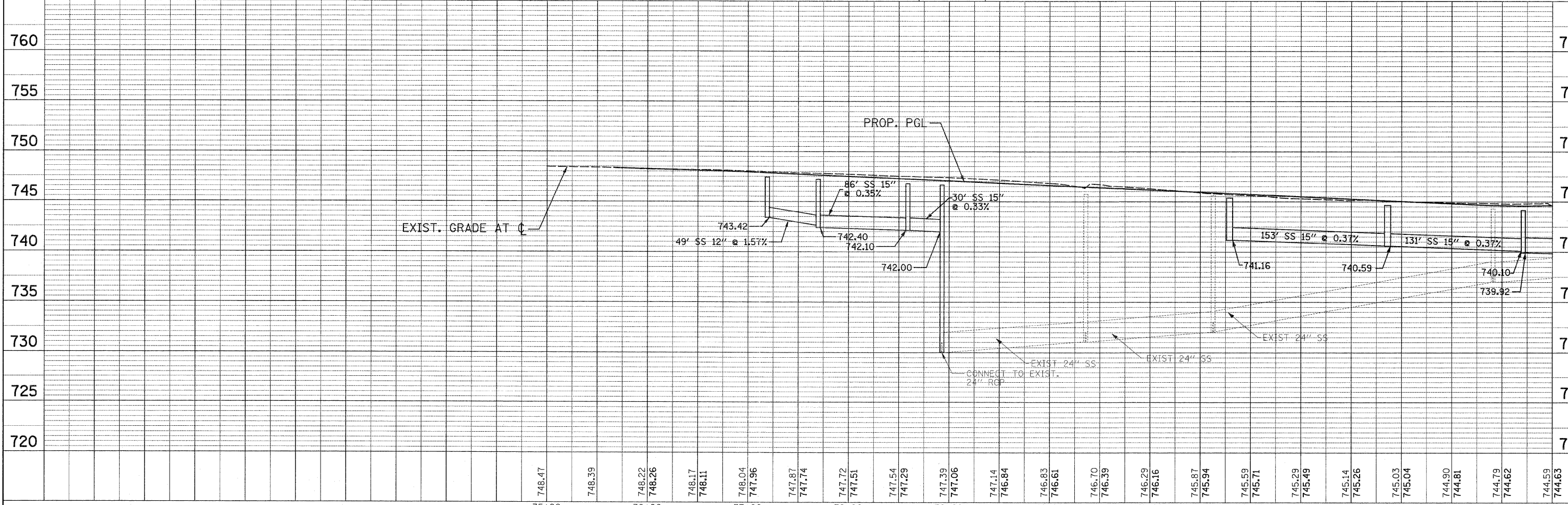
F.A.U. RTE.	SECTION	COUNTY	TOTAL SHEETS	SHEET NO.
2578	532B	DUPAGE	781	363
CONTRACT NO. 60477				
FED. ROAD DIST. NO. ILLINOIS FED. AID PROJECT				

LEGEND:

BOUNDARY LINES/SYMBOLS	EXISTING	PROPOSED	BOUNDARY LINES/SYMBOLS	EXISTING	PROPOSED
REFERENCE LINE/CENTERLINE AND STATIONING	10+00	10+00	MANHOLE	○	⊙
WATER MAIN	—W—	—W—	FLARED END SECTION	△	△
WATER VALVE	○	●	DITCH	—	—
FIRE HYDRANT	⊙	●	RIPRAP	▒	▒
RIGHT OF WAY LINE	---	---	GAS LINE	—G—	—G—
TEMPORARY EASEMENT	///	///	TELEPHONE LINE	—T—	—T—
PERMANENT EASEMENT	////	////	AERIAL LINE	—A—	—A—
STORM SEWER	—S—	—S—	SANITARY SEWER	—SS—	—SS—
CATCH BASIN	○	●	CABLE TELEVISION	—CTV—	—CTV—
HEADWALL/ENDWALL	○	●	UNDERGROUND ELECTRIC	—E—	—E—
OPEN LID MANHOLE/INLET	○	●	WETLAND	▒	▒
SWALE	—	—			



NOTE: ANY WATER MAIN PASSING THROUGH CASING PIPE SHALL HAVE FIELD LOCKING (RESTRAINED JOINT) GASKETS. REFER TO THE SPECIAL PROVISIONS FOR MORE INFORMATION AND PAYMENT METHOD.



DATE	BY
DATE	BY
DATE	BY

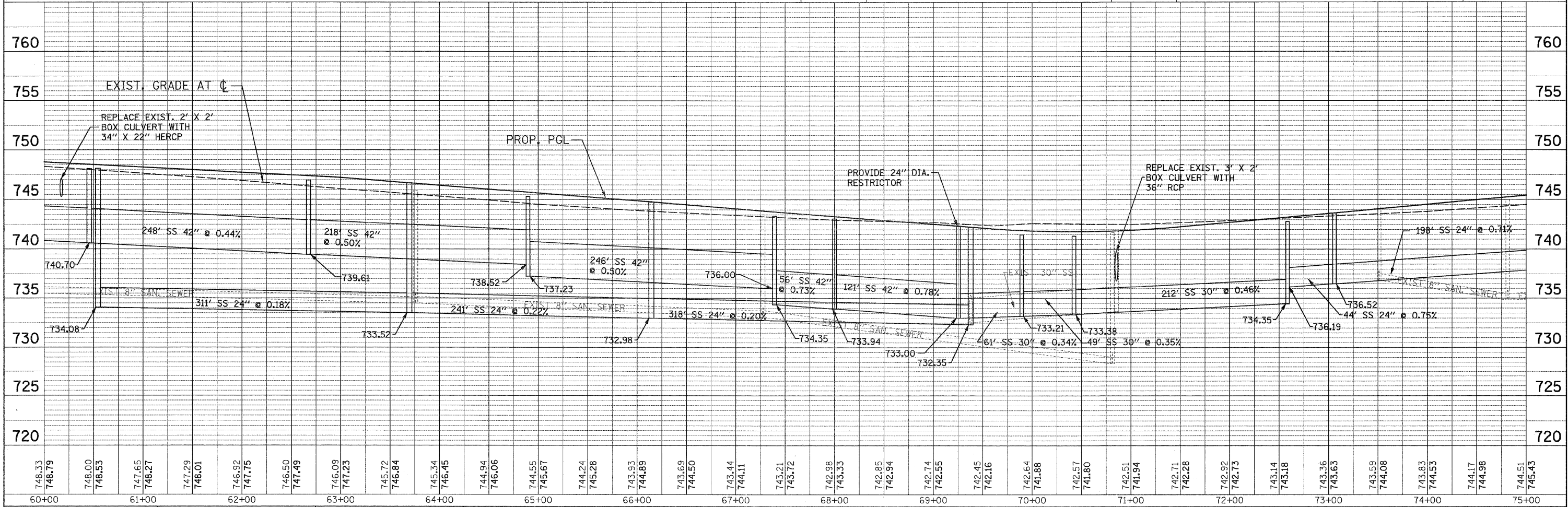
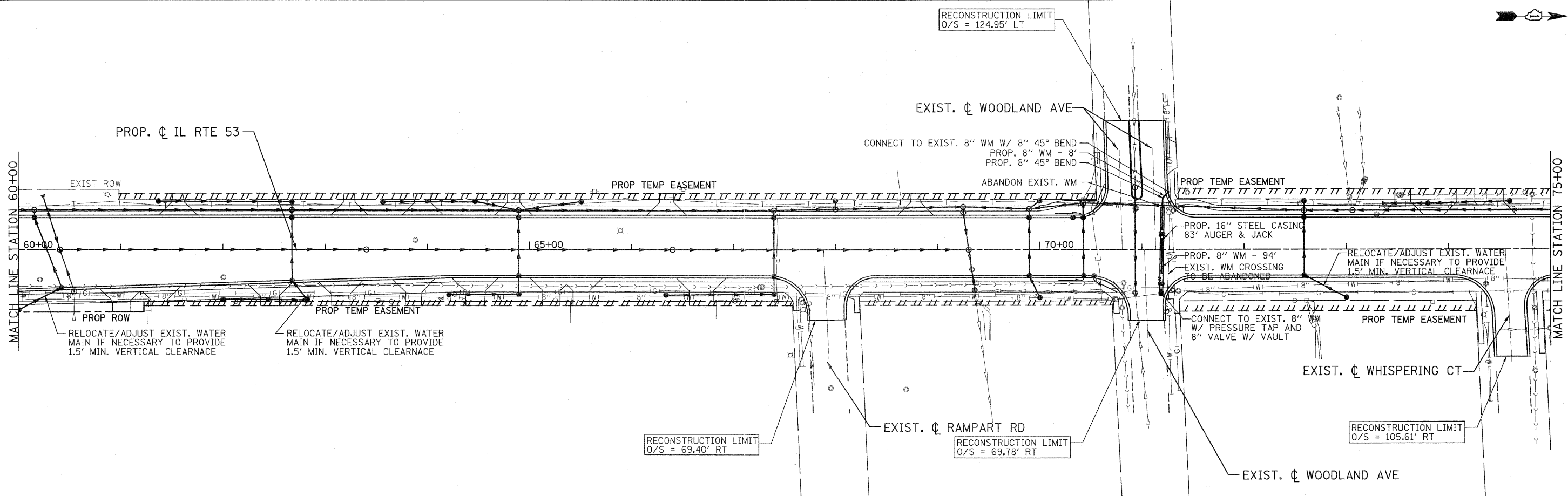
DATE	BY
DATE	BY
DATE	BY

<p>PATRICK ENGINEERING INC. 4570 VARSITY DRIVE LISLE, IL 60532 patrickengineering.com</p>	USER NAME = ddoerfler\ddoerfler PLOT CONFIG = PDF(Grey-Large).plt PLOT SCALE = 1/50 PLOT DATE = 1/28/2011 3:48:19 PM	DESIGNED - D.DOERFLER DRAWN - D.DOERFLER CHECKED - A.JAMES DATE - 1/31/2010	REVISED - REVISED - REVISED - REVISED -	<p>Illinois Department of Transportation</p>	<p>ILLINOIS ROUTE 53 WATERMAIN RELOCATION PLAN</p>	F.A.U. RTE. 2578 SECTION 532B COUNTY DUPAGE TOTAL SHEETS 781 SHEET NO. 366A CONTRACT NO. 60477
	SCALE: 1"=50' SHEET NO. WM 1 OF 8 STA. 35+66.56 TO STA. 45+00	FED. ROAD DIST. NO. ILLINOIS FED. AID PROJECT				

G:\1001\9356_A01\IL53\Drawings\Addison WM Relocation\Sheets\Watermain_1.dgn

DATE	
BY	
SURVEYED	
ALIGNED	
CHECKED	
NOTE BOOK	
NO.	
PLAN	
NO.	

DATE	
BY	
SURVEYED	
GRADES	
CHECKED	
NOTE BOOK	
NO.	
PROFILE	
NO.	

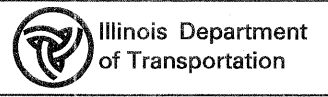


PATRICK ENGINEERING INC.
4970 VARSITY DRIVE
LISLE, IL 60532
patrickengineering.com

USER NAME = ddoerfler(Rdwg.Lisle)
PLOT CONFIG = PDF(Grey-Large).plt
PLOT SCALE = 1/50
PLOT DATE = 1/28/2011 3:40:33 PM

DESIGNED - D.DOERFLER
DRAWN - D.DOERFLER
CHECKED - A.JAMES
DATE - 1/31/2011

REVISED -
REVISED -
REVISED -
REVISED -



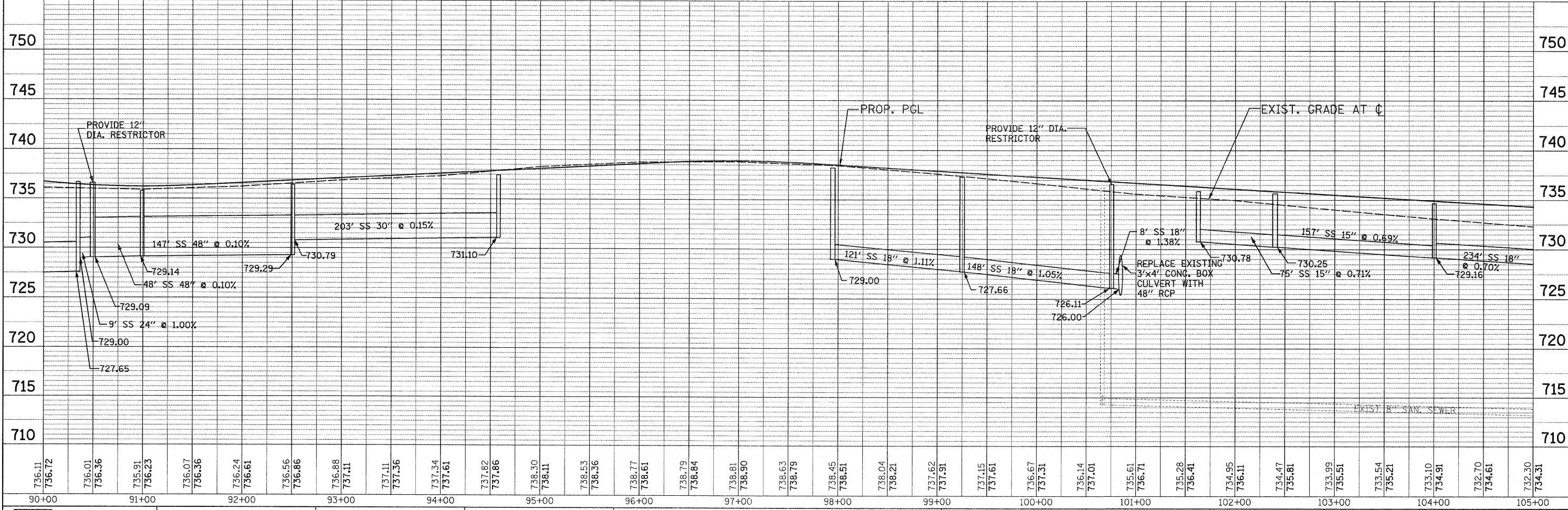
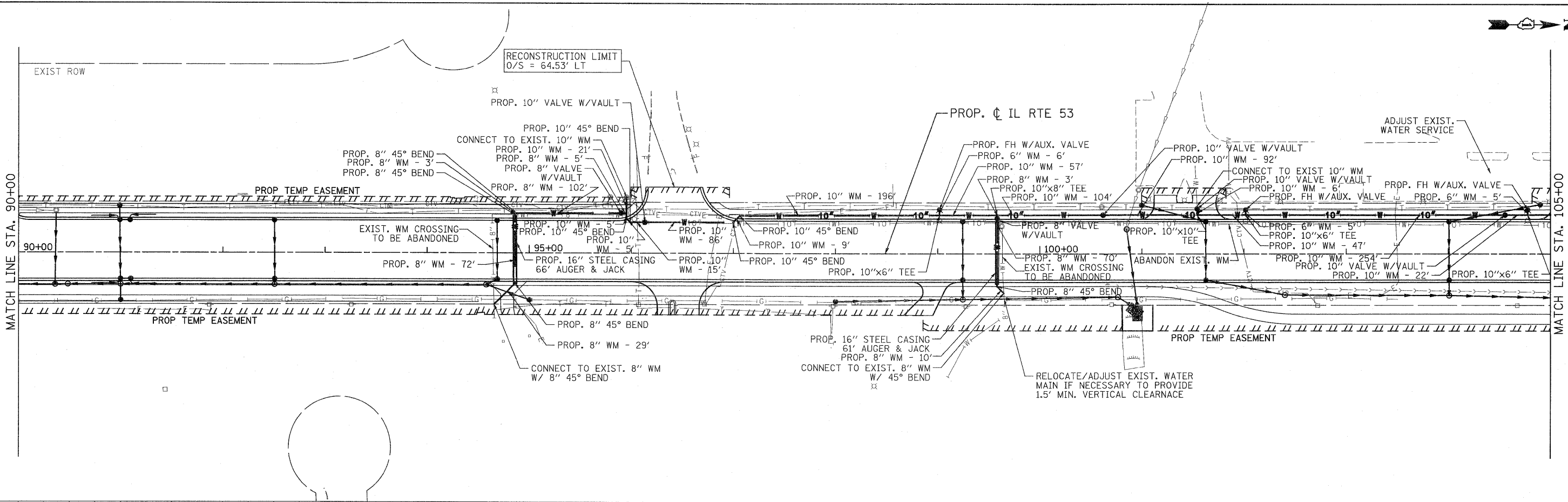
ILLINOIS ROUTE 53
WATERMAIN RELOCATION PLAN
SCALE: 1"=50'
SHEET NO. WM 3 OF 8
STA. 60+00 TO STA. 75+00

F.A.U. RTE.	SECTION	COUNTY	TOTAL SHEETS	SHEET NO.
2578	532B	DUPAGE	781	366C
CONTRACT NO. 60477				
FED. ROAD DIST. NO. ILLINOIS FED. AID PROJECT				

q:\dot\9356.e2.1153\drawings\addison wm relocation\sheet\Watermain.3.dgn

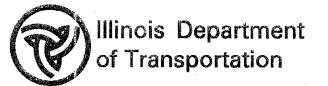
PLAN	DATE
BY	
NO.	
DATE	
BY	
NO.	
DATE	
BY	
NO.	
DATE	
BY	
NO.	
DATE	

PROFILE	DATE
BY	
NO.	
DATE	
BY	
NO.	
DATE	
BY	
NO.	
DATE	
BY	
NO.	
DATE	



PATRICK ENGINEERING INC.
 4870 VARSITY DRIVE
 LISLE, IL 60532
 patrickengineering.com

USER NAME = ddoerfler(Rdwy,Lisle)	DESIGNED - D.DOERFLER	REVISED -
PLOT CONFIG = P0f(Grey, Large).plt	DRAWN - D.DOERFLER	REVISED -
PLOT SCALE = 1:50	CHECKED - A.JAMES	REVISED -
PLOT DATE = 1/28/2011 3:42:45 PM	DATE - 1/31/2011	REVISED -



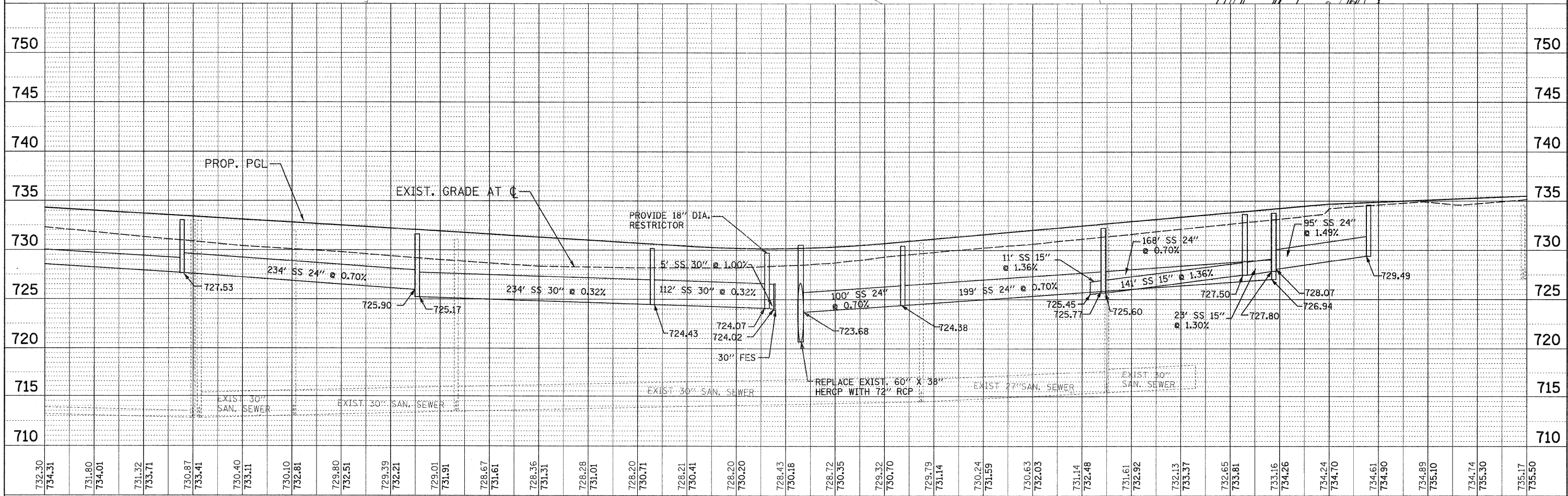
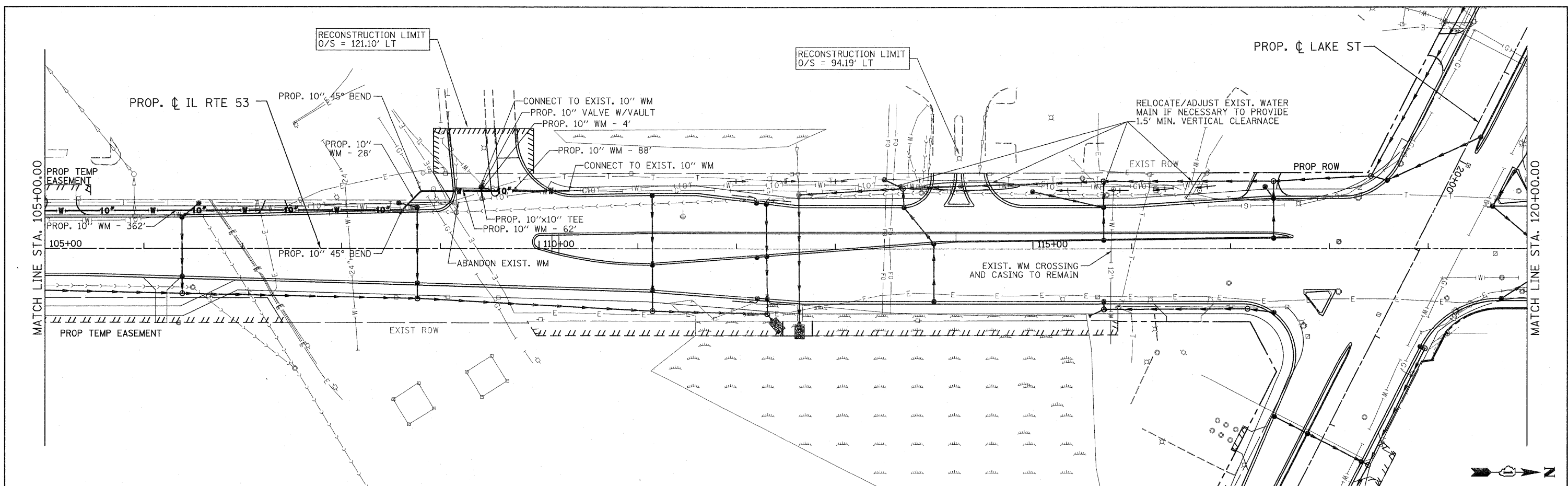
**ILLINOIS ROUTE 53
 WATERMAIN RELOCATION PLAN**
 SCALE: 1"=50'
 SHEET NO. WM 5 OF 8
 STA. 90+00 TO STA. 105+00

F.A.U. RTE.	SECTION	COUNTY	TOTAL SHEETS NO.	SHEET NO.
2578	532B	DUPAGE	781	366E
CONTRACT NO. 60477				
FED. ROAD DIST. NO. ILLINOIS FED. AID PROJECT				

q:\dot\9356_a0\1153\drawings\addison wm relocation\sheets\Watermain_5.dgn

PLAN	SURVEYED	DATE
	ALIGNED	BY
	CHECKED	
	RT. OF WAY CHECKED	
	NO. CAD FILE NAME	

PROFILE	SURVEYED	DATE
	GRADES CHECKED	BY
	B.M. NOTED	
	STRUCTURE NOTATIONS CHKD	

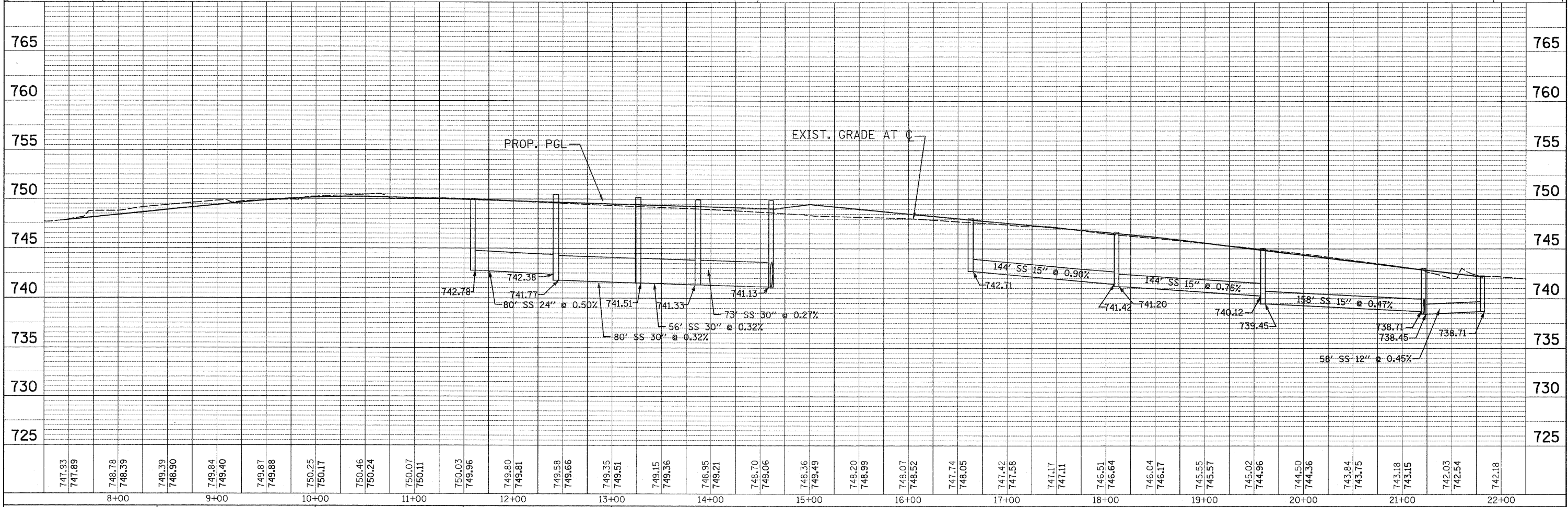
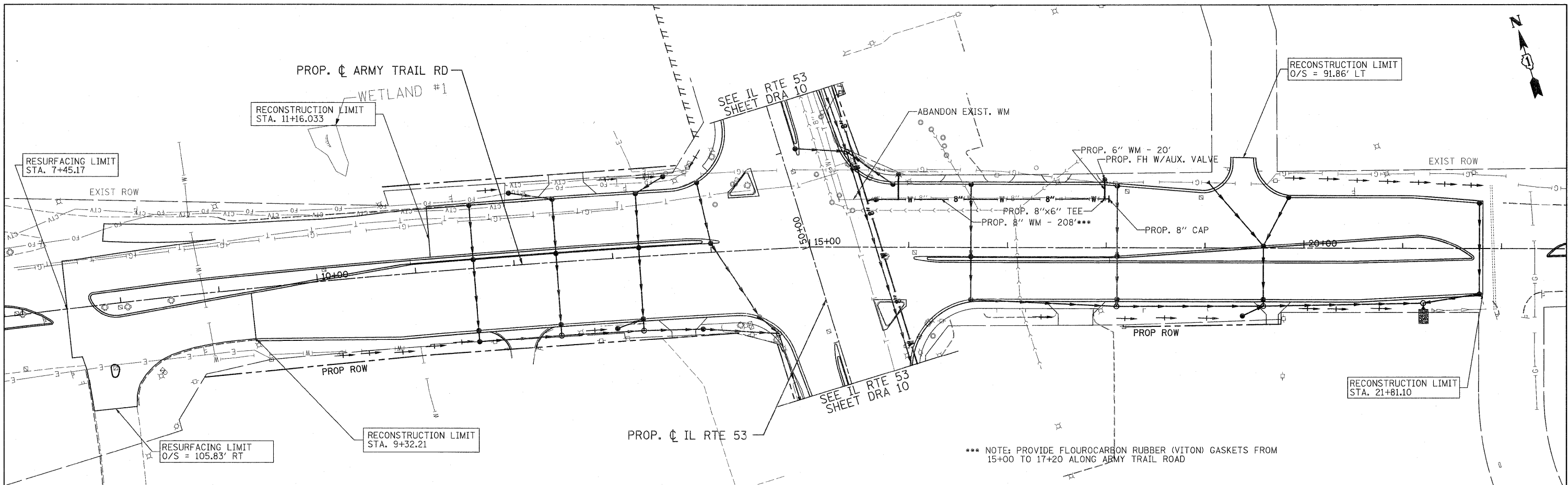


PATRICK ENGINEERING INC. 4870 VARSITY DRIVE LISLE, IL 60532 patrickengineering.com	USER NAME = ddoerfler(Rdwy.Lisla) PLOT CONFIG = PDF(Grey_Large).plt PLOT SCALE = 1:50 PLOT DATE = 3/10/2011 4:18:52 PM	DESIGNED - D.DOERFLER DRAWN - D.DOERFLER CHECKED - A.JAMES DATE - 3/11/2011	REVISED - REVISED - REVISED - REVISED -	Illinois Department of Transportation	ILLINOIS ROUTE 53 WATERMAIN RELOCATION PLAN		F.A.U. RTE. 2578 SECTION 532B COUNTY DUPAGE TOTAL SHEETS 781 SHEET NO. 366F	CONTRACT NO. 60477
	SCALE: 1"=50' SHEET NO. WM 6 OF 8 STA. 105+00 TO STA. 120+00	FED. ROAD DIST. NO. ILLINOIS FED. AID PROJECT						

G:\1001\9356_A0_1L53\Drawings\Addison WM Relocation\Sheets\Watermain_6.dgn

PLAN
 SURVEYED
 ALIGNMENT CHECKED
 RT. OF WAY CHECKED
 DATE FILE NAME

PROFILE
 SURVEYED
 GRADES CHECKED
 B.M. NOTED
 STRUCTURE NOTATIONS OK'D
 NOTE BOOK NO.

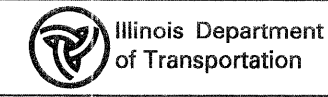


PATRICK ENGINEERING INC.
 4970 VARSITY DRIVE
 LISLE, IL 60532
 patrickengineering.com

USER NAME = ddoerfler(Rdkj.Lisle)
 PLOT CONFIG = PDF(Grey, Large).plt
 PLOT SCALE = 1:50
 PLOT DATE = 1/28/2011 3:49:58 PM

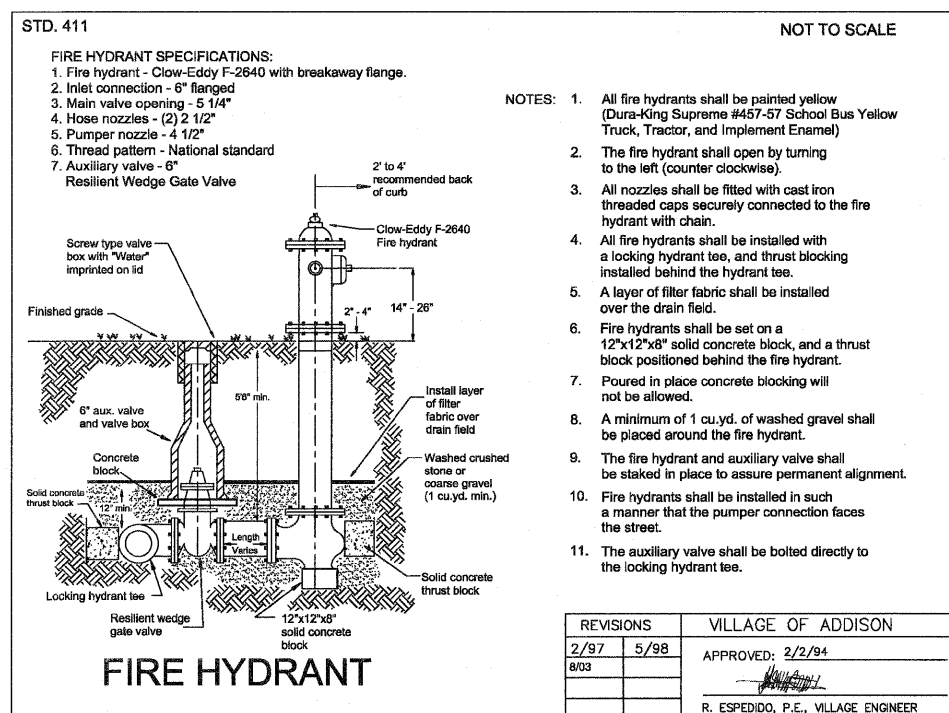
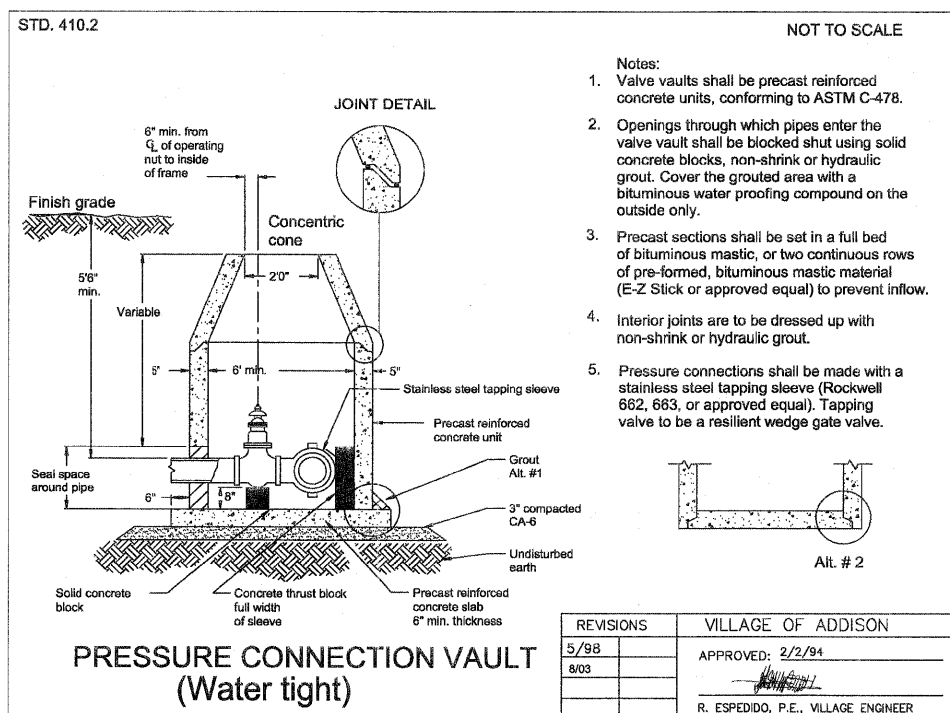
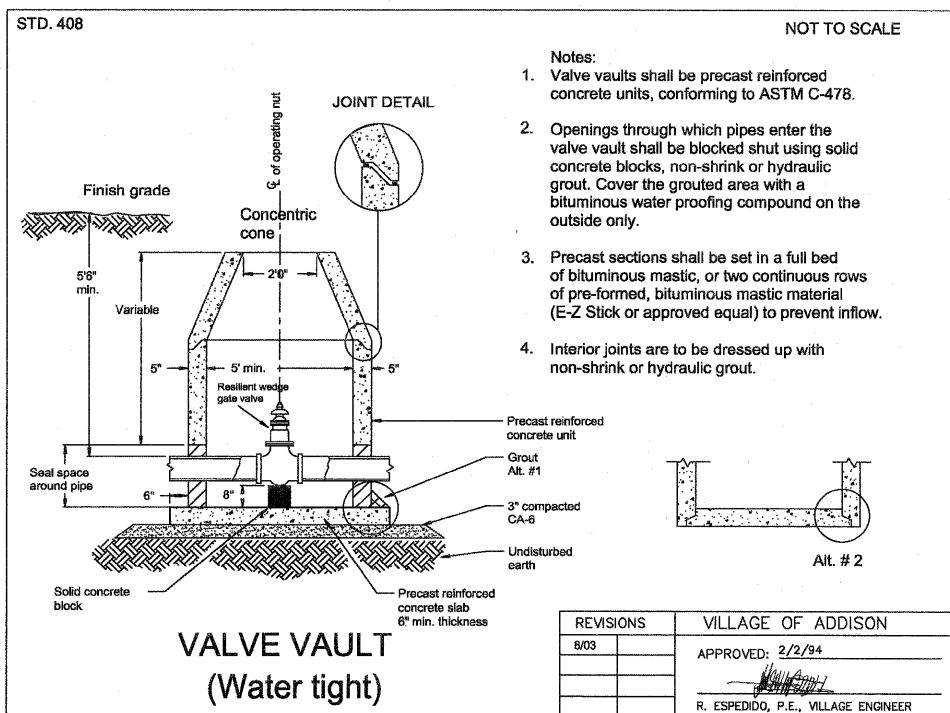
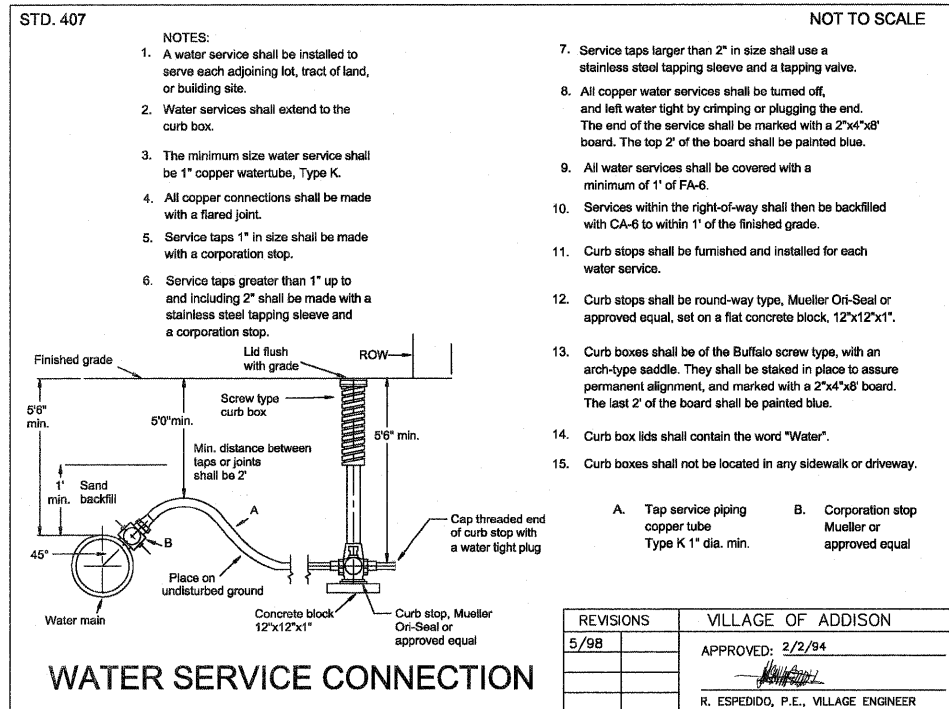
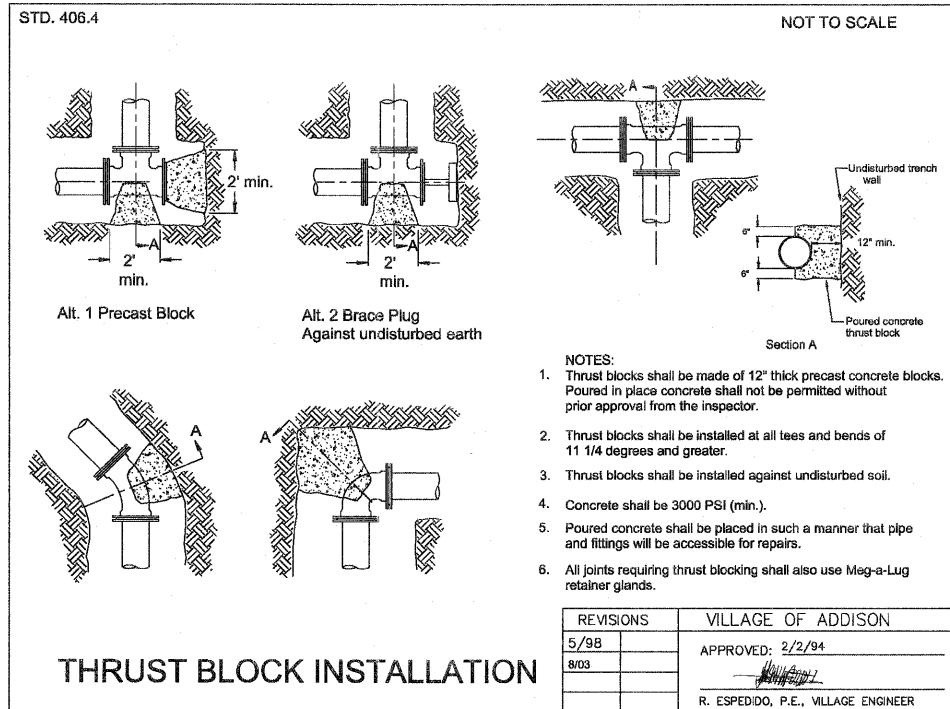
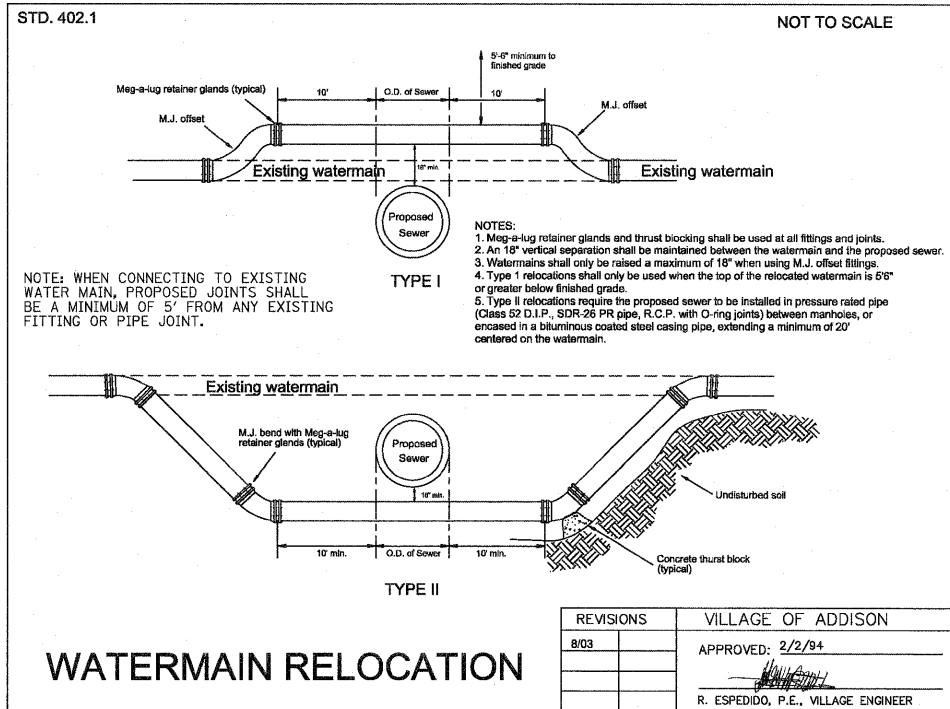
DESIGNED - D.DOERFLER
 DRAWN - D.DOERFLER
 CHECKED - A.JAMES
 DATE - 1/31/2011

REVISED -
 REVISED -
 REVISED -
 REVISED -



ARMY TRAIL ROAD
 WATERMAIN RELOCATION PLAN
 SCALE: 1"=50'
 SHEET NO. WM 7 OF 8
 STA. TO STA.

F.A.U. RTE.	SECTION	COUNTY	TOTAL SHEETS	SHEET NO.
2578	532B	DUPAGE	781	3660
CONTRACT NO. 60477				
FED. ROAD DIST. NO. ILLINOIS FED. AID PROJECT				



F.A. RTE.	SECTION	COUNTY	TOTAL SHEETS	SHEET NO.
2578	532B	DU PAGE	781	367
		ILLINOIS	CONTRACT NO. 60477	

STATE OF ILLINOIS

DEPARTMENT OF TRANSPORTATION

DIVISION OF HIGHWAYS

PLANS FOR PROPOSED HIGHWAY

FAP ROUTE 870 / FAU ROUTE 2578 (ILLINOIS ROUTE 53)

ARMY TRAIL ROAD TO ELGIN O'HARE EXPRESSWAY

ROADWAY RECONSTRUCTION, ADDITIONAL LANES, DRY LAND BRIDGE CONSTRUCTION, TRAFFIC SIGNAL MODERNIZATION AND INTERCONNECT

SECTION 532B

PROJECT NO. _____

DUPAGE COUNTY

C-91-397-97

D-91-397-97



PATRICK ENGINEERING INC.
 4970 VARSITY DRIVE
 LISLE, IL 60532
 patrickengineering.com

FOR INDEX OF SHEETS, SEE SHEET NO. 2

HIGHWAY CLASSIFICATION
PRINCIPAL ARTERIAL ROUTE :
 (FROM ARMY TRAIL ROAD TO LAKE STREET)
SUBURBAN MINOR ARTERIAL :
 (FROM LAKE STREET TO THE ELGIN-O'HARE EXPRESSWAY)

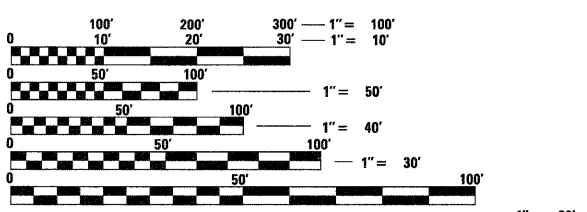
DESIGN DESIGNATION
 3500(20) ARTERIAL 14.56 (PCC-20)

2 OF 2

TRAFFIC DATA
 IL RTE 53
 2002 ADT = 14,200 - 28,800
 2020 ADT = 26,000 - 35,000

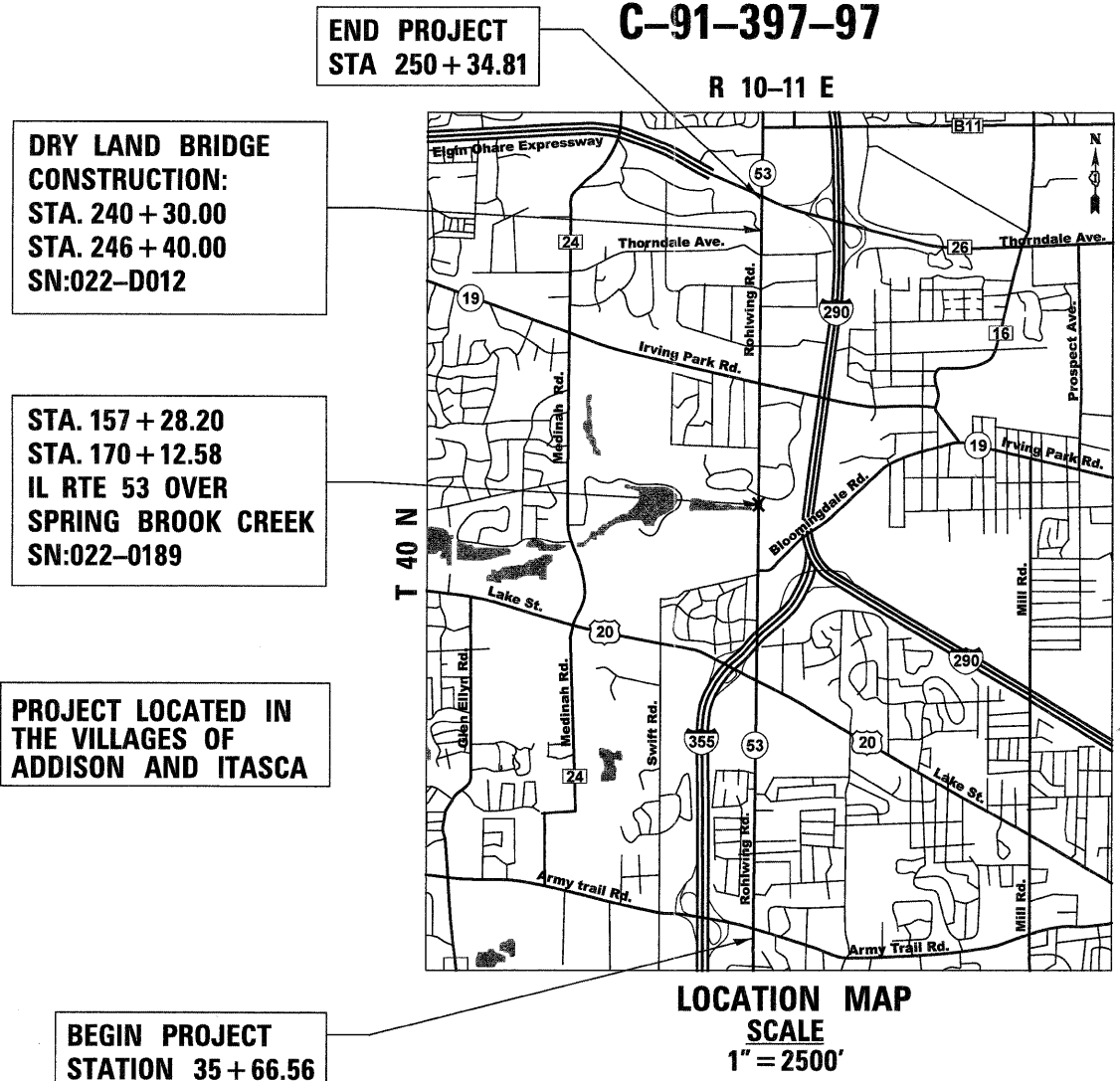
POSTED SPEED LIMIT = 40 MPH
 DESIGN SPEED = 45 MPH

PROJECT DESCRIPTION
 THE PROPOSED IMPROVEMENT CONSISTS OF THE WIDENING AND RECONSTRUCTION OF ILLINOIS ROUTE 53 ON THE EXISTING ALIGNMENT, NEW STORM SEWER SYSTEM, NOISE WALLS, DRY LAND BRIDGE, AND TRAFFIC SIGNAL MODERNIZATION.



FULL SIZE PLANS HAVE BEEN PREPARED USING STANDARD ENGINEERING SCALES. REDUCED SIZED PLANS WILL NOT CONFORM TO STANDARD SCALES. IN MAKING MEASUREMENTS ON REDUCED PLANS, THE ABOVE SCALES MAY BE USED.

J.U.L.I.E.
 JOINT UTILITY LOCATION INFORMATION FOR EXCAVATION
 1-800-892-0123 OR 811



LOCATION MAP
 SCALE
 1" = 2500'

GROSS LENGTH ILLINOIS RTE 53 = 21,468.25 FEET = 4.1 MILES
 NET LENGTH ILLINOIS RTE 53 = 21,468.25 FEET = 4.1 MILES

PRINTED BY THE AUTHORITY OF THE STATE OF ILLINOIS

CONTRACT NO. 60477

DISTRICT 1 - DESIGN/CONSULTANT SERVICES SECTION/ RAJENDRA SHAH (847) 705-4555

PARCEL	OWNER	PERMANENT TAX NUMBER	TOTAL HOLDING	AREA TAKEN	PREVIOUSLY DEDICATED	EASEMENT	REMAINDER	ACQUIRED BY
			ACRES	ACRES	ACRES	ACRES	ACRES	
1DS0004TE	JACQUELINE WHITE	03 - 30 - 105 - 018	0.558	N/A	N/A	0.010	0.558	
1DS0064TE	SYLVESTER R. DZIEDZIC AND CHERYL L. DZIEDZIC HIS WIFE, IN JOINT TENANCY	03 - 30 - 103 - 027	0.569	N/A	N/A	0.018	0.569	
1DS0065TE	JOHN B. RUTTER	03 - 30 - 103 - 026	0.702	N/A	N/A	0.014	0.702	
1DS0068TE	SCOTT A. CAMP	03 - 30 - 103 - 021	0.567	N/A	N/A	0.034	0.567	

LINE LEGEND		
A	7.18	N89°32'20"W
B	5.0	S89°35'00"E
C	5.0	N89°30'58"W
D	5.0	S89°34'21"E
E	10.0	S89°38'15"E
F	15.82	N89°34'21"W

- IRON PIPE OR ROD FOUND
- ⊕ P.K. NAIL FOUND OR SET
- + CUT CROSS FOUND OR SET
- ⊙ 5/8" REBAR SET
- T1, T2, T3 THESE STAKES REFERENCE FOUND OR SET MONUMENTATION. SET 5/8" INCH IRON ROD FLUSH WITH GROUND TO THE FOUND IRON STAKE, IDENTIFIED BY COLORED PLASTIC CAP BEARING SURVEYORS REGISTRATION NUMBER.
- BT1, BT2, BT3 THESE STAKES, IN CULTIVATED AREAS, REFERENCE FOUND OR SET MONUMENTATION. BURIED 5/8" INCH IRON ROD 20 INCHES BELOW GROUND TO THE FOUND IRON STAKE, IDENTIFIED BY COLORED PLASTIC CAP BEARING SURVEYORS REGISTRATION NUMBER.
- STAKING OF PROPOSED RIGHT-OF-WAY. SET DIVISION OF HIGHWAYS SURVEY MARKER TO MONUMENT THE POSITION SHOWN, IDENTIFIED BY INSCRIPTION DATA AND SURVEYORS REGISTRATION NUMBER.
- M STAKING OR PROPOSED RIGHT-OF-WAY IN CULTIVATED AREAS. BURIED 5/8" INCH METAL ROD 20 INCHES BELOW GROUND TO MARK FUTURE SURVEY MARKER POSITION, IDENTIFIED BY COLORED PLASTIC CAP BEARING SURVEYORS REGISTRATION NUMBER.
- ⊙ PERMANENT SURVEY MARKER, I.D.O.T. STD. 2135 (TO BE SET BY OTHERS).
- RIGHT-OF-WAY STAKING PROPOSED TO BE SET

- LEGEND**
- SECTION LINE
 - QUARTER SECTION LINE
 - QUARTER, QUARTER SECTION LINE
 - PLATTED LOT LINE
 - PROPERTY (DEED) LINE
 - APL APPARENT PROPERTY LINE
 - CENTER LINE
 - EXISTING RIGHT-OF-WAY LINE
 - PROPOSED RIGHT-OF-WAY LINE
 - PROPOSED EASEMENT
 - 129.32' MEASURED DIMENSION
 - 129.32' (COMP) COMPUTED DIMENSION
 - (129.32') RECORD DATA
 - EXISTING BUILDING

COORDINATE SCHEDULE		
STATION	OFFSET	COORDINATES
45+00.00	7.44 RT.	1917354.921 N - 1066261.282 E
35+00.00	0.00	1916334.994 N - 1066245.553 E

- BUILDING LEGEND**
- 1 = 1 STORY BRICK/FRAME RESD.
 - 2 = 9.5 FT. BY 10.0 FT. METAL SHED
 - 3 = 1 STORY BRICK/FRAME RESD.
 - 4 = 1 STORY BRICK RESD.
 - 5 = 1 STORY BRICK/FRAME RESD.
 - 6 = FRAME GARAGE
 - 7 = 8.25 FT. BY 8.24 FT. FRAME SHED

AUBURN HILLS SUBDIVISION
PLANNED UNIT DEVELOPMENT

STATE OF ILLINOIS
COUNTY OF DUPAGE

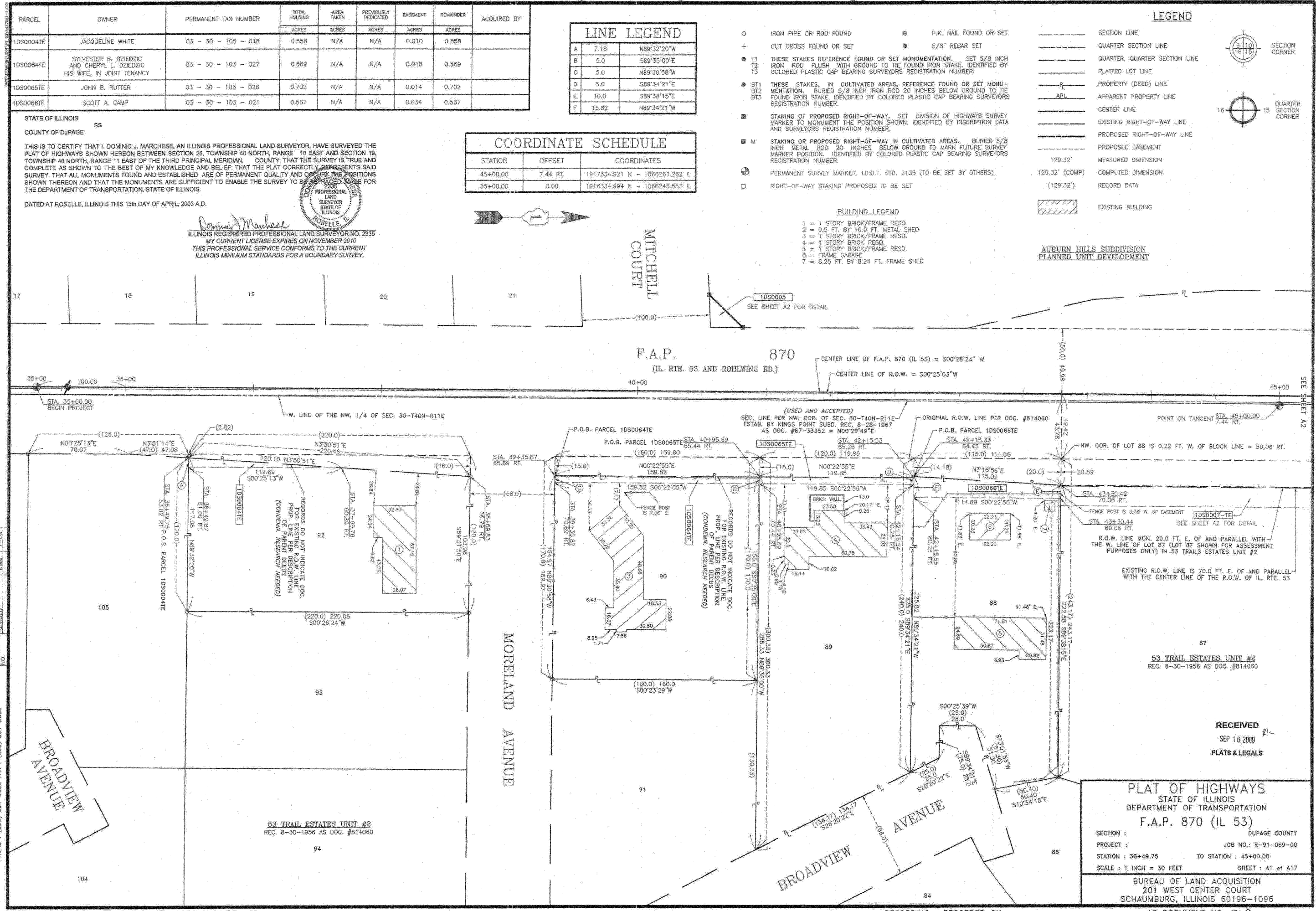
THIS IS TO CERTIFY THAT I, DOMINIC J. MARCHESI, AN ILLINOIS PROFESSIONAL LAND SURVEYOR, HAVE SURVEYED THE PLAT OF HIGHWAYS SHOWN HEREON BETWEEN SECTION 25, TOWNSHIP 40 NORTH, RANGE 10 EAST AND SECTION 19, TOWNSHIP 40 NORTH, RANGE 11 EAST OF THE THIRD PRINCIPAL MERIDIAN, COUNTY; THAT THE SURVEY IS TRUE AND COMPLETE AS SHOWN TO THE BEST OF MY KNOWLEDGE AND BELIEF; THAT THE PLAT CORRECTLY REPRESENTS SAID SURVEY, THAT ALL MONUMENTS FOUND AND ESTABLISHED ARE OF PERMANENT QUALITY AND CORRECTLY POSITIONED SHOWN THEREON AND THAT THE MONUMENTS ARE SUFFICIENT TO ENABLE THE SURVEY TO BE REPRODUCED IN CASE FOR THE DEPARTMENT OF TRANSPORTATION, STATE OF ILLINOIS.

DATED AT ROSELLE, ILLINOIS THIS 15th DAY OF APRIL, 2003 A.D.

DOMINIC J. MARCHESI
ILLINOIS REGISTERED PROFESSIONAL LAND SURVEYOR NO. 2335
MY CURRENT LICENSE EXPIRES ON NOVEMBER 2010
THIS PROFESSIONAL SERVICE CONFORMS TO THE CURRENT ILLINOIS MINIMUM STANDARDS FOR A BOUNDARY SURVEY.

BY	DATE	REASON
MADE		
REVISED		
NOTED		
REVIEWED		

Marchese and Sons, Inc.
NUMBER 184-002782
land - marine - construction surveys
10 MONACO DRIVE, ROSELLE, IL 60172
PHONE: (630) 894-5680 FAX: (630) 894-8869



RECEIVED
SEP 16 2009
PLATS & LEGALS

PLAT OF HIGHWAYS
STATE OF ILLINOIS
DEPARTMENT OF TRANSPORTATION
F.A.P. 870 (IL 53)

SECTION : DUPAGE COUNTY
PROJECT : JOB NO.: R-91-069-00
STATION : 36+49.75 TO STATION : 45+00.00
SCALE : 1 INCH = 30 FEET SHEET : A1 of A17

BUREAU OF LAND ACQUISITION
201 WEST CENTER COURT
SCHAUMBURG, ILLINOIS 60196-1096

AS DOCUMENT NO. 369

Section 25, Township 40 North, Range 10 East of the 3rd P.M., DuPage County, Illinois

PARCEL	OWNER	PERMANENT TAX NUMBER	TOTAL HOLDING	AREA TAKEN	PREVIOUSLY DEDICATED	EASEMENT	REMAINDER	ACQUIRED BY
			ACRES	ACRES	ACRES	ACRES	ACRES	
1DS0005	MARQUETTE BANK TRUSTEE UNDER TRUST AGREEMENT DATED NOVEMBER 26, 2003 KNOWN AS TRUST NO. 16890	02 - 25 - 205 - 016	**5.265	**0.007 312 SQ.FT.	N/A	N/A	**5.265	
1DS0067E	MARQUETTE BANK TRUSTEE UNDER TRUST AGREEMENT DATED NOVEMBER 26, 2003 KNOWN AS TRUST NO. 16890	02 - 25 - 201 - 071	OUTLOT B 2.718	N/A	N/A	0.004 188 SQ.FT.	OUTLOT B 2.718	
1DS0009D-E-A	MICHAEL A. OLIVER AND JULIE OLIVER-MALAY ASTENANT IN COMMON	02 - 25 - 201 - 042	0.760	0.032	N/A	N/A	0.760	
1DS0009D-E-B				0.004 174 SQ.FT.	N/A	N/A		
1DS0013	HARRIS N.A.	02 - 25 - 201 - 048	1.022	0.042	N/A	N/A	0.980	
1DS0068	MARQUETTE BANK TRUSTEE UNDER TRUST AGREEMENT DATED NOVEMBER 26, 2003 KNOWN AS TRUST NO. 16890	02 - 25 - 205 - 016	OUTLOT A 1.436	0.035	N/A	N/A	OUTLOT A 1.401	

LINE LEGEND

A	25.0	N00°23'17"E
B	36.19	S44°01'05"W
C	25.0	N87°38'52"E
D	1.89	N57°10'56"W
E	10.01	N87°40'47"E
F	3.39	S08°22'00"W
G	8.34	S08°22'00"W
H	10.52	N00°28'22"E
J	32.47	S00°23'18"W
K	5.0	N89°36'42"W
M	10.0	N89°36'42"W
N	16.75	N00°23'18"E
P	10.0	S89°36'42"E
Q	25.0	N00°23'18"E
R	5.0	N89°36'42"W
S	35.63	N12°25'43"W
T	11.17	N44°01'05"E
U	25.02	S44°01'05"W

- LEGEND
- SECTION LINE
 - QUARTER SECTION LINE
 - QUARTER, QUARTER SECTION LINE
 - PLATTED LOT LINE
 - PROPERTY (DEED) LINE
 - APPARENT PROPERTY LINE
 - CENTER LINE
 - EXISTING RIGHT-OF-WAY LINE
 - PROPOSED RIGHT-OF-WAY LINE
 - PROPOSED EASEMENT
 - MEASURED DIMENSION
 - COMPUTED DIMENSION
 - RECORD DATA
 - EXISTING BUILDING

COORDINATE SCHEDULE

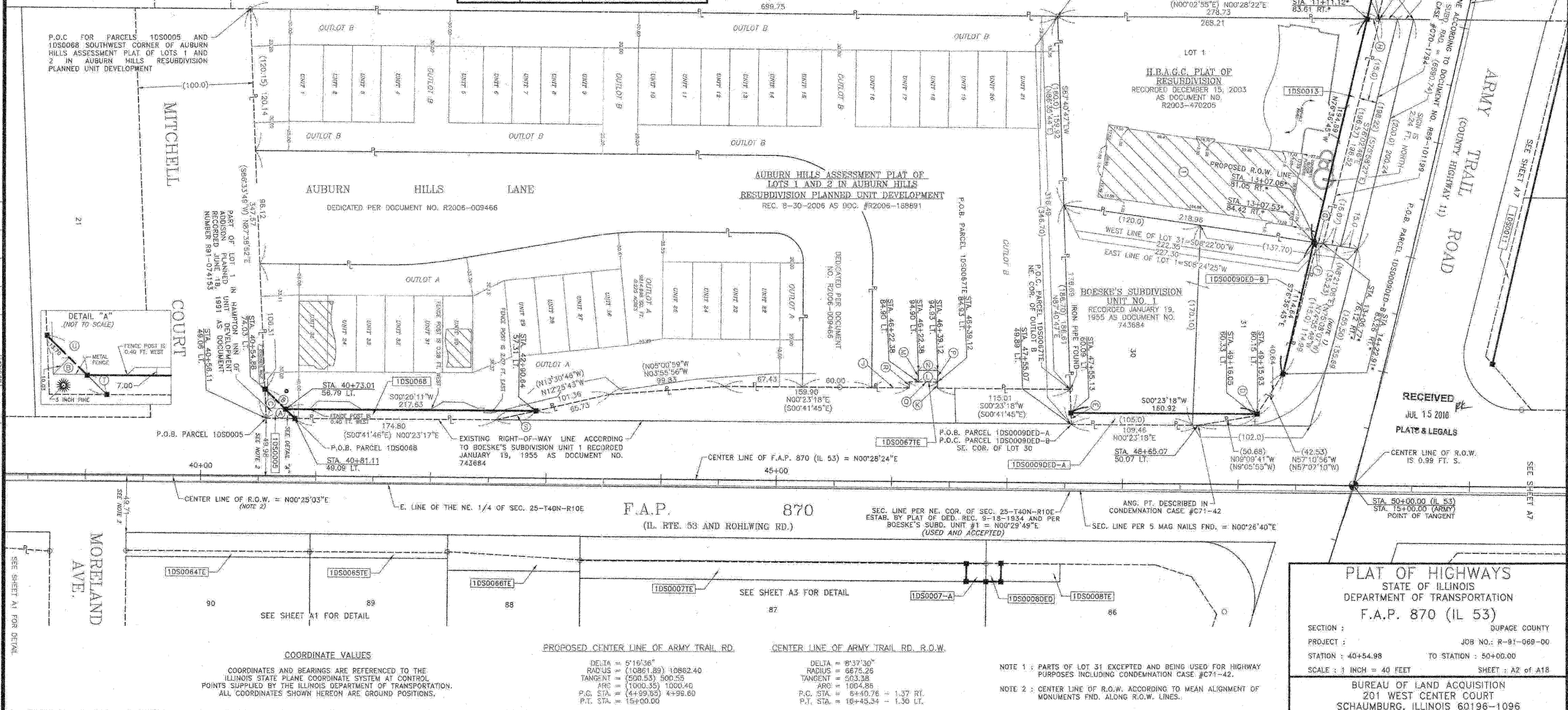
STATION	OFFSET	COORDINATES
40+54.88	74.03 LT.	1916990.484 N - 1066176.115 E
40+81.11	49.09 LT.	1916916.489 N - 1066201.281 E
47+55.13	60.09 LT.	1917390.583 N - 1066196.036 E
49+16.25	60.33 LT.	1917751.378 N - 1066192.102 E
50+00.00	0.00	1917334.843 N - 1066257.943 E
14+22.91*	83.26 RT.*	1917773.521 N - 1066162.763 E
13+07.53*	84.42 RT.*	1917900.039 N - 1066051.389 E
11+11.12*	83.61 RT.*	1917845.182 N - 1066861.800 E
4+99.65*	0.00	1918043.618 N - 1066278.913 E
40+73.011	56.79 LT.	1916908.456 N - 1066193.498 E
42+90.64	57.31 LT.	1917126.078 N - 1066194.776 E

STATE OF ILLINOIS
COUNTY OF DUPAGE

THIS IS TO CERTIFY THAT I, DOMINIC J. MARCHESE, AN ILLINOIS PROFESSIONAL LAND SURVEYOR, HAVE SURVEYED THE PLAT OF HIGHWAYS SHOWN HEREON BETWEEN SECTION 25, TOWNSHIP 40 NORTH, RANGE 10 EAST AND SECTION 18, TOWNSHIP 40 NORTH, RANGE 11 EAST OF THE THIRD PRINCIPAL MERIDIAN, DUPAGE COUNTY, THAT THE SURVEY IS TRUE AND COMPLETE AS SHOWN TO THE BEST OF MY KNOWLEDGE AND BELIEF, THAT THE PLAT CORRECTLY REPRESENTS SAID SURVEY, THAT ALL MONUMENTS FOUND AND ESTABLISHED ARE OF PERMANENT QUALITY AND OCCUPY THE POSITIONS SHOWN THEREON AND THAT THE MONUMENTS ARE SUFFICIENT TO ENABLE THE SURVEY TO BE RETRACED, MADE FOR THE PURPOSE OF TRANSPORTATION, STATE OF ILLINOIS.

DATED AT ROSELLE, ILLINOIS THIS 15th DAY OF APRIL, 2010 A.D.

ILLINOIS REGISTERED PROFESSIONAL LAND SURVEYOR NO. 2335
MY CURRENT LICENSE EXPIRES ON NOVEMBER 2010
THIS PROFESSIONAL SERVICE CONFORMS TO THE CURRENT ILLINOIS MINIMUM STANDARDS FOR A BOUNDARY SURVEY.



Marchese and Sons, Inc.
number 181-09282
land - marina - construction surveys
13 MONACO DRIVE, ROSELLE, IL 60172
PHONE: (630) 894-5850 FAX 2 (630) 894-8889

RECEIVED
JUL 15 2010
PLATS & LEGALS

PLAT OF HIGHWAYS
STATE OF ILLINOIS
DEPARTMENT OF TRANSPORTATION
F.A.P. 870 (IL 53)

SECTION: DUPAGE COUNTY
PROJECT: JOB NO.: R-91-069-00
STATION: 40+54.98 TO STATION: 50+00.00
SCALE: 1 INCH = 40 FEET SHEET: A2 OF A18

BUREAU OF LAND ACQUISITION
201 WEST CENTER COURT
SCHAUMBURG, ILLINOIS 60196-1096
AS DOCUMENT NO. 370

Section 30, Township 40 North, Range 11 East of the 3rd P.M., DuPage County, Illinois

PARCEL	OWNER	PERMANENT TAX NUMBER	TOTAL HOLDING ACRES	AREA TAKEN ACRES	PREVIOUSLY DEDICATED ACRES	EASEMENT ACRES	REMAINDER ACRES	ACQUIRED BY
10S0007-A	RICHARD A. HARGREAVES AND VALERIE J. HARGREAVES AS TENANTS BY THE ENTIRETY	03 - 30 - 103 - 029 03 - 30 - 103 - 030	2.728	0.006	N/A	N/A		
10S0007-B				261 SQ. FT.	N/A	N/A	2.709	
10S0007E				N/A	N/A	0.115		
10S0008DE	EQUILON ENTERPRISES, LLC A DELAWARE LIMITED LIABILITY CO.	03 - 30 - 103 - 023 03 - 30 - 103 - 024	0.772	0.005	N/A	N/A	0.767	
10S0008TE				N/A	N/A	0.018		

- BUILDING LEGEND**
- 1 2 STORY FRAME RESD.
 - 2 1 STORY FRAME BLDG.
 - 3 1 STORY FRAME BLDG.
 - 4 1 STORY FRAME BLDG.
 - 5 1 STORY FRAME BLDG.
 - 6 1 STORY CONCRETE COMM. BLDG. WITH CAR WASH
 - 7 1 STORY METAL BLDG.

COORDINATE VALUES

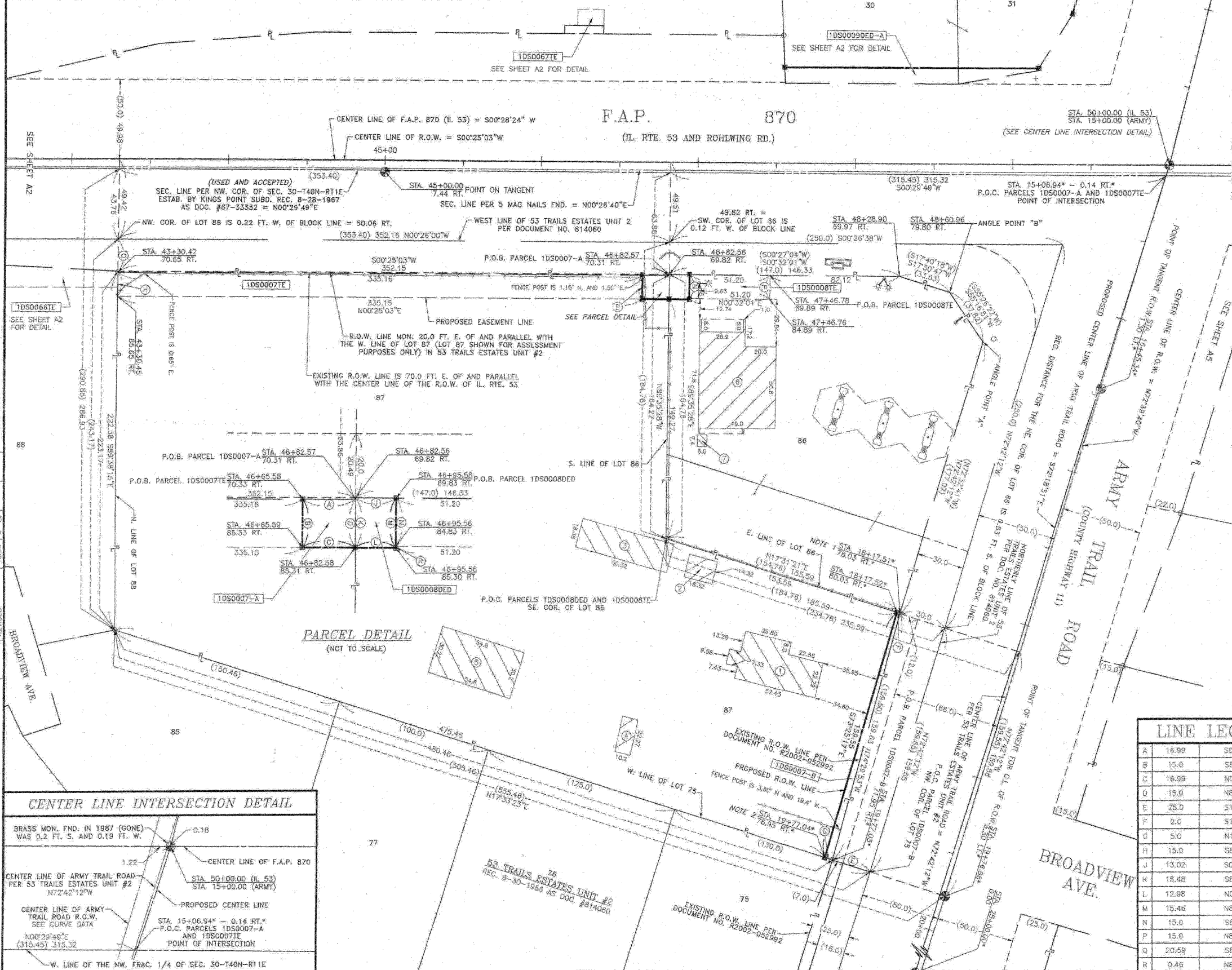
COORDINATES AND BEARINGS ARE REFERENCED TO THE ILLINOIS STATE PLANE COORDINATE SYSTEM AT CONTROL POINTS SUPPLIED BY THE ILLINOIS DEPARTMENT OF TRANSPORTATION. ALL COORDINATES SHOWN HEREON ARE GROUND POSITIONS.

CENTER LINE OF ARMY TRAIL RD., R.O.W.

DELTA = 8°37'30"
RADIUS = 8675.25
TANGENT = 503.38
ARC = 1004.86
P.C. STA. = 6+40.76 - 1.37 RT.
P.T. STA. = 16+45.34 - 1.30 LT.

LEGEND

- SECTION LINE
- QUARTER SECTION LINE
- QUARTER, QUARTER SECTION LINE
- PLATTED LOT LINE
- PROPERTY (DEED) LINE
- APPL. APPARENT PROPERTY LINE
- CENTER LINE
- EXISTING RIGHT-OF-WAY LINE
- PROPOSED RIGHT-OF-WAY LINE
- PROPOSED EASEMENT
- MEASURED DIMENSION
- COMPUTED DIMENSION
- RECORD DATA
- EXISTING BUILDING
- IRON PIPE OR ROD FOUND
- CUT CROSS FOUND OR SET
- THESE STAKES REFERENCE FOUND OR SET MONUMENTATION, SET 5/8 INCH IRON ROD FLUSH WITH GROUND TO THE FOUND IRON STAKE, IDENTIFIED BY COLORED PLASTIC CAP BEARING SURVEYORS' REGISTRATION NUMBER.
- THESE STAKES, IN CULTIVATED AREAS, REFERENCE FOUND OR SET MONUMENTATION, BURIED 5/8 INCH IRON ROD 20 INCHES BELOW GROUND TO THE FOUND IRON STAKE, IDENTIFIED BY COLORED PLASTIC CAP BEARING SURVEYORS' REGISTRATION NUMBER.
- STAKING OF PROPOSED RIGHT-OF-WAY, SET DIVISION OF HIGHWAYS' SURVEY MARKER TO MONUMENT THE POSITION SHOWN, IDENTIFIED BY INSCRIPTION DATA AND SURVEYORS' REGISTRATION NUMBER.
- STAKING OF PROPOSED RIGHT-OF-WAY IN CULTIVATED AREAS, BURIED 5/8 INCH METAL ROD 20 INCHES BELOW GROUND TO MARK FUTURE SURVEY MARKER POSITION, IDENTIFIED BY COLORED PLASTIC CAP BEARING SURVEYORS' REGISTRATION NUMBER.
- PERMANENT SURVEY MARKER, I.D.O.T. STD. 2135 (TO BE SET BY OTHERS)
- RIGHT-OF-WAY STAKING PROPOSED TO BE SET



STATE OF ILLINOIS
COUNTY OF DUPAGE

THIS IS TO CERTIFY THAT I, DOMINIC J. MARCHESE, AN ILLINOIS PROFESSIONAL LAND SURVEYOR, HAVE SURVEYED THE PLAT OF HIGHWAYS SHOWN HEREON BETWEEN SECTION 25, TOWNSHIP 40 NORTH, RANGE 10 EAST AND SECTION 30, TOWNSHIP 40 NORTH, RANGE 11 EAST OF THE THIRD PRINCIPAL MERIDIAN, DUPAGE COUNTY, THAT THE SURVEY IS TRUE AND COMPLETE AS SHOWN TO THE BEST OF MY KNOWLEDGE AND BELIEF; THAT THE PLAT CORRECTLY REPRESENTS SAID SURVEY; THAT ALL MONUMENTS FOUND AND ESTABLISHED ARE OF PERMANENT QUALITY AND OCCUPY THE POSITIONS SHOWN THEREON AND THAT THE MONUMENTS ARE SUFFICIENT TO ENABLE THE SURVEY TO BE RETRACED, MADE FOR THE DEPARTMENT OF TRANSPORTATION, STATE OF ILLINOIS.

DATED AT ROSELLE, ILLINOIS THIS 15th DAY OF APRIL, 2009 A.D.



RECEIVED
AUG 25 2010
PLAT & LEGALS

NOTE 1: EXISTING R.O.W. COR. IS 80.27 FT. PERPENDICULARLY S. OF THE EXISTING CENTER LINE OF ARMY TRAIL R.O.W.

NOTE 2: PROPOSED R.O.W. COR. IS 80.25 FT. PERPENDICULARLY S. OF THE EXISTING CENTER LINE OF ARMY TRAIL R.O.W.

NOTE: STATIONING AND OFFSETS SHOWN HEREON WITH AN ASTERISK INDICATES ARMY TRAIL ROAD.

COORDINATE SCHEDULE

STATION	OFFSET	COORDINATES
45+00.00	7.44 RT.	1917334.921 N - 1068281.282 E
46+65.58	70.33 RT.	1917499.953 N - 1068325.504 E
46+65.58	85.33 RT.	1917499.844 N - 1068340.504 E
46+82.58	85.31 RT.	1917516.831 N - 1068340.827 E
46+95.58	85.30 RT.	1917529.812 N - 1068340.722 E
46+95.58	89.83 RT.	1917529.956 N - 1068325.260 E
50+00.00	0.00	1917834.343 N - 1068257.943 E
15+00.00*	1.30 LT.*	1917792.022 N - 1068386.812 E
18+17.52*	80.03 RT.*	1917862.231 N - 1068536.138 E
19+76.89*	3.30 LT.*	1917693.222 N - 1068713.267 E
19+77.04*	78.85 RT.*	1917816.708 N - 1068888.058 E
25+00.00*	0.00	1917531.130 N - 1067210.727 E

LINE LEGEND

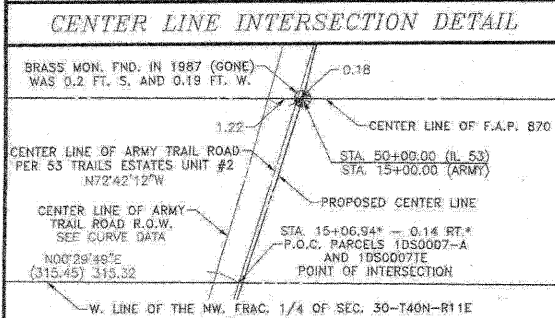
LINE	BEARING	DISTANCE
A	S00°28'03"W	16.99
B	S89°34'57"E	15.0
C	N00°25'03"E	18.99
D	N89°35'28"W	15.0
E	S17°33'23"W	25.0
F	S17°31'21"W	2.0
G	N17°33'23"E	5.0
H	S89°38'15"E	15.0
J	S00°32'01"W	13.02
K	S89°35'28"E	15.48
L	N00°25'03"E	12.98
M	N89°27'59"W	15.46
N	S89°27'59"W	15.0
P	N89°27'59"W	15.0
Q	S89°38'15"E	20.59
R	N89°27'59"W	0.45

PLAT OF HIGHWAYS
STATE OF ILLINOIS
DEPARTMENT OF TRANSPORTATION
F.A.P. 870 (IL 53)

SECTION: DUPAGE COUNTY
PROJECT: JOB No.: R-91-069-00
STATION: 43+30.42 TO STATION: 50+00.00
SCALE: 1 INCH = 30 FEET SHEET: A3 of A18

BUREAU OF LAND ACQUISITION
201 WEST CENTER COURT
SCHAUMBURG, ILLINOIS 60196-1096

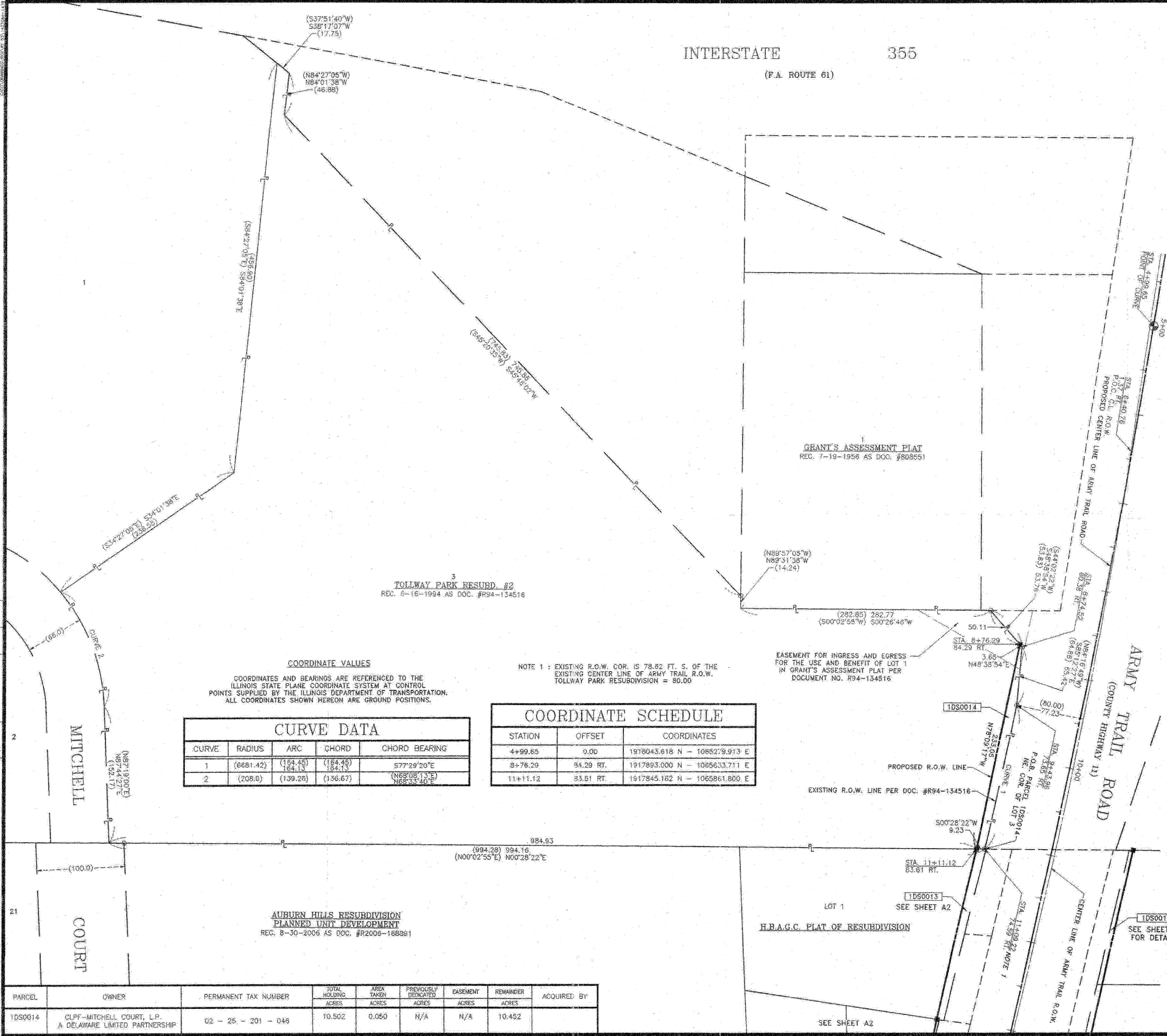
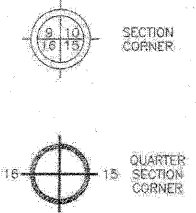
Marchese and Sons, Inc.
NUMBER 184-002762
land - marine - construction surveys
P.O. MONACO DRIVE, ROSELLE, IL 60172
PHONE: (630) 894-5888 FAX: (630) 894-8869



INTERSTATE 355
(F.A. ROUTE 61)

LEGEND

- SECTION LINE
- QUARTER SECTION LINE
- QUARTER, QUARTER SECTION LINE
- PLATTED LOT LINE
- PROPERTY (DEED) LINE
- APPARENT PROPERTY LINE
- CENTER LINE
- EXISTING RIGHT-OF-WAY LINE
- PROPOSED RIGHT-OF-WAY LINE
- PROPOSED EASEMENT
- 129.32' MEASURED DIMENSION
- 129.32' (COMP) COMPUTED DIMENSION
- (129.32') RECORD DATA
- EXISTING BUILDING
- IRON PIPE OR ROD FOUND
- + CUT CROSS FOUND OR SET
- T1 THESE STAKES REFERENCE FOUND OR SET MONUMENTATION. SET 5/8 INCH IRON ROD FLUSH WITH GROUND TO THE FOUND IRON STAKE. IDENTIFIED BY COLORED PLASTIC CAP BEARING SURVEYORS REGISTRATION NUMBER.
- BT1 THESE STAKES, IN CULTIVATED AREAS, REFERENCE FOUND OR SET MONUMENTATION. BURIED 5/8 INCH IRON ROD 20 INCHES BELOW GROUND TO THE FOUND IRON STAKE. IDENTIFIED BY COLORED PLASTIC CAP BEARING SURVEYORS REGISTRATION NUMBER.
- STAKING OF PROPOSED RIGHT-OF-WAY. SET DIVISION OF HIGHWAYS SURVEY MARKER TO MONUMENT THE POSITION SHOWN. IDENTIFIED BY INSCRIPTION DATA AND SURVEYORS REGISTRATION NUMBER.
- M STAKING OF PROPOSED RIGHT-OF-WAY IN CULTIVATED AREAS. BURIED 5/8 INCH METAL ROD 20 INCHES BELOW GROUND TO MARK FUTURE SURVEY MARKER POSITION. IDENTIFIED BY COLORED PLASTIC CAP BEARING SURVEYORS REGISTRATION NUMBER.
- PERMANENT SURVEY MARKER, I.D.G.T. STD. 2135 (TO BE SET BY OTHERS)
- RIGHT-OF-WAY STAKING PROPOSED TO BE SET



STATE OF ILLINOIS
COUNTY OF DUPAGE

THIS IS TO CERTIFY THAT I DOMINIC J. MARCHESI, AN ILLINOIS PROFESSIONAL LAND SURVEYOR, HAVE SURVEYED THE PLAT OF HIGHWAYS SHOWN HEREON BETWEEN SECTION 25, TOWNSHIP 40 NORTH, RANGE 10 EAST AND SECTION 19, TOWNSHIP 40 NORTH, RANGE 11 EAST OF THE THIRD PRINCIPAL MERIDIAN, COUNTY; THAT THE SURVEY IS TRUE AND COMPLETE AS SHOWN TO THE BEST OF MY KNOWLEDGE AND BELIEF; THAT THE PLAT CORRECTLY REPRESENTS SAID SURVEY. THAT ALL MONUMENTS FOUND AND ESTABLISHED ARE OF PERMANENT QUALITY AND OCCUPY THE POSITIONS SHOWN THEREON AND THAT THE MONUMENTS ARE SUFFICIENT TO REPRODUCE THE SURVEY TO BE RETRACED. MADE FOR THE DEPARTMENT OF TRANSPORTATION.

DATED AT ROSELLE, ILLINOIS THIS 16th DAY OF APRIL, 2009 A.D.

Dominic J. Marchesi
ILLINOIS REGISTERED PROFESSIONAL LAND SURVEYOR NO. 2339
MY CURRENT LICENSE EXPIRES ON NOVEMBER 2019
THIS PROFESSIONAL SERVICE CONFORMS TO THE CURRENT ILLINOIS MINIMUM STANDARDS FOR A BOUNDARY SURVEY.



COORDINATE VALUES
COORDINATES AND BEARINGS ARE REFERENCED TO THE ILLINOIS STATE PLANE COORDINATE SYSTEM AT CONTROL. POINTS SUPPLIED BY THE ILLINOIS DEPARTMENT OF TRANSPORTATION. ALL COORDINATES SHOWN HEREON ARE GROUND POSITIONS.

NOTE 1: EXISTING R.O.W. COR. IS 78.82 FT. S. OF THE EXISTING CENTER LINE OF ARMY TRAIL R.O.W. TOLLWAY PARK RESUBDIVISION = 80.00

EASEMENT FOR INGRESS AND EGRESS FOR THE USE AND BENEFIT OF LOT 1 IN GRANT'S ASSESSMENT PLAT PER DOCUMENT NO. R94-134516

CURVE DATA

CURVE	RADIUS	ARC	CHORD	CHORD BEARING
1	(6681.42)	(164.46)	(164.46)	S77°29'20"E
2	(208.0)	(139.26)	(136.67)	(N65°08'13"E) (N85°33'46"E)

COORDINATE SCHEDULE

STATION	OFFSET	COORDINATES
4+99.65	0.00	1918043.618 N - 1085279.913 E
8+76.29	84.29 RT.	1917893.000 N - 1085633.711 E
11+11.12	83.61 RT.	1917845.162 N - 1065861.800 E

CENTER LINE OF ARMY TRAIL RD. R.O.W.

DELTA = 83°37'30"
RADIUS = 6676.26
TANGENT = 503.33
ARC = 1004.88
P.C. STA. = 6+40.76 - 1.37 RT.
P.T. STA. = 16+45.34 - 1.30 LT.

PROPOSED CENTER LINE OF ARMY TRAIL RD.

DELTA = 5°16'38"
RADIUS = (10861.89) 10862.40
TANGENT = (500.53) 500.55
ARC = (1000.36) 1000.40
P.C. STA. = (4+99.65) 4+99.60
P.T. STA. = 15+00.00

RECEIVED
SEP 16 2009
PLATS & LEGALS

PLAT OF HIGHWAYS
STATE OF ILLINOIS
DEPARTMENT OF TRANSPORTATION
F.A.P. 870 (IL 53)

SECTION : DUPAGE COUNTY
PROJECT : JOB NO.: R-91-069-00
STATION : 4+99.65 TO STATION : 11+09.22
SCALE : 1 INCH = 50 FEET SHEET : A4 of A17

BUREAU OF LAND ACQUISITION
201 WEST CENTER COURT
SCHAUMBURG, ILLINOIS 60196-1096

DATE	BY	REVISION
2-02	SMH	1-00
7-08	MM	7-08

Marchese and Sons, Inc.
NUMBER 181-02762
land - marine - construction surveys
10 MONACO DRIVE, ROSELLE, IL 60172
PHONE: (630) 894-5680 FAX: (630) 894-8680

PARCEL	OWNER	PERMANENT TAX NUMBER	TOTAL HOLDING ACRES	AREA TAKEN ACRES	PREVIOUSLY DEDICATED ACRES	EASEMENT ACRES	REMAINDER ACRES	ACQUIRED BY
1DS0014	CLP-MITCHELL COURT, L.P. A DELAWARE LIMITED PARTNERSHIP	02 - 25 - 201 - 046	10.502	0.050	N/A	N/A	10.452	

COORDINATE SCHEDULE

STATION	OFFSET	COORDINATES
50+00.00 15+00.00*	0.00	1917834.945 N - 1066257.943 E
50+74.96	75.00 RT.	1917909.348 N - 1066333.494 E
51+83.25	89.73 RT.	1918017.675 N - 1066329.023 E
52+83.24	84.87 RT.	1918117.700 N - 1066324.895 E
53+83.24	80.00 RT.	1918217.726 N - 1066320.767 E
54+83.24	60.00 RT.	1918317.723 N - 1066321.504 E

LEGEND

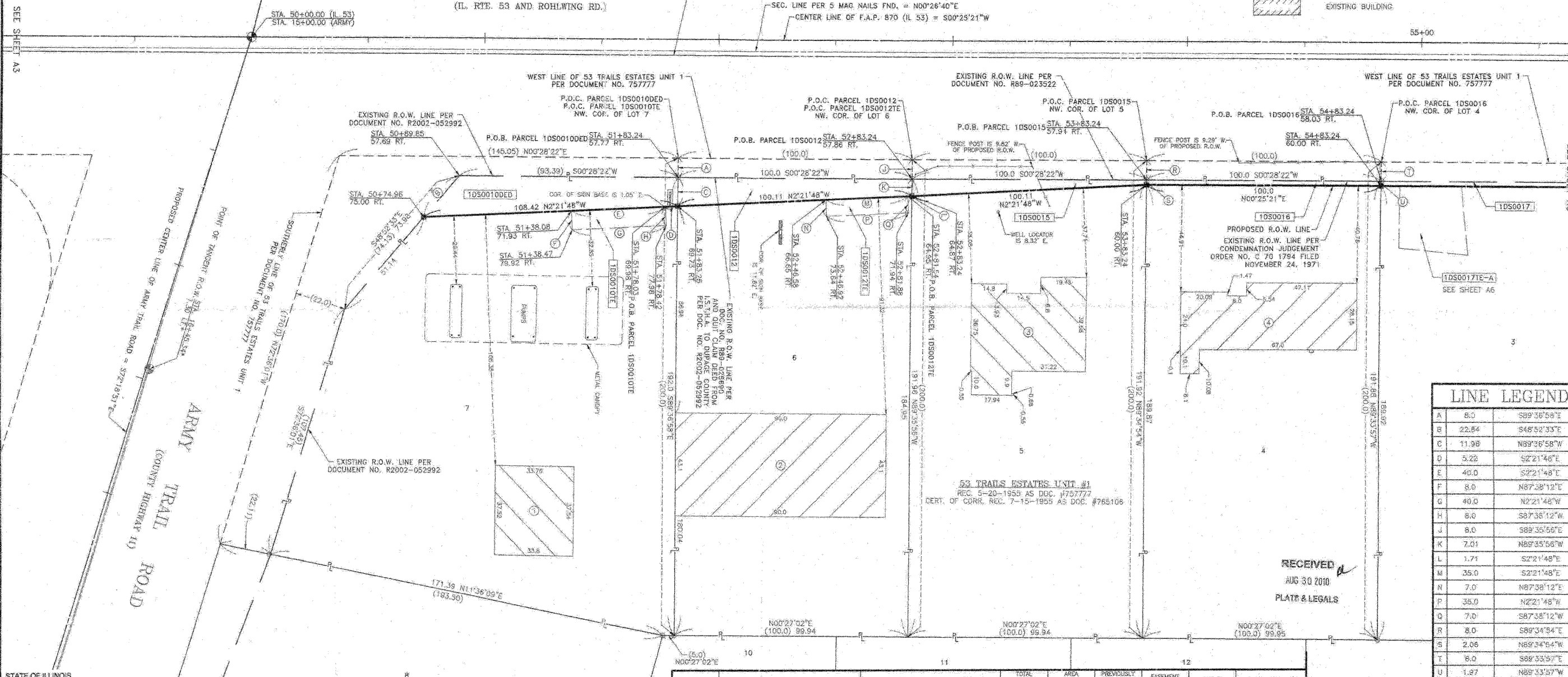
- IRON PIPE OR ROD FOUND
- ⊕ P.K. NAIL FOUND OR SET
- + CUT CROSS FOUND OR SET
- 5/8" REBAR SET
- T1 THESE STAKES REFERENCE FOUND OR SET MONUMENTATION. SET 5/8 INCH IRON ROD FLUSH WITH GROUND TO THE FOUND IRON STAKE. IDENTIFIED BY COLORED PLASTIC CAP BEARING SURVEYORS REGISTRATION NUMBER.
- T2
- T3
- BT1 THESE STAKES, IN CULTIVATED AREAS, REFERENCE FOUND OR SET MONUMENTATION. BURIED 5/8 INCH IRON ROD 20 INCHES BELOW GROUND TO THE FOUND IRON STAKE. IDENTIFIED BY COLORED PLASTIC CAP BEARING SURVEYORS REGISTRATION NUMBER.
- BT2
- BT3
- STAKING OF PROPOSED RIGHT-OF-WAY. SET DIVISION OF HIGHWAYS SURVEY MARKER TO MONUMENT THE POSITION SHOWN. IDENTIFIED BY INSCRIPTION DATA AND SURVEYORS REGISTRATION NUMBER.
- M STAKING OF PROPOSED RIGHT-OF-WAY IN CULTIVATED AREAS. BURIED 5/8 INCH METAL ROD 20 INCHES BELOW GROUND TO MARK FUTURE SURVEY MARKER POSITION. IDENTIFIED BY COLORED PLASTIC CAP BEARING SURVEYORS REGISTRATION NUMBER.
- PERMANENT SURVEY MARKER, I.D.Q.E. STD. 2135 (TO BE SET BY OTHERS)
- RIGHT-OF-WAY STAKING PROPOSED TO BE SET
- SECTION LINE
- QUARTER SECTION LINE
- QUARTER, QUARTER SECTION LINE
- PLATTED LOT LINE
- PROPERTY (DEED) LINE
- APL APPARENT PROPERTY LINE
- CENTER LINE
- EXISTING RIGHT-OF-WAY LINE
- PROPOSED RIGHT-OF-WAY LINE
- PROPOSED EASEMENT
- 129.32' MEASURED DIMENSION
- 129.32' (COMP) COMPUTED DIMENSION
- (129.32') RECORD DATA
- ▨ EXISTING BUILDING

NOTE: STATIONING AND OFFSETS SHOWN HEREON WITH AN ASTERISK INDICATES ARMY TRAIL ROAD.

F.A.P. 870
(IL. RTE. 53 AND ROHLWING RD.)

SEC. LINE PER NW. COR. OF SEC. 30-140N-R11E ESTAB. BY KINGS POINT SUBD. REC. 8-28-1967 AS DOC. #R67-33352 = N00°29'48"E (USED AND ACCEPTED)

SEC. LINE PER 5 MAG NAILS FND. = N00°26'40"E CENTER LINE OF F.A.P. 870 (IL 53) = S00°25'21"W



LINE LEGEND

LINE	BEARING	DISTANCE
A	S89°36'59"E	8.0
B	S46°52'33"E	22.84
C	N89°36'58"W	11.98
D	S2°21'48"E	5.22
E	S2°21'48"E	40.0
F	N87°38'12"E	8.0
G	N2°21'48"W	40.0
H	S87°38'12"W	8.0
J	S89°35'56"E	8.0
K	N89°35'56"W	7.01
L	S2°21'48"E	1.71
M	S2°21'48"E	35.0
N	N87°38'12"E	7.0
P	N2°21'48"W	35.0
Q	S87°38'12"W	7.0
R	S89°34'54"E	8.0
S	N89°34'54"W	2.06
T	S89°33'57"E	6.0
U	N89°33'57"W	1.87

PARCEL	OWNER	PERMANENT TAX NUMBER	TOTAL HOLDING ACRES	AREA TAKEN ACRES	PREVIOUSLY DEDICATED ACRES	EASEMENT ACRES	ACRES REMAINDER	ACQUIRED BY
10S0010DE	KOMAKO, INC. AN ILLINOIS CORPORATION	03 - 30 - 100 - 025	0.591	0.033	N/A	N/A	0.591	
10S0010TE				N/A	N/A	0.007 305 SQ.FT.		
10S0012	SAVAL, INC. A DISSOLVED ILLINOIS CORPORATION, AS TO AN UNDIVIDED ONE-HALF INTEREST, AND DEVON BANK AS TRUSTEE UNDER TRUST AGREEMENT DATED THE 22ND DAY OF DECEMBER, 2004 AND KNOWN AS TRUST NUMBER 7006, AS TO AN UNDIVIDED ONE-HALF INTEREST.	03 - 30 - 100 - 024	0.441	3.022	N/A	N/A	0.419	
10S0012TE				N/A	N/A	0.006 261 SQ.FT.		
10S0015	SUE CAROL LAMB, AS TRUSTEE OF THE SUE CAROL LAMB TRUST DATED DECEMBER 10, 2007	03 - 30 - 100 - 026	0.441	3.010	N/A	N/A	0.431	
10S0016	IRENEUSZ KROK, MARRIED TO IZABELLA PLAWECKA	03 - 30 - 100 - 004	0.440	0.005 218 SQ. FT.	N/A	N/A	0.435	

BUILDING LEGEND
 1 1 STORY BRICK COMM. BLDG.
 2 1 STORY BRICK COMM. BLDG.
 3 MULTILEVEL BRICK/FRAME RESD.
 4 1 STORY BRICK RESD.

COORDINATE VALUES
 COORDINATES AND BEARINGS ARE REFERENCED TO THE ILLINOIS STATE PLANE COORDINATE SYSTEM AT CONTROL POINTS SUPPLIED BY THE ILLINOIS DEPARTMENT OF TRANSPORTATION. ALL COORDINATES SHOWN HEREON ARE GROUND POSITIONS.

STATE OF ILLINOIS
 COUNTY OF DUPAGE
 THIS IS TO CERTIFY THAT I, DOMINIC J. MARCHESI, AN ILLINOIS PROFESSIONAL LAND SURVEYOR, HAVE SURVEYED THE PLAT OF HIGHWAYS SHOWN HEREON BETWEEN SECTION 25, TOWNSHIP 40 NORTH, RANGE 10 EAST AND SECTION 19, TOWNSHIP 40 NORTH, RANGE 11 EAST OF THE THIRD PRINCIPAL MERIDIAN, DUPAGE COUNTY; THAT THE SURVEY IS TRUE AND COMPLETE AS SHOWN TO THE BEST OF MY KNOWLEDGE AND BELIEF; THAT THE PLAT CORRECTLY REPRESENTS SAID SURVEY, THAT ALL MONUMENTS FOUND AND ESTABLISHED ARE OF PERMANENT QUALITY AND OCCUPY THE POSITIONS SHOWN THEREON AND THAT THE MONUMENTS ARE SUFFICIENT TO ENABLE THE SURVEY TO BE RETRACED. MADE FOR THE DEPARTMENT OF TRANSPORTATION, STATE OF ILLINOIS.
 DATED AT ROSELLE, ILLINOIS THIS 15th DAY OF APRIL, 2003 A.D.
 DOMINIC J. MARCHESI
 ILLINOIS REGISTERED PROFESSIONAL LAND SURVEYOR NO. 2835
 MY CURRENT LICENSE EXPIRES ON NOVEMBER 2010
 THIS PROFESSIONAL SERVICE CONFORMS TO THE CURRENT ILLINOIS MINIMUM STANDARDS FOR A BOUNDARY SURVEY.

RECEIVED
 AUG 30 2010
 PLATS & LEGALS

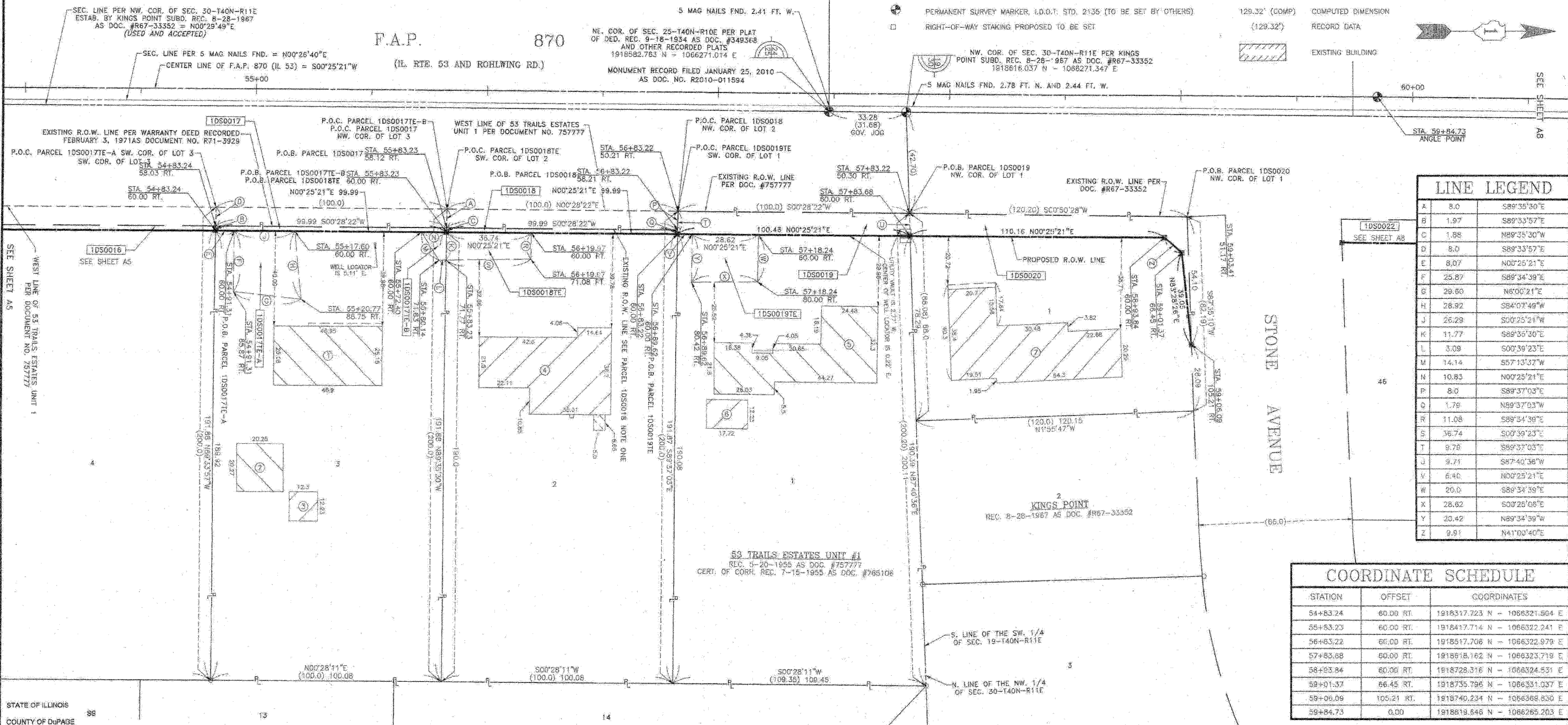
PLAT OF HIGHWAYS
 STATE OF ILLINOIS
 DEPARTMENT OF TRANSPORTATION
 F.A.P. 870 (IL 53)
 SECTION : DUPAGE COUNTY
 PROJECT : JOB NO.: R-91-069-00
 STATION : 50+00.00 TO STATION : 54+83.24
 SCALE : 1 INCH = 20 FEET SHEET : A5 of A18
 BUREAU OF LAND ACQUISITION
 201 WEST CENTER COURT
 SCHAMBURG, ILLINOIS 60196-1096
 AS DOCUMENT NO. 373

Marchese and Sons, Inc.
 NUMBER 184-002782
 land - marine - construction surveys
 10 MONACO DRIVE, ROSELLE, IL 60172
 PHONE : (630) 894-9680 FAX : (630) 894-9869

Sections 30 & 19, Township 40 North, Range 11 East of the 3rd P.M., DuPage County, Illinois

PARCEL	OWNER	PERMANENT TAX NUMBER	TOTAL HOLDING ACRES	AREA TAKEN ACRES	PREVIOUSLY DEDICATED ACRES	EASEMENT ACRES	REMAINDER ACRES	ACQUIRED BY
1DS0017	MICHAEL SHOFFNER A TRUSTEE OF MICHAEL SHOFFNER DECLARATION OF TRUST DATED OCTOBER 23, 2007	03 - 30 - 100 - 003	0.441	0.004 174 SQ.FT.	N/A	N/A	0.437	
1DS0017E-A				N/A	N/A	0.017		
1DS0017E-B				N/A	N/A	0.002 87 SQ.FT.		
1DS0018	ARTURO J. SALAS AND MARIA C. SALAS, AS TENANTS BY THE ENTIRETY	03 - 30 - 100 - 002	0.441	0.004 174 SQ.FT.	N/A	N/A	0.437	
1DS0018E				N/A	N/A	0.010		
1DS0019	MAURICIO GALVEZ, MARRIED TO GRISELDA GALVEZ	03 - 30 - 100 - 001	0.481	0.022	N/A	N/A	0.459	
1DS0019E				N/A	N/A	0.013		
1DS0020	ALFONSO DELGADO, A MARRIED MAN AND VEDA GOMEZ, A SINGLE PERSON AS JOINT TENANTS	03 - 19 - 303 - 001	0.235	0.028	N/A	N/A	0.207	

SEE SHEET A7



LEGEND

○	IRON PIPE OR ROD FOUND	⊙	P.I. NAIL FOUND OR SET
+	CUT CROSS FOUND OR SET	●	5/8" REBAR SET
● T1	THESE STAKES REFERENCE FOUND OR SET MONUMENTATION. SET 5/8 INCH IRON ROD FLUSH WITH GROUND TO THE FOUND IRON STAKE. IDENTIFIED BY COLORED PLASTIC CAP BEARING SURVEYORS REGISTRATION NUMBER.		
● BT1	THESE STAKES, IN CULTIVATED AREAS, REFERENCE FOUND OR SET MONUMENTATION. BURIED 5/8 INCH IRON ROD 20 INCHES BELOW GROUND TO THE FOUND IRON STAKE. IDENTIFIED BY COLORED PLASTIC CAP BEARING SURVEYORS REGISTRATION NUMBER.		
■	STAKING OF PROPOSED RIGHT-OF-WAY. SET DIVISION OF HIGHWAYS SURVEY MARKER TO MONUMENT THE POSITION SHOWN, IDENTIFIED BY INSCRIPTION DATA AND SURVEYORS REGISTRATION NUMBER.		
■ M	STAKING OR PROPOSED RIGHT-OF-WAY IN CULTIVATED AREAS. BURIED 5/8 INCH METAL ROD 20 INCHES BELOW GROUND TO MARK FUTURE SURVEY MARKER POSITION. IDENTIFIED BY COLORED PLASTIC CAP BEARING SURVEYORS REGISTRATION NUMBER.		
□	RIGHT-OF-WAY STAKING PROPOSED TO BE SET		

---	SECTION LINE	⊕	SECTION CORNER
---	QUARTER SECTION LINE		
---	QUARTER, QUARTER SECTION LINE		
---	PLATTED LOT LINE		
---	PROPERTY (DEED) LINE		
---	APPEARANT PROPERTY LINE		
---	CENTER LINE		
---	EXISTING RIGHT-OF-WAY LINE		
---	PROPOSED RIGHT-OF-WAY LINE		
---	PROPOSED EASEMENT		
---	MEASURED DIMENSION		
---	COMPUTED DIMENSION		
---	RECORD DATA		
---	EXISTING BUILDING		

LINE LEGEND

LINE	WIDTH	BEARING
A	8.0	S89°35'30"E
B	1.97	S89°33'57"E
C	1.88	N89°35'30"W
D	8.0	S89°33'57"E
E	8.07	N00°25'21"E
F	25.87	S89°34'39"E
G	29.60	N6°00'21"E
H	28.92	S84°07'49"W
J	26.29	S00°25'21"W
K	11.77	S89°56'30"E
L	3.09	S00°39'23"E
M	14.14	S57°13'37"W
N	10.83	N00°25'21"E
P	8.0	S89°37'03"E
Q	1.79	N59°37'03"W
R	11.08	S89°54'39"E
S	36.74	S00°39'23"E
T	9.78	S89°37'03"E
J	9.71	S87°40'38"W
V	6.40	N00°25'21"E
W	20.0	S89°34'39"E
X	28.62	S00°25'06"E
Y	20.42	N89°34'39"W
Z	9.91	N41°00'40"E

COORDINATE SCHEDULE

STATION	OFFSET	COORDINATES
54+83.24	60.00 RT.	1918317.723 N - 1066321.504 E
55+83.23	60.00 RT.	1918417.714 N - 1066322.241 E
56+83.22	66.00 RT.	1918517.706 N - 1066322.979 E
57+83.68	60.00 RT.	1918618.162 N - 1066323.718 E
58+83.84	60.00 RT.	1918728.316 N - 1066324.531 E
59+01.37	66.45 RT.	1918735.796 N - 1066331.037 E
59+06.09	105.21 RT.	1918740.234 N - 1066368.830 E
59+84.73	0.00	1918819.546 N - 1066265.203 E

PLAT OF HIGHWAYS
STATE OF ILLINOIS
DEPARTMENT OF TRANSPORTATION
F.A.P. 870 (IL 53)

SECTION :
PROJECT :
STATION : 54+83.24 TO STATION : 59+84.73
SCALE : 1 INCH = 20 FEET SHEET : A6 OF A18

BUREAU OF LAND ACQUISITION
201 WEST CENTER COURT
SCHAUMBURG, ILLINOIS 60196-1096

Marchese and Sons, Inc.
NUMBER 184-002782
land - marine - construction surveys
10 MONROE DRIVE, ROSELLE, IL 60172
PHONE: (630) 894-8880 FAX: (630) 894-8889

STATE OF ILLINOIS
COUNTY OF DUPAGE

THIS IS TO CERTIFY THAT I, DOMINIC J. MARCHESI, AN ILLINOIS PROFESSIONAL LAND SURVEYOR, HAVE SURVEYED THE PLAT OF HIGHWAYS SHOWN HEREON BETWEEN SECTION 25, TOWNSHIP 40 NORTH, RANGE 10 EAST AND SECTION 19, TOWNSHIP 40 NORTH, RANGE 11 EAST OF THE THIRD PRINCIPAL MERIDIAN, DUPAGE COUNTY, THAT THE SURVEY IS TRUE AND COMPLETE AS SHOWN TO THE BEST OF MY KNOWLEDGE AND BELIEF; THAT THE PLAT CORRECTLY REPRESENTS SAID SURVEY, THAT ALL MONUMENTS FOUND AND ESTABLISHED ARE OF PERMANENT QUALITY AND OCCUPY THE POSITIONS SHOWN THEREON AND THAT THE MONUMENTS ARE SUFFICIENT TO ENABLE THE SURVEY TO BE RETRACED, MADE FOR THE DEPARTMENT OF TRANSPORTATION, STATE OF ILLINOIS.

DATED AT ROSELLE, ILLINOIS THIS 15th DAY OF APRIL, 2003 A.D.

DOMINIC J. MARCHESI
2336 PROFESSIONAL LAND SURVEYOR STATE OF ILLINOIS

PARCEL 1DS0018 NOTE ONE
EXISTING R.O.W. LINE PER RULES AND REGULATIONS CONCERNING PLATS OF SUBDIVISIONS, DEDICATIONS AND VACATIONS IN DUPAGE COUNTY, AS ADOPTED BY THE GOVERNING BOARD OF SUPERVISORS OF DUPAGE COUNTY ON MARCH 4, 1948

COORDINATE VALUES
COORDINATES AND BEARINGS ARE REFERENCED TO THE ILLINOIS STATE PLANE COORDINATE SYSTEM AT CONTROL POINTS SUPPLIED BY THE ILLINOIS DEPARTMENT OF TRANSPORTATION. ALL COORDINATES SHOWN HEREON ARE GROUND POSITIONS.

BUILDING LEGEND
1 = 1 STORY BRICK RESD.
2 = FRAME GARAGE
3 = FRAME SHED
4 = 1 STORY BRICK/FRAME RESD.
5 = 1 STORY STONE/BRICK/FRAME RESD.
6 = FRAME SHED
7 = MULTILEVEL BRICK/FRAME RESD.

COORDINATE SCHEDULE

STATION	OFFSET	COORDINATES
58+00.00	0.00	1917834.943 N - 1066257.943 E
59+00.00*	0.00	1917954.411 N - 1066154.327 E
70+74.03*	91.05 LT.*	1918022.736 N - 1065863.265 E
4+99.65*	0.00	1918043.618 N - 1065279.913 E
59+84.73	0.00	1918819.648 N - 1066265.203 E

CENTER LINE OF ARMY TRAIL RD. R.O.W.
 DELTA = 8°57'30"
 RADIUS = (6740.74) 6675.26
 TANGENT = 503.38
 ARC = 1004.86
 P.C. STA. = 6+40.76 - 1.37 RT.
 P.T. STA. = 16+45.34 - 1.30 LT.

PROPOSED CENTER LINE OF ARMY TRAIL RD.
 DELTA = 5°16'36"
 RADIUS = (10881.89) 10862.40
 TANGENT = (500.53) 500.55
 ARC = (1000.35) 1000.40
 P.C. STA. = (4+99.65) 4+99.60
 P.T. STA. = 15+00.00

NOTE: STATIONING AND OFFSETS SHOWN HEREON WITH AN ASTERISK INDICATES ARMY TRAIL ROAD.

COORDINATE VALUES

COORDINATES AND BEARINGS ARE REFERENCED TO THE ILLINOIS STATE PLANE COORDINATE SYSTEM AT CONTROL POINTS SUPPLIED BY THE ILLINOIS DEPARTMENT OF TRANSPORTATION. ALL COORDINATES SHOWN HEREON ARE GROUND POSITIONS.

EXISTING R.O.W. INFORMATION

INSTRUMENT	DOCUMENT NO.	RECORDED DATE
DEDICATION	414264	8-26-1940
DEDICATION	347287	7-12-1934
DEDICATION	349368	9-18-1934

- ### LEGEND
- SECTION LINE
 - QUARTER SECTION LINE
 - QUARTER, QUARTER SECTION LINE
 - PLATTED LOT LINE
 - PROPERTY (DEED) LINE
 - APPARENT PROPERTY LINE
 - CENTER LINE
 - EXISTING RIGHT-OF-WAY LINE
 - PROPOSED RIGHT-OF-WAY LINE
 - PROPOSED EASEMENT
 - 129.32' MEASURED DIMENSION
 - 129.32' (COMP) COMPUTED DIMENSION
 - (129.32') RECORD DATA
 - EXISTING BUILDING
 - IRON PIPE OR ROD FOUND
 - ⊕ CUT CROSS FOUND OR SET
 - ⊙ T1 THESE STAKES REFERENCE FOUND OR SET MONUMENTATION. SET 3/8 INCH IRON ROD FLUSH WITH GROUND TO MARK FUTURE SURVEY MARKER POSITION. IDENTIFIED BY COLORED PLASTIC CAP BEARING SURVEYORS REGISTRATION NUMBER.
 - ⊙ T2 THESE STAKES, IN CULTIVATED AREAS, REFERENCE FOUND OR SET MONUMENTATION. BURIED 5/8 INCH IRON ROD 20 INCHES BELOW GROUND TO THE FOUND IRON STAKE. IDENTIFIED BY COLORED PLASTIC CAP BEARING SURVEYORS REGISTRATION NUMBER.
 - ⊙ T3 THESE STAKES, IN CULTIVATED AREAS, REFERENCE FOUND OR SET MONUMENTATION. BURIED 5/8 INCH IRON ROD 20 INCHES BELOW GROUND TO THE FOUND IRON STAKE. IDENTIFIED BY INSCRIPTION DATA AND SURVEYORS REGISTRATION NUMBER.
 - ⊙ M STAKING OR PROPOSED RIGHT-OF-WAY IN CULTIVATED AREAS. BURIED 5/8 INCH METAL ROD 20 INCHES BELOW GROUND TO MARK FUTURE SURVEY MARKER POSITION. IDENTIFIED BY COLORED PLASTIC CAP BEARING SURVEYORS REGISTRATION NUMBER.
 - ⊙ PERMANENT SURVEY MARKER, I.D.O.T. STD. 2135 (TO BE SET BY OTHERS)
 - RIGHT-OF-WAY STAKING PROPOSED TO BE SET

STATE OF ILLINOIS
 COUNTY OF DUPAGE

THIS IS TO CERTIFY THAT I, DOMINIC J. MARCHESE, AN ILLINOIS PROFESSIONAL LAND SURVEYOR, HAVE SURVEYED THE PLAT OF HIGHWAYS SHOWN HEREON BETWEEN SECTION 25, TOWNSHIP 40 NORTH, RANGE 10 EAST AND SECTION 19, TOWNSHIP 40 NORTH, RANGE 11 EAST OF THE THIRD PRINCIPAL MERIDIAN. COUNTY: THAT THE SURVEY IS TRUE AND COMPLETE AS SHOWN TO THE BEST OF MY KNOWLEDGE AND BELIEF; THAT THE PLAT CORRECTLY REPRESENTS SAID SURVEY. THAT ALL MONUMENTS FOUND AND ESTABLISHED ARE OF PERMANENT QUALITY AND ACCURACY. THE POSITIONS SHOWN THEREON AND THAT THE MONUMENTS ARE SUFFICIENT TO DEFINE THE SURVEY TO BE RETRACED. MADE FOR THE DEPARTMENT OF TRANSPORTATION, STATE OF ILLINOIS.

DATED AT ROSELLE, ILLINOIS THIS 19th DAY OF APRIL, 2009 A.D.

RECEIVED
 SEP 22 2009
 PLATS & LEGALS

LINE LEGEND

LINE	BEARING	DISTANCE
A	N00°28'22"E	4.32
B	S48°54'33"W	8.94
C	S46°54'33"W	18.99
D	N87°33'53"W	6.56
E	N4°12'27"E	27.42
F	N68°47'12"E	19.71
G	S89°55'21"W	6.17
H	N89°34'39"W	8.47
J	S00°42'51"W	45.17
K	S81°55'06"E	8.78
L	N89°55'21"E	5.54

CURVE DATA

CURVE	RADIUS	ARC	CHORD	CHORD BEARING
1	(48.35)	(84.08)	(73.02)	(S52°26'49"W)
2	(6740.74)	(415.38)	(415.31)	N75°37'42"W

- ### BUILDING LEGEND
- 1 = 2 STORY FRAME COMM. BLDG.
 - 2 = TALL 1 STORY FRAME COMM. BLDG.
 - 3 = FRAME/PLASTIC QUONSET
 - 4 = FRAME/PLASTIC QUONSET
 - 5 = 1 STORY FRAME GARAGE
 - 6 = 1 STORY FRAME RESD.

PARCEL	OWNER	PERMANENT TAX NUMBER	TOTAL HOLDING ACRES	AREA TAKEN ACRES	PREVIOUSLY DEDICATED ACRES	EASEMENT ACRES	REMAINDER ACRES	ACQUIRED BY
1DS0011	J3 PARTNERSHIP, LLC, AN ILLINOIS LIMITED LIABILITY COMPANY	02 - 25 - 200 - 008	4.563	0.039	N/A	N/A	4.524	
1DS0011TE		02 - 25 - 200 - 011						
1DS0011TE-A		02 - 25 - 200 - 012						
1DS0021TE	J3 PARTNERSHIP, LLC, AN ILLINOIS LIMITED LIABILITY COMPANY	02 - 24 - 407 - 009	1.230	N/A	N/A	0.039	1.230	

PLAT OF HIGHWAYS

STATE OF ILLINOIS
 DEPARTMENT OF TRANSPORTATION
 F.A.P. 870 (IL 53)

SECTION :
 PROJECT :
 STATION : 50+00.00
 SCALE : 1 INCH = 40 FEET

DUPAGE COUNTY
 JOB NO.: R-91-069-00
 TO STATION : 59+84.73
 SHEET : A7 of A17

BUREAU OF LAND ACQUISITION
 201 WEST CENTER COURT
 SCHAUMBURG, ILLINOIS 60196-1096

Marchese and Sons, Inc.
 NUMBER 184-002762
 land - marine - construction surveys
 10 MONACO DRIVE, ROSELLE, IL 60172
 PHONE : (630) 894-2680 FAX : (630) 894-8989

Section 19, Township 40 North, Range 11 East of the 3rd P.M., DuPage County, Illinois

PARCEL	OWNER	PERMANENT TAX NUMBER	TOTAL HOLDING ACRES	AREA TAKEN ACRES	PREVIOUSLY DEDICATED ACRES	EASEMENT ACRES	REMAINDER ACRES	ACQUIRED BY
1DS0022	GIUSEPPE CACCIO AND SHERI CACCIO, HUSBAND AND WIFE, AS TENANTS BY THE ENTIRETY	03 - 19 - 302 - 011	0.232	0.019	N/A	N/A	0.213	
1DS0024	ROBERT ROSPOND AND AGNIESZKA ROSPOND, HUSBAND AND WIFE, AS TENANTS BY THE ENTIRETY	03 - 19 - 302 - 010	0.204	0.016	N/A	N/A <td 0.188		
1DS0025TE	RUBIJE ISAI	03 - 19 - 302 - 009	0.204	N/A	N/A	0.006 261 SQ.FT.	0.204	
1DS0026TE	TRUNG PHAM AND HOANG DO PHAM, HUSBAND AND WIFE, AS TENANTS BY THE ENTIRETY	03 - 19 - 302 - 008	0.204	N/A	N/A	0.006 261 SQ.FT.	0.204	
1DS0030TE	PRISCILLA GUZZI, AS TRUSTEE UNDER THE TERMS AND PROVISIONS OF A CERTAIN TRUST AGREEMENT DATED THE 23RD DAY OF AUGUST AND DESIGNATED AS PRISCILLA GUZZI TRUST	03 - 19 - 302 - 007	0.204	N/A	N/A	0.006 261 SQ.FT.	0.204	

LINE	DESCRIPTION
A	10.0 S89°29'53"E
B	10.01 S87°45'30"W
C	10.0 S89°28'09"E
D	4.0 S89°28'25"E
E	4.0 N89°28'09"W
F	4.0 S89°24'41"E
G	4.0 N89°23'03"W

LEGEND

- IRON PIPE OR ROD FOUND
- ⊕ P.K. NAIL FOUND OR SET
- ⊕ CUT CROSS FOUND OR SET
- 5/8" REBAR SET
- T1 THESE STAKES REFERENCE FOUND OR SET MONUMENTATION. SET 5/8 INCH IRON ROD FLUSH WITH GROUND TO THE FOUND IRON STAKE, IDENTIFIED BY COLORED PLASTIC CAP BEARING SURVEYORS REGISTRATION NUMBER.
- T2
- T3
- BT1 THESE STAKES, IN CULTIVATED AREAS, REFERENCE FOUND OR SET MONUMENTATION. BURIED 5/8 INCH IRON ROD 20 INCHES BELOW GROUND TO THE FOUND IRON STAKE, IDENTIFIED BY COLORED PLASTIC CAP BEARING SURVEYORS REGISTRATION NUMBER.
- BT2
- BT3
- M STAKING OF PROPOSED RIGHT-OF-WAY. SET DIMENSION OF HIGHWAYS SURVEY MARKER TO MONUMENT THE POSITION SHOWN, IDENTIFIED BY INSCRIPTION DATA AND SURVEYORS REGISTRATION NUMBER.
- M STAKING OR PROPOSED RIGHT-OF-WAY IN CULTIVATED AREAS. BURIED 5/8 INCH METAL ROD 20 INCHES BELOW GROUND TO MARK FUTURE SURVEY MARKER POSITION, IDENTIFIED BY COLORED PLASTIC CAP BEARING SURVEYORS REGISTRATION NUMBER.
- ⊕ PERMANENT SURVEY MARKER, I.D.O.T. STD. 2135 (TO BE SET BY OTHERS)
- RIGHT-OF-WAY STAKING PROPOSED TO BE SET

LEGEND

- SECTION LINE
- QUARTER SECTION LINE
- QUARTER, QUARTER SECTION LINE
- PLATTED LOT LINE
- PROPERTY (DEED) LINE
- APL APPARENT PROPERTY LINE
- CENTER LINE
- EXISTING RIGHT-OF-WAY LINE
- PROPOSED RIGHT-OF-WAY LINE
- PROPOSED EASEMENT
- 129.32' MEASURED DIMENSION
- 129.32' (COMP) COMPUTED DIMENSION
- (129.32') RECORD DATA
- ▨ EXISTING BUILDING

COORDINATE VALUES

COORDINATES AND BEARINGS ARE REFERENCED TO THE ILLINOIS STATE PLANE COORDINATE SYSTEM AT CONTROL POINTS SUPPLIED BY THE ILLINOIS DEPARTMENT OF TRANSPORTATION.

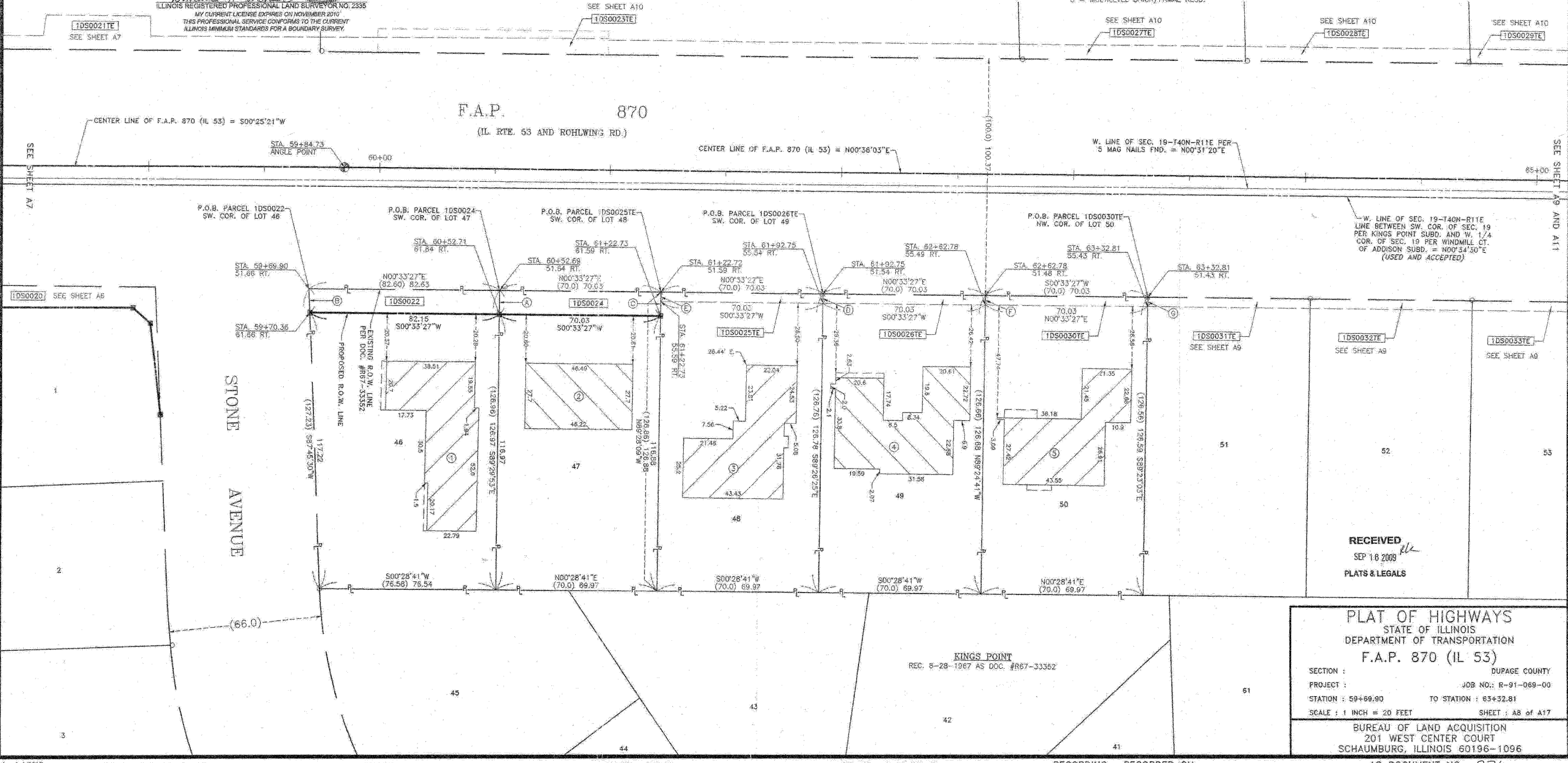
STATION	OFFSET	COORDINATES
59+84.73	0.00	1918819.646 N - 1066265.203 E
59+70.36	61.66 RT.	1918804.827 N - 1066326.757 E
60+52.71	61.64 RT.	1918886.974 N - 1066327.556 E
61+22.73	61.59 RT.	1918956.895 N - 1066328.237 E

STATE OF ILLINOIS
SS
COUNTY OF DUPAGE

THIS IS TO CERTIFY THAT I, DOMINIC J. MARCHESI, AN ILLINOIS PROFESSIONAL LAND SURVEYOR, HAVE SURVEYED THE PLAT OF HIGHWAYS SHOWN HEREON BETWEEN SECTION 29, TOWNSHIP 40 NORTH, RANGE 11 EAST AND SECTION 19, TOWNSHIP 40 NORTH, RANGE 11 EAST OF THE THIRD PRINCIPAL MERIDIAN, COUNTY; THAT THE SURVEY IS TRUE AND COMPLETE AS SHOWN TO THE BEST OF MY KNOWLEDGE AND BELIEF; THAT THE PLAT CORRECTLY REPRESENTS SAID SURVEY; THAT ALL MONUMENTS FOUND AND ESTABLISHED ARE OF PERMANENT QUALITY AND OCCUPY THE POSITIONS SHOWN THEREON AND THAT THE MONUMENTS ARE SUFFICIENT TO ENABLE THE SURVEY TO BE RETRACED. MADE FOR THE DEPARTMENT OF TRANSPORTATION, STATE OF ILLINOIS.

DATED AT ROSELLE, ILLINOIS THIS 15th DAY OF APRIL, 2003 A.D.

Dominic Marchesi
ILLINOIS REGISTERED PROFESSIONAL LAND SURVEYOR NO. 2335
MY CURRENT LICENSE EXPIRES ON NOVEMBER 2010
THIS PROFESSIONAL SERVICE CONFORMS TO THE CURRENT ILLINOIS MINIMUM STANDARDS FOR A BOUNDARY SURVEY.



DATE	BY	REVISION
10-02-03	DM	1
11-02-03	DM	2
12-02-03	DM	3

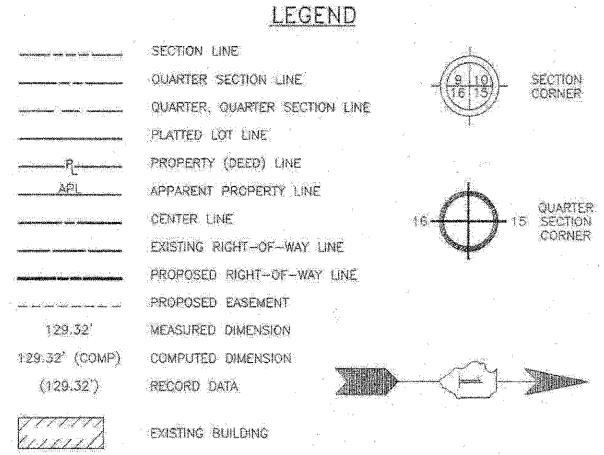
Marchese and Sons, Inc.
NUMBER 84-02762
land - marine - construction surveys
10 MONACO DRIVE, ROSELLE, IL 60172
PHONE : (630) 894-5680 FAX : (630) 894-8869

Section 19, Township 40 North, Range 11 East of the 3rd P.M., DuPage County, Illinois

PARCEL	OWNER	PERMANENT TAX NUMBER	TOTAL HOLDING ACRES	AREA TAKEN ACRES	PREVIOUSLY DEDICATED ACRES	EASEMENT ACRES	REMAINDER ACRES	ACQUIRED BY
1DS0031TE	GAETANA CINFIG, AS TRUSTEE OF THE GAETANA CINFIG TRUST DATED 2-24-99	03 - 19 - 302 - 006	0.203	N/A	N/A	0.006 261 SQ.FT.	0.203	
1DS0032TE	JEFFREY R. EGGERT AND BETTY EGGERT, HIS WIFE, IN JOINT TENANCY	03 - 19 - 302 - 005	0.203	N/A	N/A	0.006 261 SQ.FT.	0.203	
1DS0033TE	JOHN BRASWELL AND SUSAN L. STUBBNER-BRASWELL, HIS WIFE, IN JOINT TENANCY	03 - 19 - 302 - 004	0.203	N/A	N/A	0.006 261 SQ.FT.	0.203	
1DS0034TE	HELENE NEWMAN AND WALTER J. BRUHN, AS TENANTS IN COMMON	03 - 19 - 302 - 003	0.203	N/A	N/A	0.006 261 SQ.FT.	0.203	
1DS0037TE	GERARDO TOSTADO AND GISELDA TOSTADO, AS TENANTS BY THE ENTIRETY	03 - 19 - 302 - 002	0.203	N/A	N/A	0.006 261 SQ.FT.	0.203	
1DS0038TE	ARTHUR BARAR AND CATERINA OSTUNI, HUSBAND AND WIFE, AS TENANTS BY THE ENTIRETY	03 - 19 - 302 - 001	0.225	N/A	N/A	0.007 305 SQ.FT.	0.225	

A	4.0	S89°23'03"E
B	4.0	N89°21'23"W
C	4.0	S89°19'43"E
D	4.0	N89°18'03"W
E	4.0	N89°16'18"W
F	4.0	N89°14'32"W
G	4.0	S88°03'13"W

- LEGEND**
- IRON PIPE OR ROD FOUND
 - ⊕ P.I.K. NAIL FOUND OR SET
 - + CUT CROSS FOUND OR SET
 - 5/8" REBAR SET
 - T1 THESE STAKES REFERENCE FOUND OR SET MONUMENTATION. SET 5/8 INCH IRON ROD FLUSH WITH GROUND TO THE FOUND IRON STAKE. IDENTIFIED BY COLORED PLASTIC CAP BEARING SURVEYORS REGISTRATION NUMBER.
 - T2
 - T3
 - BT1 THESE STAKES, IN CULTIVATED AREAS, REFERENCE FOUND OR SET MONUMENTATION. BURIED 5/8 INCH IRON ROD 20 INCHES BELOW GROUND TO THE FOUND IRON STAKE. IDENTIFIED BY COLORED PLASTIC CAP BEARING SURVEYORS REGISTRATION NUMBER.
 - BT2
 - BT3
 - STAKING OF PROPOSED RIGHT-OF-WAY. SET DIVISION OF HIGHWAYS SURVEY MARKER TO MONUMENT THE POSITION SHOWN, IDENTIFIED BY INSCRIPTION DATA AND SURVEYORS REGISTRATION NUMBER.
 - M STAKING OR PROPOSED RIGHT-OF-WAY IN CULTIVATED AREAS. BURIED 5/8 INCH METAL ROD 20 INCHES BELOW GROUND TO MARK FUTURE SURVEY MARKER POSITION. IDENTIFIED BY COLORED PLASTIC CAP BEARING SURVEYORS REGISTRATION NUMBER.
 - PERMANENT SURVEY MARKER, I.D.O.T. STD. 2135 (TO BE SET BY OTHERS)
 - RIGHT-OF-WAY STAKING PROPOSED TO BE SET



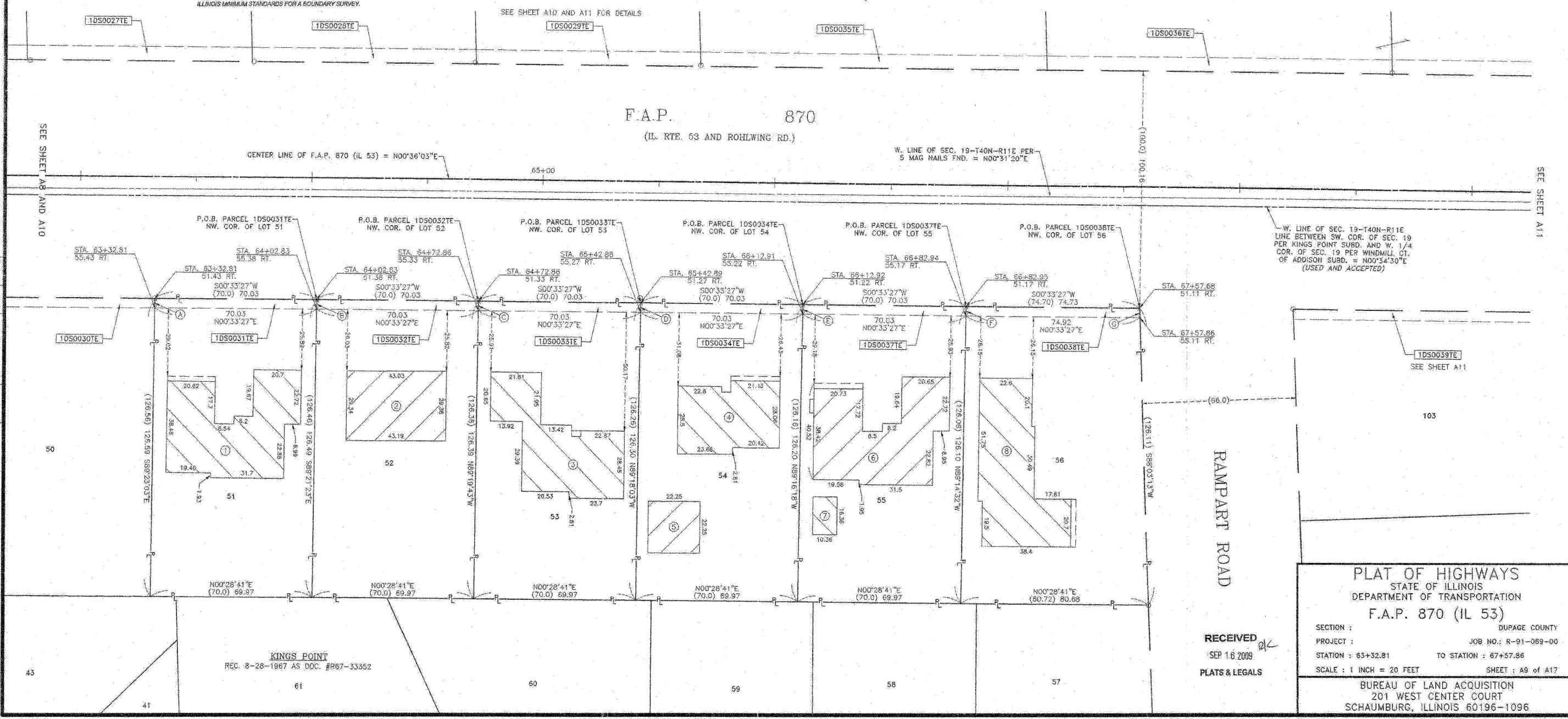
STATE OF ILLINOIS
 COUNTY OF DUPAGE

THIS IS TO CERTIFY THAT I, DOMINIC J. MARCHESE, AN ILLINOIS PROFESSIONAL LAND SURVEYOR, HAVE SURVEYED THE PLAT OF HIGHWAYS SHOWN HEREON BETWEEN SECTION 25, TOWNSHIP 40 NORTH, RANGE 11 EAST OF THE THIRD PRINCIPAL MERIDIAN, COUNTY, THAT THE SURVEY IS TRUE AND COMPLETE AS SHOWN TO THE BEST OF MY KNOWLEDGE AND BELIEF; THAT THE PLAT CORRECTLY REPRESENTS SAID SURVEY, THAT ALL MONUMENTS FOUND AND ESTABLISHED ARE OF PERMANENT QUALITY AND OCCUPY THE POSITIONS SHOWN THEREON AND THAT THE MONUMENTS ARE SUFFICIENT TO ENABLE THE SURVEY TO BE RETRACED, MADE FOR THE DEPARTMENT OF TRANSPORTATION, STATE OF ILLINOIS.

DATED AT ROSELLE, ILLINOIS THIS 15th DAY OF APRIL, 2003 A.D.



Dominic Marchese
 ILLINOIS REGISTERED PROFESSIONAL LAND SURVEYOR NO. 2336
 MY CURRENT LICENSE EXPIRES ON NOVEMBER 2010
 THIS PROFESSIONAL SERVICE CONFORMS TO THE CURRENT ILLINOIS MINIMUM STANDARDS FOR A BOUNDARY SURVEY.



DATE	BY	REVISION
2-20-03	DM	INITIAL
12-10-03	DM	REVISED
07-20-03	DM	REVISED

Marchese and Sons, Inc.
 NUMBER 184-002762
 land - marine - construction surveys
 10 MONACO DRIVE, ROSELLE, IL 60472
 PHONE: (630) 894-5550 FAX: (630) 894-8888

PLAT OF HIGHWAYS
 STATE OF ILLINOIS
 DEPARTMENT OF TRANSPORTATION
 F.A.P. 870 (IL 53)

SECTION : DUPAGE COUNTY
 PROJECT : JOB NO.: R-91-069-00
 STATION : 65+32.81 TO STATION : 67+57.86
 SCALE : 1 INCH = 20 FEET SHEET : A9 of A17

RECEIVED
 SEP 16 2009
 PLATS & LEGALS

BUREAU OF LAND ACQUISITION
 201 WEST CENTER COURT
 SCHAUMBURG, ILLINOIS 60196-1096

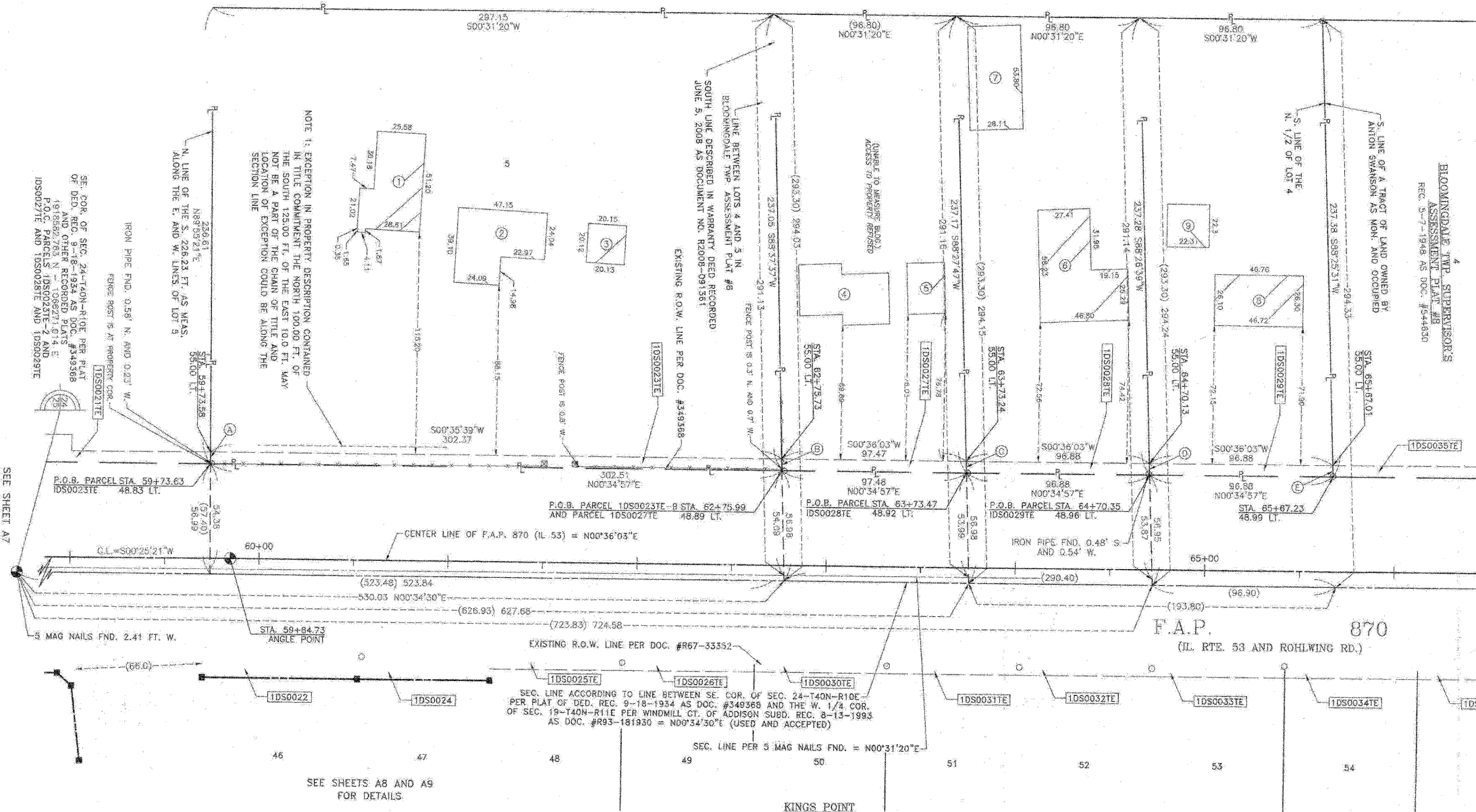
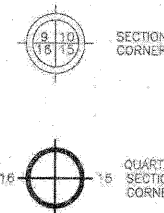
Section 24, Township 40 North, Range 10 East of the 3rd P.M., DuPage County, Illinois

LULLO'S W. ADDISON HIGHLANDS UNIT #9
REG. 11-2-1972 AS DOC. #R72-67373

148 147 146 145 144 143 142 141 140 139 138 137 136

LEGEND

- SECTION LINE
- QUARTER SECTION LINE
- QUARTER, QUARTER SECTION LINE
- PLATTED LOT LINE
- PROPERTY (DEED) LINE
- APPARENT PROPERTY LINE
- CENTER LINE
- EXISTING RIGHT-OF-WAY LINE
- PROPOSED RIGHT-OF-WAY LINE
- PROPOSED EASEMENT
- 129.32' MEASURED DIMENSION
- 129.32' (COMP) COMPUTED DIMENSION
- (129.32') RECORD DATA
- EXISTING BUILDING
- IRON PIPE OR ROD FOUND
- ⊙ P.K. NAIL FOUND OR SET
- + CUT CROSS FOUND OR SET
- 5/8" REBAR SET
- T1 THESE STAKES REFERENCE FOUND OR SET MONUMENTATION. SET 5/8" INCH IRON ROD FLUSH WITH GROUND TO THE FOUND IRON STAKE. IDENTIFIED BY COLORED PLASTIC CAP BEARING SURVEYORS REGISTRATION NUMBER.
- T2 THESE STAKES, IN CULTIVATED AREAS, REFERENCE FOUND OR SET MONUMENTATION. BURIED 5/8" INCH IRON ROD 20 INCHES BELOW GROUND TO THE FOUND IRON STAKE. IDENTIFIED BY COLORED PLASTIC CAP BEARING SURVEYORS REGISTRATION NUMBER.
- STAKING OF PROPOSED RIGHT-OF-WAY. SET DIVISION OF HIGHWAYS SURVEY MARKER TO MONUMENT THE POSITION SHOWN. IDENTIFIED BY INSCRIPTION DATA AND SURVEYORS REGISTRATION NUMBER.
- M STAKING OF PROPOSED RIGHT-OF-WAY IN CULTIVATED AREAS. BURIED 5/8" INCH METAL ROD 20 INCHES BELOW GROUND TO MARK FUTURE SURVEY MARKER POSITION. IDENTIFIED BY COLORED PLASTIC CAP BEARING SURVEYORS REGISTRATION NUMBER.
- PERMANENT SURVEY MARKER, I.D.O.T. STD. 2135 (TO BE SET BY OTHERS)
- RIGHT-OF-WAY STAKING PROPOSED TO BE SET



STATE OF ILLINOIS
COUNTY OF DUPAGE

THIS IS TO CERTIFY THAT I, DOMINIC J. MARCHESE, AN ILLINOIS PROFESSIONAL LAND SURVEYOR, HAVE SURVEYED THE PLAT OF HIGHWAYS SHOWN HEREON BETWEEN SECTION 25, TOWNSHIP 40 NORTH, RANGE 10 EAST AND SECTION 19, TOWNSHIP 40 NORTH, RANGE 11 EAST OF THE THIRD PRINCIPAL MERIDIAN, COUNTY, THAT THE SURVEY IS TRUE AND COMPLETE AS SHOWN TO THE BEST OF MY KNOWLEDGE AND BELIEF; THAT THE PLAT CORRECTLY REPRESENTS SAID SURVEY, THAT ALL MONUMENTS FOUND AND ESTABLISHED ARE OF PERMANENT QUALITY AND OCCUPY THE POSITIONS SHOWN THEREON AND THAT THE MONUMENTS ARE SUFFICIENT TO ENABLE THE SURVEY TO BE RETRACED, MADE FOR THE DEPARTMENT OF TRANSPORTATION, STATE OF ILLINOIS.

DATED AT ROSELLE, ILLINOIS THIS 15th DAY OF APRIL, 2003 A.D.

ILLINOIS REGISTERED PROFESSIONAL LAND SURVEYOR NO. 2336
MY CURRENT LICENSE EXPIRES ON NOVEMBER 2013
THIS PROFESSIONAL SERVICE CONFORMS TO THE CURRENT
ILLINOIS MINIMUM STANDARDS FOR A BOUNDARY SURVEY.

LINE LEGEND

B	6.17	N85°55'21"E
C	6.11	S88°37'37"W
G	6.08	S88°27'47"W
D	6.05	S88°26'39"W
E	6.02	S88°25'31"W

RECEIVED
MAR 01 2010
PLATS & LEGALS

AREA SHOWN IN PARENTHESES ACCORDING TO DEED
*AREA SHOWN AS MONUMENTED AND OCCUPIED

COORDINATE VALUES

COORDINATES AND BEARINGS ARE REFERENCED
POINTS SUPPLIED BY THE ILLINOIS DEPARTMENT OF TRANSPORTATION.

STATION	OFFSET	COORDINATES
59+84.73	0.00	1918819.846 N - 1066265.203 E

BUILDING LEGEND

- 1 1 STORY BRICK/FRAME RESD.
- 2 1 STORY CONCRETE BLOCK/FRAME COMM. BLDG.
- 3 FRAME GARAGE
- 4 1 STORY BRICK/FRAME RESD.
- 5 FRAME GARAGE
- 6 1 STORY FRAME RESD.
- 7 1 STORY METAL BLDG.
- 8 1 STORY FRAME RESD.
- 9 FRAME GARAGE

Marchese and Sons, Inc.
land - marine - construction surveys
10 MONACO DRIVE, ROSELLE, IL 60172
PHONE: (630) 894-8880 FAX: (630) 894-8869

PLAT OF HIGHWAYS
STATE OF ILLINOIS
DEPARTMENT OF TRANSPORTATION
F.A.P. 870 (IL 53)

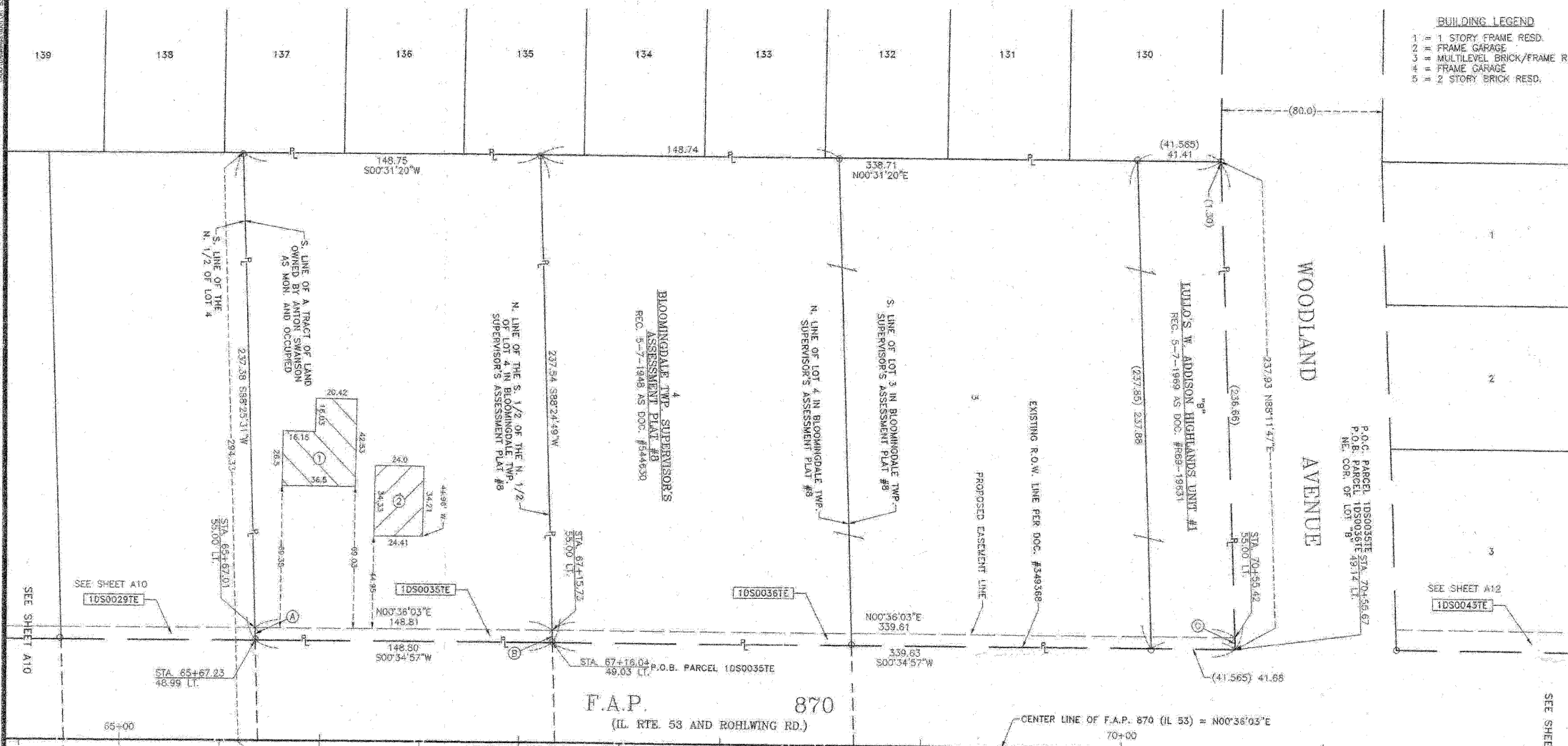
SECTION : DUPAGE COUNTY
PROJECT : JOB NO.: R-91-069-00
STATION : 59+73.58 TO STATION : 65+67.23
SCALE : 1 INCH = 30 FEET SHEET : A10 of A17

BUREAU OF LAND ACQUISITION
201 WEST CENTER COURT
SCHAUMBURG, ILLINOIS 60196-1096

PARCEL	OWNER	PERMANENT TAX NUMBER	TOTAL HOLDING ACRES	AREA TAKEN ACRES	PREVIOUSLY DEDICATED ACRES	EASEMENT ACRES	REMAINDER ACRES	ACQUIRED BY
1DS0023TE	KATHY PANTANO	02 - 24 - 407 - 029	1.630* (2.000)	N/A	N/A	0.043	1.630* (2.000)	
1DS0027TE	LOUIS A. TESTA AND JACQUELINE A. TESTA, HUSBAND AND WIFE, AS TENANTS BY THE ENTIRETY	02 - 24 - 407 - 007	0.528	N/A	N/A	0.014	0.528	
1DS0028TE	JAMES H. HANNIGAN AND NORMA JEAN HANNIGAN, HUSBAND AND WIFE, IN JOINT TENANCY	02 - 24 - 407 - 006	0.527	N/A	N/A	0.014	0.527	
1DS0029TE	JESSICA A. MOCK AND SALLY J. CRIVELLI	02 - 24 - 407 - 005	0.527	N/A	N/A	0.013	0.527	

Sections 24 & 19, Township 40 North, Ranges 10 & 11 East of the 3rd P.M., DuPage County, Illinois

LULLO'S W. ADDISON HIGHLANDS UNIT #3
REC. 11-2-1972 AS DOC. #R72-67375



LEGEND

- SECTION LINE
- QUARTER SECTION LINE
- QUARTER, QUARTER SECTION LINE
- PLATTED LOT LINE
- PROPERTY (DEED) LINE
- APPARENT PROPERTY LINE
- CENTER LINE
- EXISTING RIGHT-OF-WAY LINE
- PROPOSED RIGHT-OF-WAY LINE
- PROPOSED EASEMENT
- MEASURED DIMENSION
- COMPUTED DIMENSION
- RECORD DATA
- EXISTING BUILDING
- IRON PIPE OR ROD FOUND
- ⊕ CUT CROSS FOUND OR SET
- ⊙ THESE STAKES REFERENCE FOUND OR SET MONUMENTATION. SET 5/8 INCH IRON ROD FLUSH WITH GROUND TO THE FOUND IRON STAKE, IDENTIFIED BY COLORED PLASTIC CAP BEARING SURVEYORS REGISTRATION NUMBER.
- ⊙ BT1 THESE STAKES, IN CULTIVATED AREAS, REFERENCE FOUND OR SET MONUMENTATION. BURIED 5/8 INCH IRON ROD 20 INCHES BELOW GROUND TO THE FOUND IRON STAKE, IDENTIFIED BY COLORED PLASTIC CAP BEARING SURVEYORS REGISTRATION NUMBER.
- ⊙ BT2
- ⊙ BT3
- ⊙ STAKING OF PROPOSED RIGHT-OF-WAY. SET DIMENSION OF HIGHWAYS SURVEY MARKER TO MONUMENT THE POSITION SHOWN, IDENTIFIED BY INSCRIPTION DATA AND SURVEYORS REGISTRATION NUMBER.
- ⊙ M STAKING OF PROPOSED RIGHT-OF-WAY IN CULTIVATED AREAS. BURIED 5/8 INCH METAL ROD 20 INCHES BELOW GROUND TO MARK FUTURE SURVEY MARKER POSITION, IDENTIFIED BY COLORED PLASTIC CAP BEARING SURVEYORS REGISTRATION NUMBER.
- ⊙ PERMANENT SURVEY MARKER, I.D.O.T. STD. 2135 (TO BE SET BY OTHERS)
- RIGHT-OF-WAY STAKING PROPOSED TO BE SET

STATE OF ILLINOIS
COUNTY OF DUPAGE

THIS IS TO CERTIFY THAT I, DOMINIC J. MARCHESE, AN ILLINOIS PROFESSIONAL LAND SURVEYOR, HAVE SURVEYED THE PLAT OF HIGHWAYS SHOWN HEREON BETWEEN SECTION 25, TOWNSHIP 40 NORTH, RANGE 10 EAST AND SECTION 19, TOWNSHIP 40 NORTH, RANGE 11 EAST OF THE THIRD PRINCIPAL MERIDIAN, COUNTY, THAT THE SURVEY IS TRUE AND COMPLETE AS SHOWN TO THE BEST OF MY KNOWLEDGE AND BELIEF; THAT THE PLAT CORRECTLY REPRESENTS SAID SURVEY; THAT ALL MONUMENTS FOUND AND ESTABLISHED, ARE OF PERMANENT QUALITY AND OCCUPY THE POSITIONS SHOWN THEREON AND THAT THE MONUMENTS ARE SUFFICIENT TO ENABLE THE SURVEY TO BE RETRACED, MADE FOR THE DEPARTMENT OF TRANSPORTATION, STATE OF ILLINOIS.

DATED AT ROSELLE, ILLINOIS THIS 15th DAY OF APRIL, 2003 A.D.



Domine J. Marchese
ILLINOIS REGISTERED PROFESSIONAL LAND SURVEYOR NO. 2335
MY CURRENT LICENSE EXPIRES ON NOVEMBER 2010
THIS PROFESSIONAL SERVICE CONFORMS TO THE CURRENT ILLINOIS MINIMUM STANDARDS FOR A BOUNDARY SURVEY.

RECEIVED
SEP 16 2009
PLATS & LEGALS

LINE LEGEND

A	6.02	S88°25'31"W
B	5.97	N88°24'49"E
C	5.86	N88°11'47"E
D	4.02	N87°54'34"E
E	4.18	S87°54'30"W
F	4.25	N87°45'28"E

PLAT OF HIGHWAYS
STATE OF ILLINOIS
DEPARTMENT OF TRANSPORTATION
F.A.P. 870 (IL 53)

SECTION : DUPAGE COUNTY
PROJECT : JOB NO. : R-91-069-00
STATION : 65+67.01 TO STATION : 70+71.00
SCALE : 1 INCH = 30 FEET SHEET : A11 of A17

BUREAU OF LAND ACQUISITION
201 WEST CENTER COURT
SCHAUMBURG, ILLINOIS 60196-1096

DATE	BY	REVISION
03-15-03	DM	1
03-15-03	DM	2
03-15-03	DM	3
03-15-03	DM	4
03-15-03	DM	5

Marchese and Sons, Inc.
land - marine - construction surveys
10 MONACO DRIVE ROSELLE IL 60172
PHONE : (630) 894-5660 FAX : (630) 894-8869

SEC. LINE ACCORDING TO LINE BETWEEN SE. COR. OF SEC. 24-T40N-R10E - PER PLAT OF DEED, REC. 9-18-1934 AS DOC. #349368 AND THE W. 1/4 COR. OF SEC. 19-T40N-R11E PER WINDMILL CT. OF ADDISON SUBD. REC. 8-13-1993 AS DOC. #R93-181930 = N00°34'30"E (USED AND ACCEPTED)

SEC. LINE PER 5 MAG NAILS FND. = N00°31'20"E

EXISTING R.O.W. LINE PER DOC. #R67-33552

P.O.B. PARCEL 1DS00397E SW. COR. OF LOT 103
STA. 68+23.65 50.82 RT.
STA. 68+23.64 55.00 RT.

N00°39'22"E (120.14) 120.14

P.O.B. PARCEL 1DS00407E SW. COR. OF LOT 17
STA. 69+43.79 50.94 RT.
STA. 69+43.97 54.95 RT.
STA. 70+70.79 50.65 RT.
STA. 70+71.00 54.89 RT.

N00°28'16"E (127.15) 127.0

COORDINATE VALUES
COORDINATES AND BEARINGS ARE REFERENCED TO THE ILLINOIS STATE PLANE COORDINATE SYSTEM AT CONTROL POINTS SUPPLIED BY THE ILLINOIS DEPARTMENT OF TRANSPORTATION. ALL COORDINATES SHOWN HEREON ARE GROUND POSITIONS.

PARCEL	OWNER	PERMANENT TAX NUMBER	TOTAL HOLDING ACRES	AREA TAKEN ACRES	PREVIOUSLY DEDICATED ACRES	EASEMENT ACRES	REMAINDER ACRES	ACQUIRED BY
1DS0035TE	QUERINO P. CRIVELLI AS TRUSTEE UNDER TRUST AGREEMENT DATED JANUARY 29, 2008 KNOWN AS THE QUERINO P. CRIVELLI DECLARATION OF TRUST	02 - 24 - 407 - 004	0.811	N/A	N/A	0.021	0.811	101
1DS0036TE	BANK FINANCIAL, FSB AS TRUSTEE UNDER TRUST DATED FEBRUARY 8, 2005 AS TRUSTEE UNDER TRUST NO. 010811	02 - 24 - 407 - 001 02 - 24 - 407 - 002 02 - 24 - 407 - 003	1.850	N/A	N/A	0.046	1.850	
1DS0039TE	HASHMUKH BHAGAT AND HEMLATA BHAGAT	03 - 19 - 301 - 017	0.239	N/A	N/A	0.011	0.239	
1DS0040TE	KRIPALINI S. LALLAL AS TRUSTEE OF THE SHIVAM LIVING TRUST DATED APRIL 15, 2003	03 - 19 - 301 - 001	0.210	N/A	N/A	0.012	0.210	

Section 24, Township 40 North, Range 10 East of the 3rd P.M., DuPage County, Illinois

WOODLAND AVENUE

WOODLAND AVENUE

LULLO'S W. ADDISON HIGHLANDS UNIT #1
REC. 5-7-1969 AS DOC. #R69-19631

LULLO'S CARRIAGE POINT
REC. 5-18-1993 AS DOC. #R93-099365

CHATEAU HIGHLANDS SUBD.
REC. 2-26-1988 AS DOC. #R88-019633

LEGEND

- SECTION LINE
- QUARTER SECTION LINE
- QUARTER, QUARTER SECTION LINE
- PLATTED LOT LINE
- PROPERTY (DEED) LINE
- APPROVED APPARENT PROPERTY LINE
- CENTER LINE
- EXISTING RIGHT-OF-WAY LINE
- PROPOSED RIGHT-OF-WAY LINE
- PROPOSED EASEMENT
- MEASURED DIMENSION
- COMPUTED DIMENSION
- RECORD DATA
- EXISTING BUILDING
- IRON PIPE OR ROD FOUND
- CUT CROSS FOUND OR SET
- THESE STAKES REFERENCE FOUND OR SET MONUMENTATION. SET 5/8" INCH IRON ROD FLUSH WITH GROUND TO THE FOUND IRON STAKE. IDENTIFIED BY COLORED PLASTIC CAP BEARING SURVEYORS REGISTRATION NUMBER.
- THESE STAKES, IN CULTIVATED AREAS, REFERENCE FOUND OR SET MONUMENTATION. BURIED 5/8" INCH IRON ROD 20 INCHES BELOW GROUND TO THE FOUND IRON STAKE. IDENTIFIED BY COLORED PLASTIC CAP BEARING SURVEYORS REGISTRATION NUMBER.
- STAKING OF PROPOSED RIGHT-OF-WAY. SET DIVISION OF HIGHWAYS SURVEY MARKER TO MONUMENT THE POSITION SHOWN. IDENTIFIED BY INSCRIPTION DATA AND SURVEYORS REGISTRATION NUMBER.
- STAKING OR PROPOSED RIGHT-OF-WAY IN CULTIVATED AREAS. BURIED 5/8" INCH IRON ROD 20 INCHES BELOW GROUND TO MARK FUTURE SURVEY MARKER POSITION. IDENTIFIED BY COLORED PLASTIC CAP BEARING SURVEYORS REGISTRATION NUMBER.
- PERMANENT SURVEY MARKER, I.D.O.T. STD. 2135 (TO BE SET BY OTHERS)
- RIGHT-OF-WAY STAKING PROPOSED TO BE SET



STATE OF ILLINOIS SS
COUNTY OF DUPAGE SS

THIS IS TO CERTIFY THAT I, DOMINIC J. MARCHESE, AN ILLINOIS PROFESSIONAL LAND SURVEYOR, HAVE SURVEYED THE PLAT OF HIGHWAYS SHOWN HEREON BETWEEN SECTION 25, TOWNSHIP 40 NORTH, RANGE 10 EAST AND SECTION 19, TOWNSHIP 40 NORTH, RANGE 11 EAST OF THE THIRD PRINCIPAL MERIDIAN, COUNTY, THAT THE SURVEY IS TRUE AND COMPLETE AS SHOWN TO THE BEST OF MY KNOWLEDGE AND BELIEF, THAT THE PLAT CORRECTLY REPRESENTS SAID SURVEY, THAT ALL MONUMENTS FOUND AND ESTABLISHED ARE OF PERMANENT QUALITY AND OCCUPY THE POSITIONS SHOWN THEREON AND THAT THE MONUMENTS ARE SUFFICIENT TO ENABLE THE SURVEY TO BE RETRACED. MADE FOR THE DEPARTMENT OF TRANSPORTATION, STATE OF ILLINOIS.

DATED AT ROSELLE, ILLINOIS THIS 16th DAY OF APRIL, 2009 A.D.



DOMINIC J. MARCHESE
ILLINOIS REGISTERED PROFESSIONAL LAND SURVEYOR NO. 2336
MY CURRENT LICENSE EXPIRES ON NOVEMBER 2019
THIS PROFESSIONAL SERVICE CONFORMS TO THE CURRENT ILLINOIS MINIMUM STANDARDS FOR A BOUNDARY SURVEY.

COORDINATE VALUES

COORDINATES AND BEARINGS ARE REFERENCED TO THE ILLINOIS STATE PLANE COORDINATE SYSTEM AT CONTROL POINTS SUPPLIED BY THE ILLINOIS DEPARTMENT OF TRANSPORTATION. ALL COORDINATES SHOWN HEREON ARE GROUND POSITIONS.

LINE LEGEND

LINE	DESCRIPTION	BEARING
A	10.01	S88°11'47"W
B	10.01	N88°14'12"E
C	10.01	N88°14'22"E
D	10.01	N88°14'32"E
E	10.01	N88°14'42"E
F	10.0	N89°26'27"W

BUILDING LEGEND

- 1 = 1 STORY BRICK/FRAME RESD.
- 2 = 2 STORY BRICK/FRAME RESD.
- 3 = 3 STORY BRICK/FRAME RESD.
- 4 = 4 STORY BRICK/FRAME RESD.
- 5 = MULTILEVEL BRICK RESD.

RECEIVED

SEP 16 2009 PK
PLATS & LEGALS

CURVE DATA

CURVE	RADIUS	ARC	CHORD	CHORD BEARING
1	(50.0)	(70.13) 70.12	64.51	S82°02'46"W

BY	DATE	REVISION

Marchese and Sons, Inc.
NUMBER 184-002762
land - marthe - construction surveys
10 MONACO DRIVE, ROSELLE, IL 60472
PHONE: (630) 894-5860 FAX: (630) 894-8866

PARCEL	OWNER	PERMANENT TAX NUMBER	TOTAL TAXING ACRES	AREA TAKEN ACRES	PREVIOUSLY DECATED ACRES	EASEMENT ACRES	REMAINDER ACRES	ACQUIRED BY
1DS0043TE	ANTONI GROJEC AND TERESA GROJEC, HUSBAND AND WIFE, IN TENANCY BY THE ENTIRETY	02 - 24 - 406 - 035	0.395	N/A	N/A	0.040	0.395	
1DS0044TE	HAI HUYNH AND KAREN HUYNH, HUSBAND AND WIFE, AS TENANTS BY THE ENTIRETY	02 - 24 - 406 - 047	0.328	N/A	N/A	0.014	0.328	
1DS0045TE	EROL UYSALOGLU AND KELLI D. UYSALOGLU, AS TENANTS IN COMMON	02 - 24 - 406 - 048	0.328	N/A	N/A	0.014	0.328	
1DS0046TE	JACQUELINE M. VINCENZO, AN UNMARRIED PERSON	02 - 24 - 406 - 045	0.329	N/A	N/A	0.014	0.329	
1DS0047TE	LEA SAPNU	02 - 24 - 406 - 044	0.289	N/A	N/A	0.024	0.289	

Section 24, Township 40 North, Range 10 East of the 3rd P.M., DuPage County, Illinois

LULLO'S W. ADDISON HIGHLANDS UNIT #1
REC. 5-7-1969 AS DOC. #R69-19631

LULLO'S CARRIAGE POINTE
REC. 5-18-1993 AS DOC. #R93-089365

CARUSO'S SUBD.
REC. 3-16-1992 AS DOC. #R92-045278

HERTZOG'S MANOR
REC. 9-1-1976 AS DOC. #R76-01632

LEGEND

- SECTION LINE
- QUARTER SECTION LINE
- QUARTER, QUARTER SECTION LINE
- PLATTED LOT LINE
- PROPERTY (DEED) LINE
- APL APPARENT PROPERTY LINE
- CENTER LINE
- EXISTING RIGHT-OF-WAY LINE
- PROPOSED RIGHT-OF-WAY LINE
- PROPOSED EASEMENT
- 129.32' MEASURED DIMENSION
- 129.32' (COMP) COMPUTED DIMENSION
- (129.32') RECORD DATA
- EXISTING BUILDING
- IRON PIPE OR ROD FOUND
- + CUT CROSS FOUND OR SET
- THESE STAKES REFERENCE FOUND OR SET MONUMENTATION. SET 5/8 INCH IRON ROD FLUSH WITH GROUND TO THE FOUND IRON STAKE, IDENTIFIED BY COLORED PLASTIC CAP BEARING SURVEYORS REGISTRATION NUMBER.
- BIT THESE STAKES, IN CULTIVATED AREAS, REFERENCE FOUND OR SET MONUMENTATION. BURIED 5/8 INCH IRON ROD 20 INCHES BELOW GROUND TO THE FOUND IRON STAKE, IDENTIFIED BY COLORED PLASTIC CAP BEARING SURVEYORS REGISTRATION NUMBER.
- STAKING OF PROPOSED RIGHT-OF-WAY. SET DIVISION OF HIGHWAYS SURVEY MARKER TO MONUMENT THE POSITION SHOWN, IDENTIFIED BY INSCRIPTION DATA AND SURVEYORS REGISTRATION NUMBER.
- M STAKING OR PROPOSED RIGHT-OF-WAY IN CULTIVATED AREAS. BURIED 5/8 INCH METAL ROD 20 INCHES BELOW GROUND TO MARK FUTURE SURVEY MARKER POSITION. IDENTIFIED BY COLORED PLASTIC CAP BEARING SURVEYORS REGISTRATION NUMBER.
- PERMANENT SURVEY MARKER, I.D.O.T. STD. 2135 (TO BE SET BY OTHERS)
- RIGHT-OF-WAY STAKING PROPOSED TO BE SET

STATE OF ILLINOIS
COUNTY OF DUPAGE

THIS IS TO CERTIFY THAT I, DOMINIC J. MARCHESE, AN ILLINOIS PROFESSIONAL LAND SURVEYOR, HAVE SURVEYED THE PLAT OF HIGHWAYS SHOWN HEREON BETWEEN SECTION 25 TOWNSHIP 40 NORTH, RANGE 10 EAST AND SECTION 19, TOWNSHIP 40 NORTH, RANGE 11 EAST OF THE THIRD PRINCIPAL MERIDIAN. COUNTY, THAT THE SURVEY IS TRUE AND COMPLETE AS SHOWN TO THE BEST OF MY KNOWLEDGE AND BELIEF; THAT THE PLAT CORRECTLY REPRESENTS SAID SURVEY; THAT ALL MONUMENTS FOUND AND ESTABLISHED ARE OF PERMANENT QUALITY AND OCCUPY THE POSITIONS SHOWN THEREON AND THAT THE MONUMENTS ARE SUFFICIENT TO ENABLE THE SURVEY TO BE RETRACED, MADE FOR THE DEPARTMENT OF TRANSPORTATION, STATE OF ILLINOIS.

DATED AT ROSELLE, ILLINOIS THIS 15th DAY OF APRIL, 2003 A.D.

DOMINIC J. MARCHESE
2335
PROFESSIONAL LAND SURVEYOR
STATE OF ILLINOIS

ILLINOIS REGISTERED PROFESSIONAL LAND SURVEYOR NO. 2335
MY CURRENT LICENSE EXPIRES ON NOVEMBER 2010
THIS PROFESSIONAL SERVICE CONFORMS TO THE CURRENT ILLINOIS MINIMUM STANDARDS FOR A BOUNDARY SURVEY.

COORDINATE VALUES
COORDINATES AND BEARINGS ARE REFERENCED TO THE ILLINOIS STATE PLANE COORDINATE SYSTEM AT CONTROL POINTS SUPPLIED BY THE ILLINOIS DEPARTMENT OF TRANSPORTATION. ALL COORDINATES SHOWN HEREON ARE GROUND POSITIONS.

LINE LEGEND

A	10.0	N89°26'27"W
B	10.01	N88°16'26"E
C	10.01	N88°17'13"E
D	10.01	N88°18'00"E
E	11.71	N00°39'53"E
F	15.67	N89°20'07"W
G	16.34	N74°12'32"E
H	6.46	N00°38'53"E
J	10.01	N88°18'46"E
K	10.01	N88°34'13"E

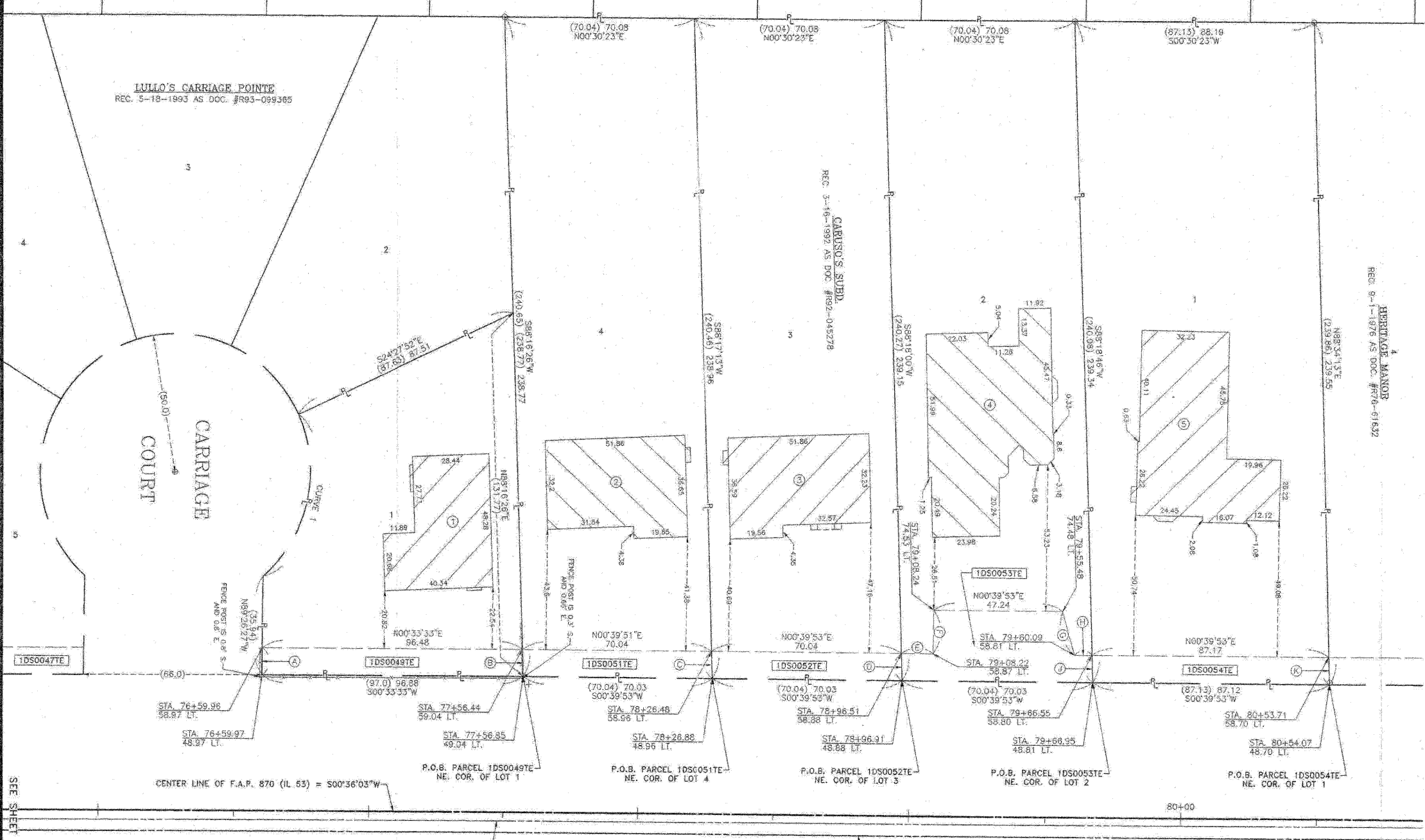
RECEIVED
JUL 0 1 2010
PLATS & LEGALS

SCANNED

CURVE DATA

CURVE	RADIUS	ARC	CHORD	CHORD BEARING
1	(50.0)	(97.32) 84.34	59.99	N77°34'59"W

BUILDING LEGEND
1 = 2 STORY BRICK/FRAME RESD.
2 = 2 STORY BRICK/FRAME RESD.
3 = 2 STORY BRICK/FRAME RESD.
4 = 1 STORY BRICK/FRAME RESD.
5 = 1 STORY FRAME RESD.



BY	DATE
DRWN	3/10/03
CHECKED	3/10/03
REVISION	
NO.	

Marchese and Sons, Inc.
10 MONACO DRIVE, ROSELLE, IL 60172
PHONE: (630) 894-5880 FAX: (630) 894-8869

PARCEL	OWNER	PERMANENT TAX NUMBER	TOTAL HOLDING ACRES	AREA TAKEN ACRES	PREVIOUSLY DEDICATED ACRES	EASEMENT ACRES	REMAINDER ACRES	ACQUIRED BY
1DS0049TE	THOMAS MADATHIPARAMBIL AND NIMMY MADATHIPARAMBIL, HUSBAND AND WIFE, AS TENANTS BY THE ENTIRETY	02 - 24 - 406 - 040	0.223	N/A	N/A	0.022	0.223	
1DS0051TE	BERNOLI MANGLICMOT AND MYLIN MANGLICMOT AS TENANTS IN COMMON	02 - 24 - 406 - 039	0.384	N/A	N/A	0.016	0.384	
1DS0052TE	CARIDAD GUILLEN	02 - 24 - 406 - 038	0.384	N/A	N/A	0.015	0.384	
1DS0053TE	DOROTA MUSZYNSKA	02 - 24 - 406 - 037	0.385	N/A	N/A	0.034	0.385	
1DS0054TE	SUDHIR SHARMA AND ANITA SHARMA, HUSBAND AND WIFE, AS TENANTS BY THE ENTIRETY	02 - 24 - 406 - 036	0.482	N/A	N/A	0.020	0.482	

Section 19, Township 40 North, Range 11 East of the 3rd P.M., DuPage County, Illinois

COORDINATE VALUES

COORDINATES AND BEARINGS ARE REFERENCED TO THE ILLINOIS STATE PLANE COORDINATE SYSTEM AT CONTROL POINTS SUPPLIED BY THE ILLINOIS DEPARTMENT OF TRANSPORTATION. ALL COORDINATES SHOWN HEREON ARE GROUND POSITIONS.

BUILDING LEGEND

- 1 = MULTILEVEL BRICK/FRAME RESD.
- 2 = 1 STORY BRICK/FRAME RESD.
- 3 = 2 STORY BRICK/FRAME RESD.
- 4 = 3 STORY BRICK/FRAME RESD.
- 5 = 2.0 FT. BY 2.0 FT. BRICK COLUMN

LINE LEGEND

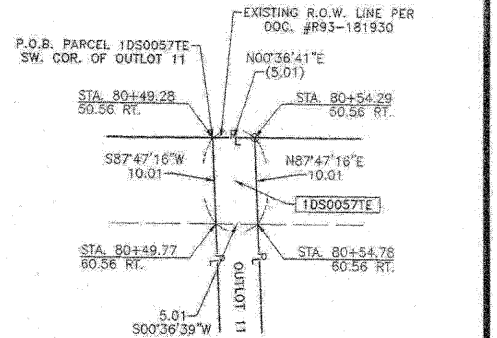
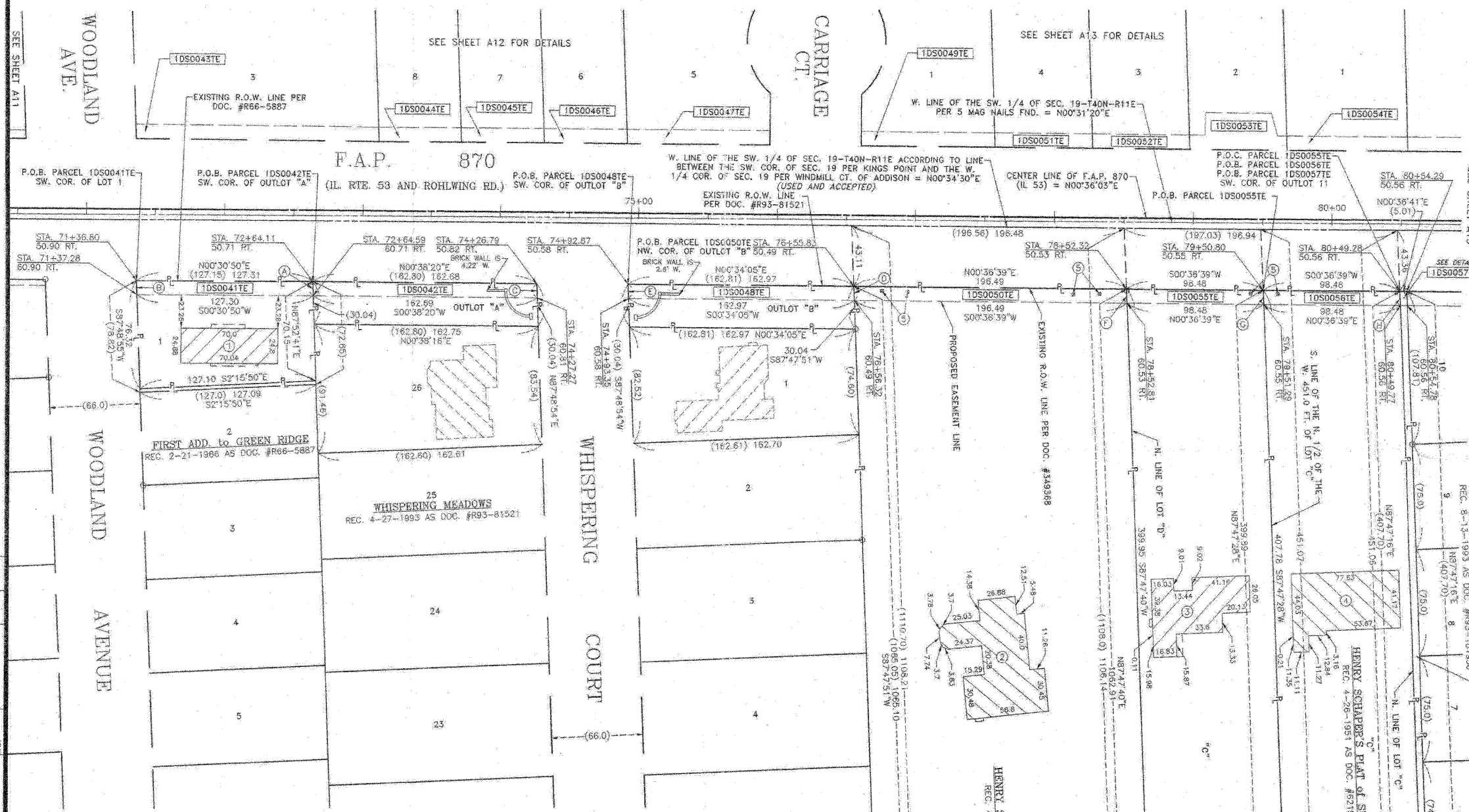
A	10.01	N87°52'41"E
B	10.01	S87°48'55"W
C	10.01	N87°48'54"E
D	10.01	N87°47'51"E
E	10.01	S87°48'54"W
F	10.01	N87°47'40"E
G	10.01	S87°47'28"W
H	10.01	S87°47'16"W

LEGEND

- SECTION LINE
- QUARTER SECTION LINE
- QUARTER, QUARTER SECTION LINE
- PLATTED LOT LINE
- PROPERTY (DEED) LINE
- APPL APPARENT PROPERTY LINE
- CENTER LINE
- EXISTING RIGHT-OF-WAY LINE
- PROPOSED RIGHT-OF-WAY LINE
- PROPOSED EASEMENT
- 129.32' MEASURED DIMENSION
- 129.32' (COMP) COMPUTED DIMENSION
- (129.32') RECORD DATA
- EXISTING BUILDING
- IRON PIPE OR ROD FOUND
- CUT CROSS FOUND OR SET
- THESE STAKES REFERENCE FOUND OR SET MONUMENTATION. SET 5/8 INCH IRON ROD FLUSH WITH GROUND TO THE FOUND IRON STAKE. IDENTIFIED BY COLORED PLASTIC CAP BEARING SURVEYORS REGISTRATION NUMBER.
- THESE STAKES, IN CULTIVATED AREAS, REFERENCE FOUND OR SET MONUMENTATION. BURIED 5/8 INCH IRON ROD 20 INCHES BELOW GROUND TO THE FOUND IRON STAKE. IDENTIFIED BY COLORED PLASTIC CAP BEARING SURVEYORS REGISTRATION NUMBER.
- STAKING OF PROPOSED RIGHT-OF-WAY. SET DIVISION OF HIGHWAYS SURVEY MARKER TO MONUMENT THE POSITION SHOWN. IDENTIFIED BY INSCRIPTION DATA AND SURVEYORS REGISTRATION NUMBER.
- STAKING OF PROPOSED RIGHT-OF-WAY IN CULTIVATED AREAS. BURIED 5/8 INCH METAL ROD 20 INCHES BELOW GROUND TO MARK FUTURE SURVEY MARKER POSITION. IDENTIFIED BY COLORED PLASTIC CAP BEARING SURVEYORS REGISTRATION NUMBER.
- PERMANENT SURVEY MARKER, I.D.O.T. STD. 2135 (TO BE SET BY OTHERS)
- RIGHT-OF-WAY STAKING PROPOSED TO BE SET

STATE OF ILLINOIS SS
 COUNTY OF DUPAGE SS
 THIS IS TO CERTIFY THAT I, DOMINIC J. MARCHESE, AN ILLINOIS PROFESSIONAL LAND SURVEYOR, HAVE SURVEYED THE PLAT OF HIGHWAYS SHOWN HERON BETWEEN SECTION 25, TOWNSHIP 40 NORTH, RANGE 11 EAST AND SECTION 19, TOWNSHIP 40 NORTH, RANGE 11 EAST OF THE THIRD PRINCIPAL MERIDIAN, COUNTY; THAT THE SURVEY IS TRUE AND COMPLETE AS SHOWN TO THE BEST OF MY KNOWLEDGE AND BELIEF; THAT THE PLAT CORRECTLY REPRESENTS SAID SURVEY; THAT ALL MONUMENTS FOUND AND ESTABLISHED ARE OF PERMANENT QUALITY AND OCCUPY THE POSITIONS THEREON AND THAT THE MONUMENTS ARE SUFFICIENT TO ENABLE THE SURVEY TO BE RETRACED, MADE FOR THE DEPARTMENT OF TRANSPORTATION, STATE OF ILLINOIS.

DATED AT ROSELLE, ILLINOIS THIS 15th DAY OF APRIL, 2003 A.D.
 DOMINIC J. MARCHESE
 2335 PROFESSIONAL LAND SURVEYOR STATE OF ILLINOIS
 ILLINOIS REGISTERED PROFESSIONAL LAND SURVEYOR NO. 2395
 MY CURRENT LICENSE EXPIRES ON NOVEMBER 2010
 THIS PROFESSIONAL SERVICE CONFORMS TO THE CURRENT ILLINOIS MINIMUM STANDARDS FOR A BOUNDARY SURVEY.



PARCEL 1DS0057E DETAIL (NOT TO SCALE)

PLAT OF HIGHWAYS
 STATE OF ILLINOIS
 DEPARTMENT OF TRANSPORTATION
 F.A.P. 870 (IL 53)

RECEIVED
 SEP 16 2008
 PLATS & LEGALS

SECTION : DUPAGE COUNTY
 PROJECT : JOB NO.: R-91-069-00
 STATION : 71+36.80 TO STATION : 80+54.78
 SCALE : 1 INCH = 40 FEET SHEET : A14 of A17

BUREAU OF LAND ACQUISITION
 201 WEST CENTER COURT
 SCHAUMBURG, ILLINOIS 60196-1096
 AS DOCUMENT NO. 382

Marchese and Sons, Inc.
 NUMBER 84-02762
 land - marine - construction surveys
 10 MONACO DRIVE, ROSELLE, IL 60472
 PHONE: (630) 894-5680 FAX: (630) 894-8869

PARCEL	OWNER	PERMANENT TAX NUMBER	TOTAL HOLDING		PREVIOUSLY DEDICATED	EASEMENT	REMAINDER	ACQUIRED BY
			ACRES	ACRES				
1DS0041TE	MARY ANN SMITH TRUSTEE OF THE SERRITELLI FAMILY TRUST DATED JUNE 23, 2008	03 - 19 - 300 - 027	0.214	N/A	N/A	0.029	0.214	
1DS0042TE	WHISPERING MEADOWS HOMEOWNERS ASSOCIATION	03 - 19 - 300 - 067	0.112	N/A	N/A	0.037	0.112	
1DS0048TE	WHISPERING MEADOWS HOMEOWNERS ASSOCIATION	03 - 19 - 300 - 040	0.132	N/A	N/A	0.037	0.112	
1DS0050TE	JOANNE EHLE, MARRIED TO THOMAS EHLE	03 - 19 - 300 - 005	4.794	N/A	N/A	0.045	4.794	
1DS0055TE	RAMIZ Y. HERMIZ AND MARCELLE N. HERMIZ AS JOINT TENANTS	03 - 19 - 300 - 034	0.903	N/A	N/A	0.023	0.903	
1DS0056TE	STEPHEN L. GILLIAM AND LAILA H. GILLIAM, HUSBAND AND WIFE, AS TENANTS BY THE ENTIRETY	03 - 19 - 300 - 033	0.921	N/A	N/A	0.023	0.921	
1DS0057TE	VILLAGE OF ADDISON A MUNICIPAL CORPORATION	03 - 19 - 305 - 006	0.047	N/A	N/A	50 s.f. 0.001 Ac.	0.047	

Sections 24 & 19, Township 40 North, Ranges 10 & 11 East of the 3rd P.M., DuPage County, Illinois

LINE LEGEND		
A	10.01	N87°47'16"E
B	10.01	S87°46'24"W
C	10.01	S88°29'00"W
D	10.01	N88°34'13"E
E	10.01	S88°27'44"W
F	10.01	S88°26'42"W
G	10.01	S88°27'35"W
H	15.02	N87°47'06"E
J	15.02	S87°46'24"W

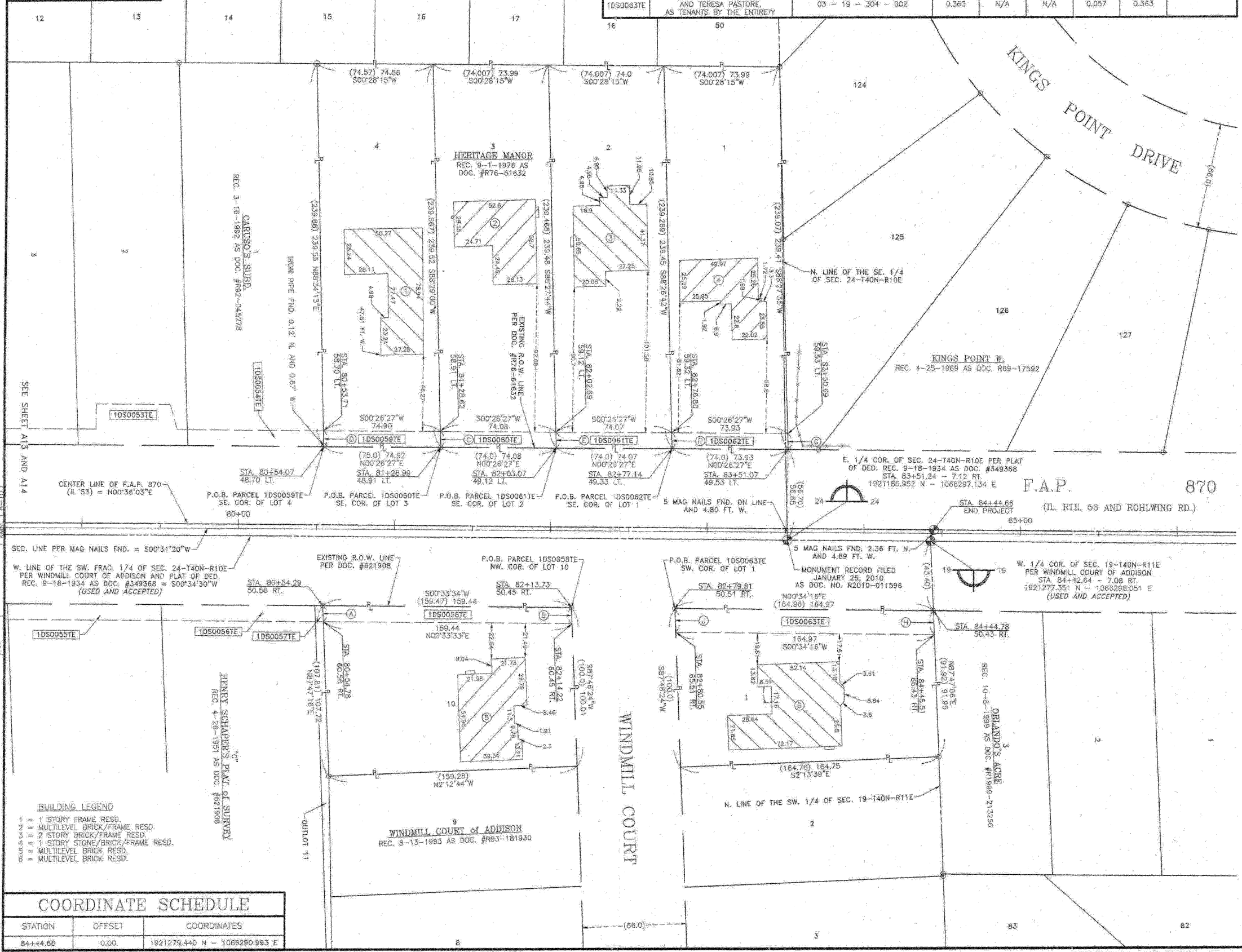
COORDINATE VALUES
 COORDINATES AND BEARINGS ARE REFERENCED TO THE ILLINOIS STATE PLANE COORDINATE SYSTEM AT CONTROL POINTS SUPPLIED BY THE ILLINOIS DEPARTMENT OF TRANSPORTATION. ALL COORDINATES SHOWN HEREON ARE GROUND POSITIONS.

LULLO'S W ADDISON HIGHLANDS UNIT #1
 REC. 5-7-1968 AS DOC. #R69-19631

FARCEL	OWNER	PERMANENT TAX NUMBER	TOTAL HOLDING ACRES	AREA TAKEN ACRES	PREVIOUSLY DEDICATED ACRES	EASEMENT ACRES	REMAINDER ACRES	ACQUIRED BY
1DS0058TE	JEANETTE CASTALDO	03 - 19 - 305 - 001	0.380	N/A	N/A	0.037	0.380	
1DS0059TE	KATHE L. ELLEFSEN	02 - 24 - 406 - 032	0.411	N/A	N/A	0.017	0.411	
1DS0060TE	GEORGE L. ELLEFSEN, JR. AND CHRISTINE B. ELLEFSEN HIS WIFE, IN JOINT TENANCY	02 - 24 - 406 - 031	0.407	N/A	N/A	0.017	0.407	
1DS0061TE	DEXTER A. WRIGHT AND PATRICIA E. WRIGHT HIS WIFE, IN JOINT TENANCY	02 - 24 - 406 - 030	0.407	N/A	N/A	0.017	0.407	
1DS0062TE	STANISLAW NGCA	02 - 24 - 406 - 029	0.406	N/A	N/A	0.017	0.406	
1DS0063TE	COMASIO PASTORE AND TERESA PASTORE, AS TENANTS BY THE ENTIRETY	03 - 19 - 304 - 002	0.363	N/A	N/A	0.057	0.363	

LEGEND

- SECTION LINE
- QUARTER SECTION LINE
- QUARTER, QUARTER SECTION LINE
- PLATTED LOT LINE
- PROPERTY (DEED) LINE
- APL APPARENT PROPERTY LINE
- CENTER LINE
- EXISTING RIGHT-OF-WAY LINE
- PROPOSED RIGHT-OF-WAY LINE
- PROPOSED EASEMENT
- MEASURED DIMENSION
- COMPUTED DIMENSION
- RECORD DATA
- EXISTING BUILDING
- IRON PIPE OR ROD FOUND
- P.K. NAIL FOUND OR SET
- CUT CROSS FOUND OR SET
- 5/8" REBAR SET
- THESE STAKES REFERENCE FOUND OR SET MONUMENTATION. SET 5/8 INCH IRON ROD FLUSH WITH GROUND TO THE FOUND IRON STAKE, IDENTIFIED BY COLORED PLASTIC CAP BEARING SURVEYORS REGISTRATION NUMBER.
- THESE STAKES, IN CULTIVATED AREAS, REFERENCE FOUND OR SET MONUMENTATION. BURIED 5/8 INCH IRON ROD 20 INCHES BELOW GROUND TO THE FOUND IRON STAKE, IDENTIFIED BY COLORED PLASTIC CAP BEARING SURVEYORS REGISTRATION NUMBER.
- STAKING OF PROPOSED RIGHT-OF-WAY. SET DIVISION OF HIGHWAYS SURVEY MARKER TO MONUMENT THE POSITION SHOWN, IDENTIFIED BY INSCRIPTION DATA AND SURVEYORS REGISTRATION NUMBER.
- STAKING OF PROPOSED RIGHT-OF-WAY IN CULTIVATED AREAS. BURIED 5/8 INCH METAL ROD 20 INCHES BELOW GROUND TO MARK FUTURE SURVEY MARKER POSITION, IDENTIFIED BY COLORED PLASTIC CAP BEARING SURVEYORS REGISTRATION NUMBER.
- PERMANENT SURVEY MARKER, I.D.O.T. STD. 2135 (TO BE SET BY OTHERS)
- RIGHT-OF-WAY STAKING PROPOSED TO BE SET



STATE OF ILLINOIS
 COUNTY OF DUPAGE

THIS IS TO CERTIFY THAT I, DOMINIC J. MARCHESE, AN ILLINOIS PROFESSIONAL LAND SURVEYOR, HAVE SURVEYED THE PLAT OF HIGHWAYS SHOWN HEREON BETWEEN SECTION 26, TOWNSHIP 40 NORTH, RANGE 10 EAST AND SECTION 19, TOWNSHIP 40 NORTH, RANGE 11 EAST OF THE THIRD PRINCIPAL MERIDIAN, DUPAGE COUNTY, THAT THE SURVEY IS TRUE AND COMPLETE AS SHOWN TO THE BEST OF MY KNOWLEDGE AND BELIEF, THAT THE PLAT CORRECTLY REPRESENTS SAID SURVEY, THAT ALL MONUMENTS FOUND AND ESTABLISHED ARE OF PERMANENT QUALITY AND OCCUPY THE POSITIONS SHOWN THEREON AND THAT THE MONUMENTS ARE SUFFICIENT TO ENABLE THE SURVEY TO BE RETRACED, MADE FOR THE DEPARTMENT OF TRANSPORTATION, STATE OF ILLINOIS.

DATED AT ROSELLE, ILLINOIS THIS 16th DAY OF APRIL, 2010 A.D.



Dominic Marchese
 ILLINOIS REGISTERED PROFESSIONAL LAND SURVEYOR NO. 2335
 MY CURRENT LICENSE EXPIRES ON NOVEMBER 2010
 THIS PROFESSIONAL SERVICE CONFORMS TO THE CURRENT ILLINOIS MINIMUM STANDARDS FOR A BOUNDARY SURVEY.



RECEIVED RECEIVED
 AUG 25 2010
 PLATS & LEGALS

PLAT OF HIGHWAYS
 STATE OF ILLINOIS
 DEPARTMENT OF TRANSPORTATION
 F.A.P. 870 (IL 53)

SECTION : DUPAGE COUNTY
 PROJECT : JOB NO.: R-91-069-00
 STATION : 80+54.29 TO STATION : 84+44.66
 SCALE : 1 INCH = 30 FEET SHEET : A15 of A18

BUREAU OF LAND ACQUISITION
 201 WEST CENTER COURT
 SCHAUMBURG, ILLINOIS 60196-1096

AS DOCUMENT NO. 383

Marchese and Sons, Inc.
 184-002762
 construction surveys
 10 MONACO DRIVE, ROSELLE, IL 60172
 PHONE : (630) 894-9880 FAX : (630) 894-9869

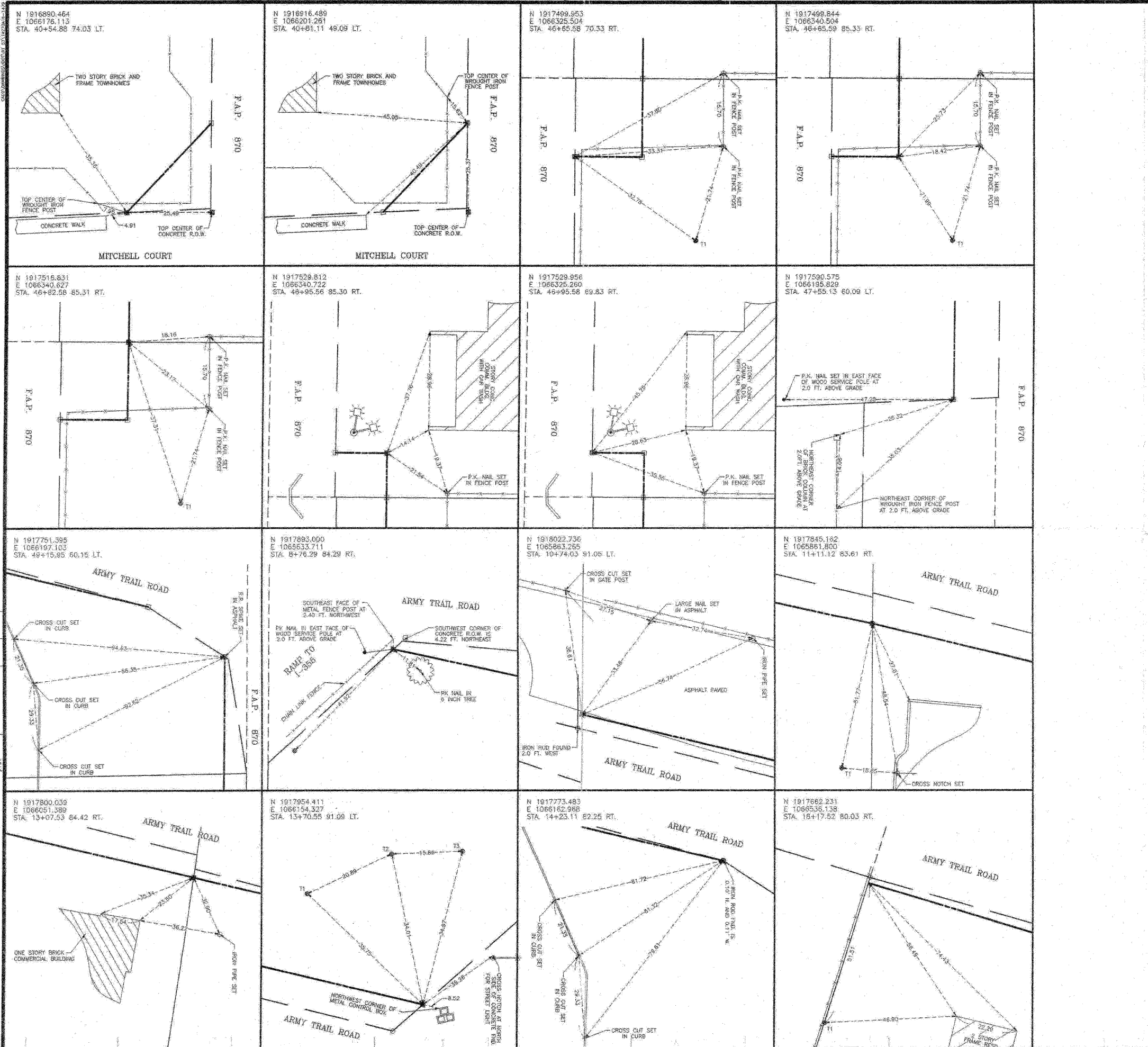
BUILDING LEGEND

1	1 STORY FRAME RESD.
2	MULTILEVEL BRICK/FRAME RESD.
3	2 STORY BRICK/FRAME RESD.
4	1 STORY STONE/BRICK/FRAME RESD.
5	MULTILEVEL BRICK RESD.
6	MULTILEVEL BRICK RESD.

COORDINATE SCHEDULE

STATION	OFFSET	COORDINATES
84+44.66	0.00	1921279.440 N - 1066290.993 E

Sections 19, 25 & 30, Township 40 North, Range 11 East of the 3rd P.M., DuPage County, Illinois



LEGEND

- SECTION LINE
- QUARTER SECTION LINE
- QUARTER, QUARTER SECTION LINE
- PLATTED LOT LINE
- PROPERTY (DEED) LINE
- APPEARANT PROPERTY LINE
- CENTER LINE
- EXISTING RIGHT-OF-WAY LINE
- PROPOSED RIGHT-OF-WAY LINE
- PROPOSED EASEMENT
- 129.32' MEASURED DIMENSION
- 129.32' (COMP) COMPUTED DIMENSION
- (129.32') RECORD DATA
- ▨ EXISTING BUILDING
- IRON PIPE OR ROD FOUND
- ⊕ P.K. NAIL FOUND OR SET
- + CUT CROSS: FOUND OR SET
- ⊙ 5/8" REBAR SET
- ⊙ T1 THESE STAKES REFERENCE FOUND OR SET MONUMENTATION. SET 5/8 INCH IRON ROD FLUSH WITH GROUND TO THE FOUND IRON STAKE, IDENTIFIED BY COLORED PLASTIC CAP BEARING SURVEYORS REGISTRATION NUMBER.
- ⊙ BT1 THESE STAKES, IN CULTIVATED AREAS, REFERENCE FOUND OR SET MONUMENTATION. BURIED 5/8 INCH IRON ROD 20 INCHES BELOW GROUND TO THE FOUND IRON STAKE, IDENTIFIED BY COLORED PLASTIC CAP BEARING SURVEYORS REGISTRATION NUMBER.
- ⊙ STAKING OF PROPOSED RIGHT-OF-WAY. SET DIVISION OF HIGHWAYS SURVEY MARKER TO MONUMENT THE POSITION SHOWN, IDENTIFIED BY INSCRIPTION DATA AND SURVEYORS REGISTRATION NUMBER.
- ⊙ M STAKING OF PROPOSED RIGHT-OF-WAY IN CULTIVATED AREAS. BURIED 5/8 INCH METAL ROD 20 INCHES BELOW GROUND TO MARK FUTURE SURVEY MARKER POSITION, IDENTIFIED BY COLORED PLASTIC CAP BEARING SURVEYORS REGISTRATION NUMBER.
- ⊙ PERMANENT SURVEY MARKER, I.D.O.T. STD. 2135 (TO BE SET BY OTHERS)
- RIGHT-OF-WAY STAKING PROPOSED TO BE SET

STATE OF ILLINOIS
 COUNTY OF DUPAGE

THIS IS TO CERTIFY THAT I, DOMINIC J. MARCHESI, AN ILLINOIS PROFESSIONAL LAND SURVEYOR, HAVE SURVEYED THE PLAT OF HIGHWAYS SHOWN HEREON BETWEEN SECTION 25, TOWNSHIP 40 NORTH, RANGE 10 EAST AND SECTION 19, TOWNSHIP 40 NORTH, RANGE 11 EAST OF THE THIRD PRINCIPAL MERIDIAN, COUNTY, THAT THE SURVEY IS TRUE AND COMPLETE AS SHOWN TO THE BEST OF MY KNOWLEDGE AND BELIEF; THAT THE PLAT CORRECTLY REPRESENTS SAID SURVEY, THAT ALL MONUMENTS FOUND AND ESTABLISHED ARE OF PERMANENT QUALITY AND OCCUPY THE POSITIONS SHOWN THEREON AND THAT THE MONUMENTS ARE SUFFICIENT TO ENABLE THE SURVEY TO BE RETRACED. MADE FOR THE DEPARTMENT OF TRANSPORTATION AND STATE OF ILLINOIS.

DATED AT ROSELLE, ILLINOIS THIS 15th DAY OF APRIL, 2003 A.D.



Dominic Marchesi
 ILLINOIS REGISTERED PROFESSIONAL LAND SURVEYOR NO. 2335
 MY CURRENT LICENSE EXPIRES ON NOVEMBER 2010
 THIS PROFESSIONAL SERVICE CONFORMS TO THE CURRENT ILLINOIS MINIMUM STANDARDS FOR A BOUNDARY SURVEY.



COORDINATE VALUES

COORDINATES AND BEARINGS ARE REFERENCED TO THE ILLINOIS STATE PLANE COORDINATE SYSTEM AT CONTROL POINTS SUPPLIED BY THE ILLINOIS DEPARTMENT OF TRANSPORTATION. ALL COORDINATES SHOWN HEREON ARE GROUND POSITIONS.

WITNESS SKETCHES
 STATE OF ILLINOIS
 DEPARTMENT OF TRANSPORTATION
 F.A.P. 870 (IL 53)

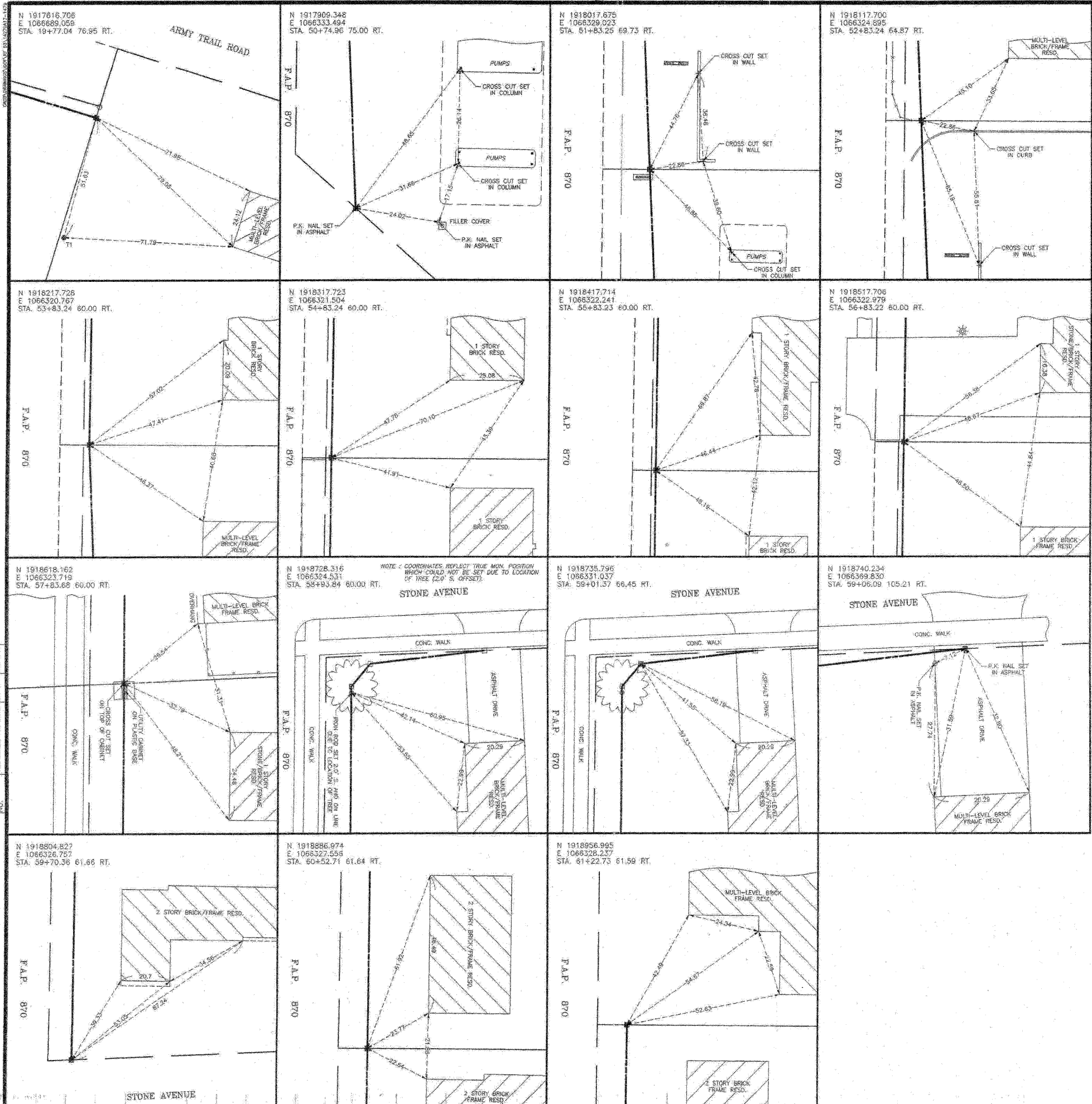
SECTION : DUPAGE COUNTY
 PROJECT : JOB NO.: R-91-069-00
 STATION : 40+54.98 TO STATION : 18+17.52
 SCALE : (NOT TO SCALE) SHEET : A16 of A17

BUREAU OF LAND ACQUISITION
 201 WEST CENTER COURT
 SCHÄUMBURG, ILLINOIS 60196-1096

Marchese and Sons, Inc.
 land - marine - construction surveys
 10 MONACO DRIVE, ROSELLE, IL 60172
 PHONE : (630) 894-5680 FAX : (630) 894-8869

DATE	BY	BY	DATE
4-03	BW	DM	3-03
MADE	CHECKED	REVISED	
R.O.W. PLAT	NOTED	NO.	

Sections 19, 25 & 30, Township 40 North, Range 11 East of the 3rd P.M., DuPage County, Illinois



LEGEND


- SECTION LINE
- QUARTER SECTION LINE
- QUARTER, QUARTER SECTION LINE
- PLATTED LOT LINE
- PROPERTY (DEED) LINE
- APL APPARENT PROPERTY LINE
- CENTER LINE
- EXISTING RIGHT-OF-WAY LINE
- PROPOSED RIGHT-OF-WAY LINE
- PROPOSED EASEMENT
- 129.32' MEASURED DIMENSION
- 129.32' (COMP) COMPUTED DIMENSION
- (129.32') RECORD DATA
- [Hatched Box] EXISTING BUILDING
- IRON PIPE OR ROD FOUND
- ⊕ P.K. NAIL FOUND OR SET
- + CUT CROSS FOUND OR SET
- 5/8" REBAR SET
- ⊙ T1 THESE STAKES REFERENCE FOUND OR SET MONUMENTATION. SET 5/8 INCH IRON ROD FLUSH WITH GROUND TO THE FOUND IRON STAKE, IDENTIFIED BY COLORED PLASTIC CAP BEARING SURVEYORS REGISTRATION NUMBER.
- ⊙ BT1 THESE STAKES, IN CULTIVATED AREAS, REFERENCE FOUND OR SET MONUMENTATION. BURIED 5/8 INCH IRON ROD 20 INCHES BELOW GROUND TO THE FOUND IRON STAKE, IDENTIFIED BY COLORED PLASTIC CAP BEARING SURVEYORS REGISTRATION NUMBER.
- ⊙ STAKING OF PROPOSED RIGHT-OF-WAY. SET DIVISION OF HIGHWAYS SURVEY MARKER TO MONUMENT THE POSITION SHOWN, IDENTIFIED BY INSCRIPTION DATA AND SURVEYORS REGISTRATION NUMBER.
- ⊙ M STAKING OR PROPOSED RIGHT-OF-WAY IN CULTIVATED AREAS. BURIED 5/8 INCH METAL ROD 20 INCHES BELOW GROUND TO MARK FUTURE SURVEY MARKER POSITION, IDENTIFIED BY COLORED PLASTIC CAP BEARING SURVEYORS REGISTRATION NUMBER.
- ⊙ PERMANENT SURVEY MARKER, I.D.O.T. STD. 2135 (TO BE SET BY OTHERS)
- RIGHT-OF-WAY STAKING PROPOSED TO BE SET

STATE OF ILLINOIS
 COUNTY OF DUPAGE

THIS IS TO CERTIFY THAT I, DOMINIC J. MARCHESI, AN ILLINOIS PROFESSIONAL LAND SURVEYOR, HAVE SURVEYED THE PLAT OF HIGHWAYS SHOWN HEREON BETWEEN SECTION 25, TOWNSHIP 40 NORTH, RANGE 11 EAST AND SECTION 19, TOWNSHIP 40 NORTH, RANGE 11 EAST OF THE THIRD PRINCIPAL MERIDIAN. COUNTY THAT THE SURVEY IS TRUE AND COMPLETE AS SHOWN TO THE BEST OF MY KNOWLEDGE AND BELIEF; THAT THE PLAT CORRECTLY REPRESENTS SAID SURVEY; THAT ALL MONUMENTS FOUND AND ESTABLISHED ARE OF PERMANENT QUALITY AND OCCUPY THE POSITIONS SHOWN THEREON AND THAT THE MONUMENTS ARE SUFFICIENT TO ENABLE THE SURVEY TO BE RETRACED. MADE FOR THE DEPARTMENT OF TRANSPORTATION, COUNTY OF ILLINOIS.

DATED AT ROSELLE, ILLINOIS THIS 18th DAY OF APRIL, 2009 A.D.

Dominic J. Marchesi
 DOMINIC J. MARCHESI
 PROFESSIONAL LAND SURVEYOR
 STATE OF ILLINOIS
 NO. 2335
 ROSELLE, ILLINOIS
 ILLINOIS REGISTERED PROFESSIONAL LAND SURVEYOR NO. 2335
 MY CURRENT LICENSE EXPIRES ON NOVEMBER 2010
 THIS PROFESSIONAL SERVICE CONFORMS TO THE CURRENT ILLINOIS MINIMUM STANDARDS FOR A BOUNDARY SURVEY.



COORDINATE VALUES

COORDINATES AND BEARINGS ARE REFERENCED TO THE ILLINOIS STATE PLANE COORDINATE SYSTEM AT CONTROL. POINTS SUPPLIED BY THE ILLINOIS DEPARTMENT OF TRANSPORTATION. ALL COORDINATES SHOWN HEREON ARE GROUND POSITIONS.

RECEIVED
 SEP 16 2009
 PLATS & LEGALS

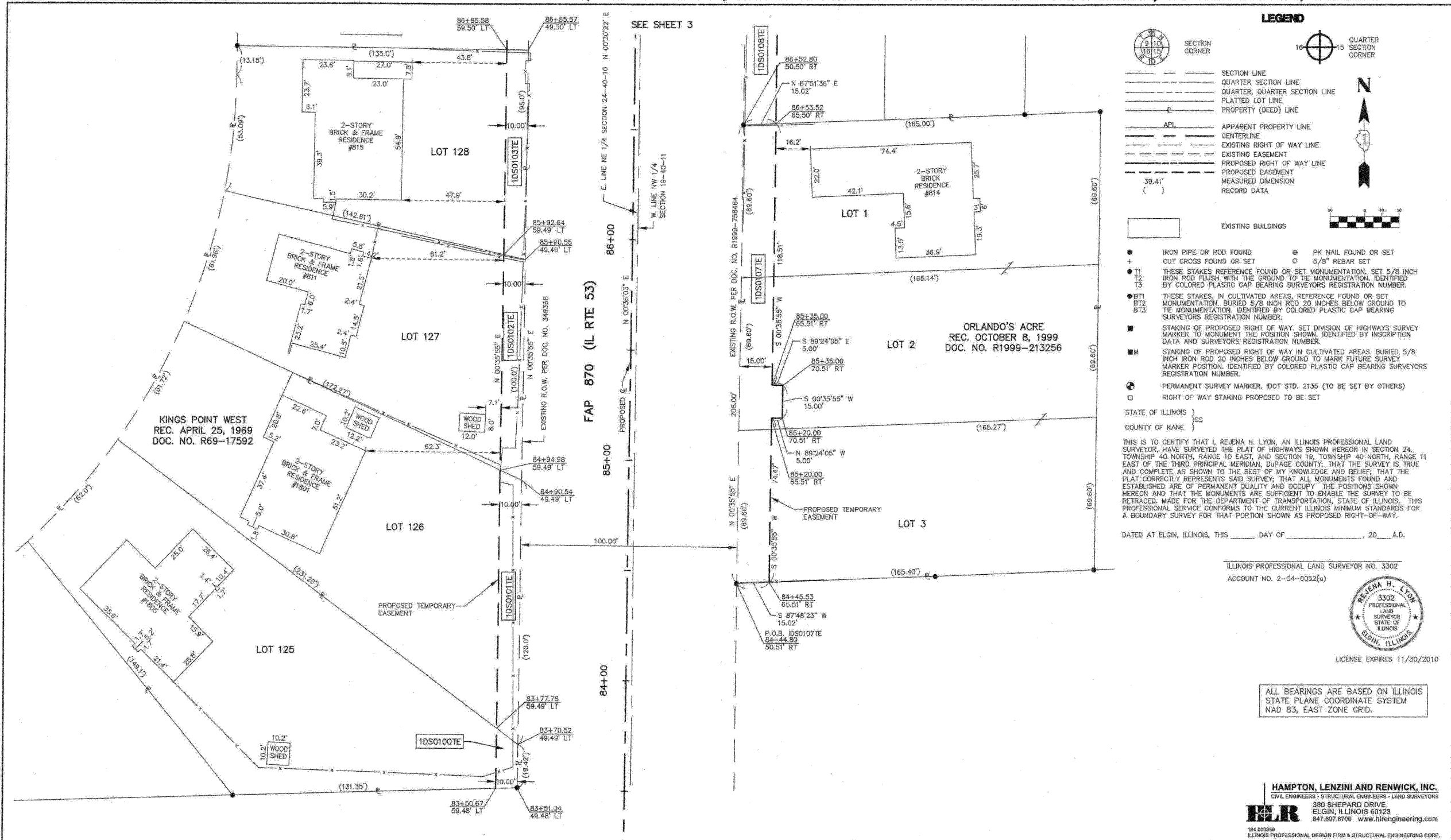
WITNESS SKETCHES
 STATE OF ILLINOIS
 DEPARTMENT OF TRANSPORTATION
 F.A.P. 870 (IL 53)

SECTION : DUPAGE COUNTY
 PROJECT : JOB NO.: R-91-069-00
 STATION : 19+77.04 TO STATION : 61+22.73
 SCALE : (NOT TO SCALE) SHEET : A17 of A17

BUREAU OF LAND ACQUISITION
 201 WEST CENTER COURT
 SCHAUMBURG, ILLINOIS 60196-1096

Marchese and Sons, Inc.
 NUMBER 181-02762
 land - marine - construction surveys
 10 MONROE DRIVE, ROSELLE, IL 60172
 PHONE : (630) 394-0360 FAX : (630) 694-5869

PART OF SECTION 24, TWP 40 NORTH, RANGE 10 EAST & SECTION 19, TWP 40 NORTH, RANGE 11 EAST OF THE THIRD PRINCIPAL MERIDIAN, DUPAGE COUNTY, ILLINOIS.



LEGEND

SECTION CORNER
 QUARTER SECTION CORNER

SECTION LINE
 QUARTER SECTION LINE
 QUARTER, QUARTER SECTION LINE
 PLATTED LOT LINE
 PROPERTY (DEED) LINE

APL
 APPARENT PROPERTY LINE
 CENTERLINE
 EXISTING RIGHT OF WAY LINE
 EXISTING EASEMENT
 PROPOSED RIGHT OF WAY LINE
 PROPOSED EASEMENT
 MEASURED DIMENSION
 RECORD DATA

EXISTING BUILDINGS

IRON PIPE OR ROD FOUND
 CUT CROSS FOUND OR SET
 THESE STAKES REFERENCE FOUND OR SET MONUMENTATION, SET 5/8 INCH IRON ROD FLUSH WITH THE GROUND TO THE MONUMENTATION, IDENTIFIED BY COLORED PLASTIC CAP BEARING SURVEYORS REGISTRATION NUMBER.
 THESE STAKES, IN CULTIVATED AREAS, REFERENCE FOUND OR SET MONUMENTATION, BURIED 5/8 INCH ROD 20 INCHES BELOW GROUND TO THE MONUMENTATION, IDENTIFIED BY COLORED PLASTIC CAP BEARING SURVEYORS REGISTRATION NUMBER.
 STAKING OF PROPOSED RIGHT OF WAY, SET DIVISION OF HIGHWAYS SURVEY MARKER TO MONUMENT THE POSITION SHOWN, IDENTIFIED BY INSCRIPTION DATA AND SURVEYORS REGISTRATION NUMBER.
 STAKING OF PROPOSED RIGHT OF WAY IN CULTIVATED AREAS, BURIED 5/8 INCH IRON ROD 20 INCHES BELOW GROUND TO MARK FUTURE SURVEY MARKER POSITION, IDENTIFIED BY COLORED PLASTIC CAP BEARING SURVEYORS REGISTRATION NUMBER.
 PERMANENT SURVEY MARKER, DOT STD. 2135 (TO BE SET BY OTHERS)
 RIGHT OF WAY STAKING PROPOSED TO BE SET

STATE OF ILLINOIS }
 COUNTY OF KANE }

THIS IS TO CERTIFY THAT I, REJENA H. LYON, AN ILLINOIS PROFESSIONAL LAND SURVEYOR, HAVE SURVEYED THE PLAT OF HIGHWAYS SHOWN HEREON IN SECTION 24, TOWNSHIP 40 NORTH, RANGE 10 EAST, AND SECTION 19, TOWNSHIP 40 NORTH, RANGE 11 EAST OF THE THIRD PRINCIPAL MERIDIAN, DUPAGE COUNTY, THAT THE SURVEY IS TRUE AND COMPLETE AS SHOWN TO THE BEST OF MY KNOWLEDGE AND BELIEF; THAT THE PLAT CORRECTLY REPRESENTS SAID SURVEY; THAT ALL MONUMENTS FOUND AND ESTABLISHED ARE OF PERMANENT QUALITY AND OCCUPY THE POSITIONS SHOWN HEREON AND THAT THE MONUMENTS ARE SUFFICIENT TO ENABLE THE SURVEY TO BE RETRACED, MADE FOR THE DEPARTMENT OF TRANSPORTATION, STATE OF ILLINOIS, THIS PROFESSIONAL SERVICE CONFORMS TO THE CURRENT ILLINOIS MINIMUM STANDARDS FOR A BOUNDARY SURVEY FOR THAT PORTION SHOWN AS PROPOSED RIGHT-OF-WAY.

DATED AT ELGIN, ILLINOIS, THIS _____ DAY OF _____, 20____ A.D.

ILLINOIS PROFESSIONAL LAND SURVEYOR NO. 3302
 ACCOUNT NO. 2-04-0052(a)

REJENA H. LYON
 3302 PROFESSIONAL LAND SURVEYOR STATE OF ILLINOIS
 ELGIN, ILLINOIS
 LICENSE EXPIRES 11/30/2010

ALL BEARINGS ARE BASED ON ILLINOIS STATE PLANE COORDINATE SYSTEM NAD 83, EAST ZONE GRID.

PARCEL NUMBER	OWNER	TOTAL HOLDINGS	AREA TAKEN	PREVIOUS DEDICATION	REMAINDER	AREA OF EASEMENT	PURPOSE OF EASEMENT	TAX NUMBER	PROPERTY ACQUIRED BY
1DS0100TE	Javier Villalobos and Cheryl A. Villalobos, as tenants by the entirety	0.390 AC±	NA	NA	NA	0.005 AC (233 SF)±	GRADING	02-24-406-001	
1DS0101TE	Nicholas J. Selvaggi and Lori A. Selvaggi, his wife, in joint tenancy	0.378 AC±	NA	NA	NA	0.027 AC±	GRADING	02-24-204-006	
1DS0102TE	Lawrence S. Ernst and Catherine M. Ernst, his wife, as joint tenants	0.280 AC±	NA	NA	NA	0.023 AC±	GRADING	02-24-204-005	
1DS0103TE	Kenneth Miller and Rose Marie Miller, his wife, as joint tenants	0.253 AC±	NA	NA	NA	0.022 AC±	GRADING	02-24-204-004	
1DS0107TE	Michele Orlando and Rosa Orlando, as tenants by the entirety	0.788 AC±	NA	NA	NA	0.073 AC±	GRADING	03-19-104-018, 019 & 020	
1DS0108TE	Abraham Mathew and Mercy Mathew, his wife, as joint tenants	0.195 AC±	NA	NA	NA	0.043 AC±	GRADING	03-19-104-015	

SHEET 1 IS A COVER SHEET AND NOT RECORDED

PLAT OF HIGHWAYS
 STATE OF ILLINOIS
 DEPARTMENT OF TRANSPORTATION
 F.A.P. 870 (IL RTE 53)

DUPAGE COUNTY SECTION
 PROJECT JOB NO. R-91-069-00
 STATION 83+50 TO STATION 86+90
 SCALE: 1"=20' SHEET 2 OF X

HAMPTON, LENZINI AND RENWICK, INC.
 CIVIL ENGINEERS • STRUCTURAL ENGINEERS • LAND SURVEYORS
 380 SHEPARD DRIVE
 ELGIN, ILLINOIS 60123
 847.697.6700 • www.hlr-engineering.com

7/16/09 PARCEL 1DS0100TE OWNERSHIP CHANGE
 TOPO UPDATED 7/16/09
 FIELD WORK COMPLETED 6/27/03

BUREAU OF LAND ACQUISITION
 201 WEST CENTER COURT
 SCHAUMBURG, ILLINOIS 60196

LEGEND

- SECTION LINE
- QUARTER SECTION LINE
- QUARTER, QUARTER SECTION LINE
- PLATTED LOT LINE
- PROPERTY (DEED) LINE
- APL APPARENT PROPERTY LINE
- CENTERLINE
- EXISTING RIGHT OF WAY LINE
- EXISTING EASEMENT
- PROPOSED RIGHT OF WAY LINE
- PROPOSED EASEMENT
- MEASURED DIMENSION RECORD DATA
- EXISTING BUILDINGS
- IRON PIPE OR ROD FOUND
- CUT CROSS FOUND OR SET
- PK NAIL FOUND OR SET
- 5/8" REBAR SET
- T1 THESE STAKES REFERENCE FOUND OR SET MONUMENTATION, SET 5/8 INCH IRON ROD FLUSH WITH THE GROUND TO THE MONUMENTATION, IDENTIFIED BY COLORED PLASTIC CAP BEARING SURVEYORS REGISTRATION NUMBER.
- T2
- T3
- BT1 THESE STAKES, IN CULTIVATED AREAS, REFERENCE FOUND OR SET MONUMENTATION, BURIED 5/8 INCH ROD 20 INCHES BELOW GROUND TO THE MONUMENTATION, IDENTIFIED BY COLORED PLASTIC CAP BEARING SURVEYORS REGISTRATION NUMBER.
- BT2
- BT3
- STAKING OF PROPOSED RIGHT OF WAY, SET DIVISION OF HIGHWAYS SURVEY MARKER TO MONUMENT THE POSITION SHOWN, IDENTIFIED BY INSCRIPTION DATA AND SURVEYORS REGISTRATION NUMBER.
- M STAKING OF PROPOSED RIGHT OF WAY IN CULTIVATED AREAS, BURIED 5/8 INCH IRON ROD 20 INCHES BELOW GROUND TO MARK FUTURE SURVEY MARKER POSITION, IDENTIFIED BY COLORED PLASTIC CAP BEARING SURVEYORS REGISTRATION NUMBER.
- PERMANENT SURVEY MARKER, IDOT STD. 2135 (TO BE SET BY OTHERS)
- RIGHT OF WAY STAKING PROPOSED TO BE SET

STATE OF ILLINOIS }
COUNTY OF KANE } SS

THIS IS TO CERTIFY THAT I, REJENA H. LYON, AN ILLINOIS PROFESSIONAL LAND SURVEYOR, HAVE SURVEYED THE PLAT OF HIGHWAYS SHOWN HEREON IN SECTION 24, TOWNSHIP 40 NORTH, RANGE 10 EAST, AND SECTION 19, TOWNSHIP 40 NORTH, RANGE 11 EAST OF THE THIRD PRINCIPAL MERIDIAN, DUPAGE COUNTY; THAT THE SURVEY IS TRUE AND COMPLETE AS SHOWN TO THE BEST OF MY KNOWLEDGE AND BELIEF; THAT THE PLAT CORRECTLY REPRESENTS SAID SURVEY; THAT ALL MONUMENTS FOUND AND ESTABLISHED ARE OF PERMANENT QUALITY AND OCCURRY THE POSITIONS SHOWN HEREON AND THAT THE MONUMENTS ARE SUFFICIENT TO ENABLE THE SURVEY TO BE RETRACED, MADE FOR THE DEPARTMENT OF TRANSPORTATION, STATE OF ILLINOIS. THIS PROFESSIONAL SERVICE CONFORMS TO THE CURRENT ILLINOIS MINIMUM STANDARDS FOR A BOUNDARY SURVEY FOR THAT PORTION SHOWN AS PROPOSED RIGHT-OF-WAY.

DATED AT ELGIN, ILLINOIS, THIS _____ DAY OF _____, 20____ A.D.

ILLINOIS PROFESSIONAL LAND SURVEYOR NO. 3302
ACCOUNT NO. 2-04-0052(a)

REJENA H. LYON
3302
PROFESSIONAL
LAND
SURVEYOR
STATE OF
ILLINOIS
ELGIN, ILLINOIS

LICENSE EXPIRES 11/30/2010

ALL BEARINGS ARE BASED ON ILLINOIS STATE PLANE COORDINATE SYSTEM NAD 83, EAST ZONE GRID.

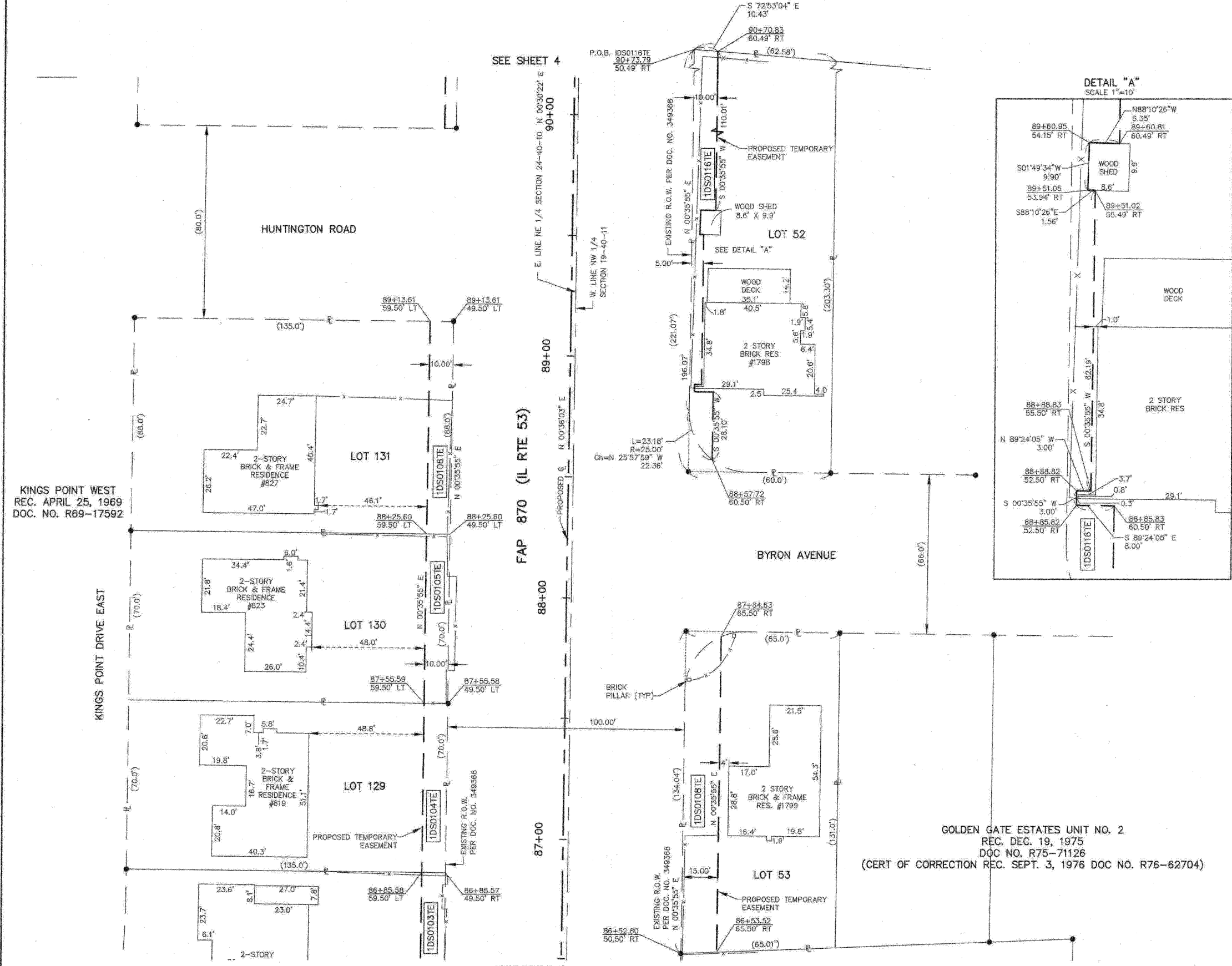
RECEIVED
DEC 07 2009
PLATS & LEGALS

HAMPTON, LENZINI AND RENWICK, INC.
CIVIL ENGINEERS - STRUCTURAL ENGINEERS - LAND SURVEYORS
HLR
380 SHEPARD DRIVE
ELGIN, ILLINOIS 60123
847.697.6700 www.hirengineering.com
184.000888
ILLINOIS PROFESSIONAL DESIGN FIRM & STRUCTURAL ENGINEERING CORP.

PLAT OF HIGHWAYS
STATE OF ILLINOIS
DEPARTMENT OF TRANSPORTATION
F.A.P. 870 (IL RTE 53)

DUPAGE COUNTY SECTION
PROJECT JOB NO. R-91-069-00
STATION 86+50 TO STATION 90+00
SCALE: 1"=20' SHEET 3 OF X

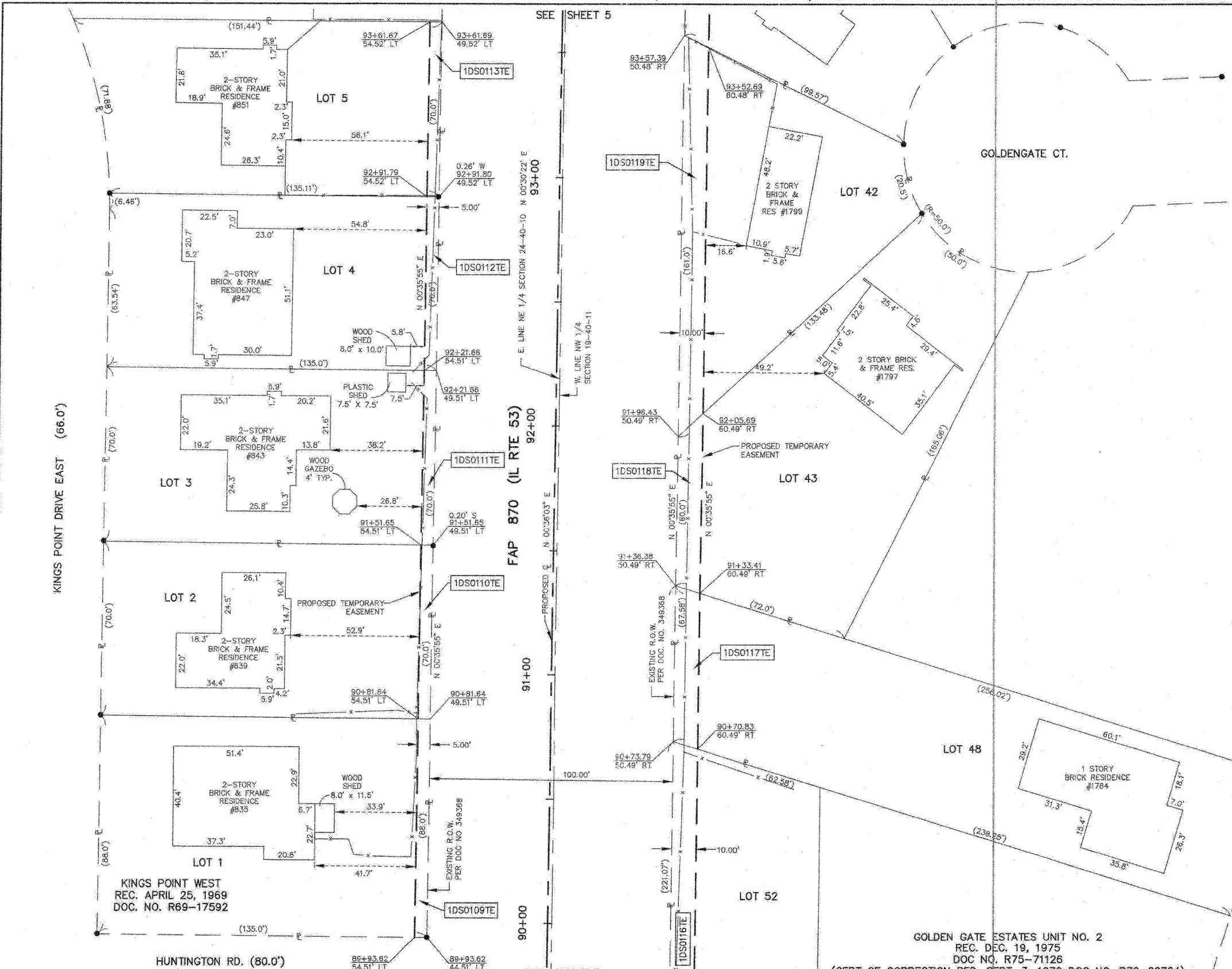
BUREAU OF LAND ACQUISITION
201 WEST CENTER COURT
SCHAUMBURG, ILLINOIS 60196



PARCEL NUMBER	OWNER	TOTAL HOLDINGS	AREA TAKEN	PREVIOUS DEDICATION	REMAINDER	AREA OF EASEMENT	PURPOSE OF EASEMENT	TAX NUMBER	PROPERTY ACQUIRED BY
1DS0103TE	Kenneth Miller and Rose Marie Miller, his wife, as joint tenants	0.253 AC±	NA	NA	NA	0.022 AC±	GRADING	02-24-204-004	
1DS0104TE	Diana Juhasz as Trustee under the Diana Juhasz Living Trust dated January 15, 2008	0.217 AC±	NA	NA	NA	0.016 AC±	GRADING	02-24-204-003	
1DS0105TE	Richard A. DeLazzer and Linda A. DeLazzer, his wife, as joint tenants	0.217 AC±	NA	NA	NA	0.016 AC±	GRADING	02-24-204-002	
1DS0106TE	Andrzej Sodeleki, a single man	0.273 AC±	NA	NA	NA	0.020 AC±	GRADING	02-24-204-001	
1DS0108TE	Abraham Mathew and Mercy Mathew, his wife, as joint tenants	0.105 AC±	NA	NA	NA	0.043 AC±	GRADING	03-19-104-015	
1DS0118TE	Chirag Amin, Sureshchandra Amin & Kekila Amin, in joint tenancy	0.289 AC±	NA	NA	NA	0.039 AC±	GRADING	03-19-101-037	

12/4/09 REVISED PARCEL 1DS0116TE
8/6/09 PARCEL 1DS0106TE OWNERSHIP CHANGE
7/16/09 PARCELS 1DS0104TE & 1DS0116TE OWNERSHIP CHANGES

TOPO UPDATED 7/16/09
FIELD WORK COMPLETED 6/27/03



LEGEND

- SECTION LINE
- QUARTER SECTION LINE
- QUARTER, QUARTER SECTION LINE
- PLATTED LOT LINE
- PROPERTY (DEED) LINE
- APL APPARENT PROPERTY LINE
- CENTERLINE
- EXISTING RIGHT OF WAY LINE
- EXISTING EASEMENT
- PROPOSED RIGHT OF WAY LINE
- PROPOSED EASEMENT
- MEASURED DIMENSION
- RECORD DATA

EXISTING BUILDINGS

- IRON PIPE OR ROD FOUND
- CUT CROSS FOUND OR SET
- THESE STAKES REFERENCE FOUND OR SET MONUMENTATION, SET 5/8 INCH IRON ROD FLUSH WITH THE GROUND TO THE MONUMENTATION, IDENTIFIED BY COLORED PLASTIC CAP BEARING SURVEYORS REGISTRATION NUMBER.
- THESE STAKES, IN CULTIVATED AREAS, REFERENCE FOUND OR SET MONUMENTATION, BURIED 5/8 INCH ROD 20 INCHES BELOW GROUND TO THE MONUMENTATION, IDENTIFIED BY COLORED PLASTIC CAP BEARING SURVEYORS REGISTRATION NUMBER.
- STAKING OF PROPOSED RIGHT OF WAY, SET DIVISION OF HIGHWAYS SURVEY MARKER TO MONUMENT THE POSITION SHOWN, IDENTIFIED BY INSCRIPTION DATA AND SURVEYORS REGISTRATION NUMBER.
- STAKING OF PROPOSED RIGHT OF WAY IN CULTIVATED AREAS, BURIED 5/8 INCH IRON ROD 20 INCHES BELOW GROUND TO MARK FUTURE SURVEY MARKER POSITION, IDENTIFIED BY COLORED PLASTIC CAP BEARING SURVEYORS REGISTRATION NUMBER.
- PERMANENT SURVEY MARKER, IDOT STD. 2135 (TO BE SET BY OTHERS)
- RIGHT OF WAY STAKING PROPOSED TO BE SET

STATE OF ILLINOIS)
COUNTY OF KANE)

THIS IS TO CERTIFY THAT I, REJENA H. LYON, AN ILLINOIS PROFESSIONAL LAND SURVEYOR, HAVE SURVEYED THE PLAT OF HIGHWAYS SHOWN HEREON IN SECTION 24, TOWNSHIP 40 NORTH, RANGE 10 EAST, AND SECTION 19, TOWNSHIP 40 NORTH, RANGE 11 EAST OF THE THIRD PRINCIPAL MERIDIAN, DUPAGE COUNTY; THAT THE SURVEY IS TRUE AND COMPLETE AS SHOWN TO THE BEST OF MY KNOWLEDGE AND BELIEF; THAT THE PLAT CORRECTLY REPRESENTS SAID SURVEY; THAT ALL MONUMENTS FOUND AND ESTABLISHED ARE OF PERMANENT QUALITY AND OCCUPY THE POSITIONS SHOWN HEREON AND THAT THE MONUMENTS ARE SUFFICIENT TO ENABLE THE SURVEY TO BE RETRACED, MADE FOR THE DEPARTMENT OF TRANSPORTATION, STATE OF ILLINOIS, THIS PROFESSIONAL SERVICE CONFORMS TO THE CURRENT ILLINOIS MINIMUM STANDARDS FOR A BOUNDARY SURVEY FOR THAT PORTION SHOWN AS PROPOSED RIGHT-OF-WAY.

DATED AT ELGIN, ILLINOIS, THIS _____ DAY OF _____, 20____ A.D.

ILLINOIS PROFESSIONAL LAND SURVEYOR NO. 3302
ACCOUNT NO. 2-04-0052(a)

REJENA H. LYON
3302
PROFESSIONAL
LAND
SURVEYOR
STATE OF
ILLINOIS
ELGIN, ILLINOIS
LICENSE EXPIRES 11/30/2010

ALL BEARINGS ARE BASED ON ILLINOIS STATE PLANE COORDINATE SYSTEM NAD 83, EAST ZONE GRID.

RECEIVED
AUG 04 2008
PLATS & LEGALS

HAMPTON, LENZINI AND RENWICK, INC.
CIVIL ENGINEERS - STRUCTURAL ENGINEERS - LAND SURVEYORS
380 SHEPARD DRIVE
ELGIN, ILLINOIS 60123
847.897.8700 www.hirengineering.com

PARCEL NUMBER	OWNER	TOTAL HOLDINGS	AREA TAKEN	PREVIOUS DEDICATION	REMAINDER	AREA OF EASEMENT	PURPOSE OF EASEMENT	TAX NUMBER	PROPERTY ACQUIRED BY
1DS0109TE	Parkway Bank and Trust Company, as Trustee under Trust Agreement dated August 4, 1990 known as Trust No. 8754	0.273 AC±	NA	NA	NA	0.010 AC±	GRADING	02-24-202-022	
1DS0110TE	Jimmie D. Thomas and Joanne C. Thomas, his wife, as joint tenants	0.217 AC±	NA	NA	NA	0.008 AC (350 SF)±	GRADING	02-24-202-021	
1DS0111TE	Daniel Fiermuga and Cynthia Fiermuga, husband and wife, as tenants by the entirety	0.217 AC±	NA	NA	NA	0.008 AC (350 SF)±	GRADING	02-24-202-020	
1DS0112TE	Anton Sotak and Monika Sotak, his wife, as joint tenants	0.217 AC±	NA	NA	NA	0.008 AC (350 SF)±	GRADING	02-24-202-019	
1DS0113TE	Christoforo Amato and Anna Amato, husband and wife, as tenants in common	0.226 AC±	NA	NA	NA	0.008 AC (350 SF)±	GRADING	02-24-202-018	
1DS0116TE	Chirag Amin, Sureshchandra Amin & Kokila Amin, in joint tenancy	0.289 AC±	NA	NA	NA	0.043 AC±	GRADING	03-19-101-037	
1DS0117TE	Antonio Pulice and Marisa Pulice, husband and wife, as tenants by the entirety	0.340 AC±	NA	NA	NA	0.014 AC±	GRADING	03-19-101-035	
1DS0118TE	George Diamandopoulos and Nancy Diamandopoulos, husband and wife, as tenants by the entirety	0.300 AC±	NA	NA	NA	0.015 AC±	GRADING	03-19-101-030	
1DS0119TE	Lillian S. Keppler, divorced and not since remarried	0.205 AC±	NA	NA	NA	0.035 AC±	GRADING	03-19-101-029	

SEE SHEET 6

LEGEND

- SECTION LINE
- QUARTER SECTION LINE
- PLATTED LOT LINE
- PROPERTY (DEED) LINE
- APPARENT PROPERTY LINE
- CENTERLINE
- EXISTING RIGHT OF WAY LINE
- EXISTING EASEMENT
- PROPOSED RIGHT OF WAY LINE
- PROPOSED EASEMENT
- MEASURED DIMENSION
- RECORD DATA



- EXISTING BUILDINGS
- IRON PIPE OR ROD FOUND
- CUT CROSS FOUND OR SET
- THESE STAKES REFERENCE FOUND OR SET MONUMENTATION, SET 5/8" IRON ROD FLUSH WITH THE GROUND TO THE MONUMENTATION, IDENTIFIED BY COLORED PLASTIC CAP BEARING SURVEYORS REGISTRATION NUMBER.
- THESE STAKES, IN CULTIVATED AREAS, REFERENCE FOUND OR SET MONUMENTATION, BURIED 5/8" IRON ROD 20" INCHES BELOW GROUND TO THE MONUMENTATION, IDENTIFIED BY COLORED PLASTIC CAP BEARING SURVEYORS REGISTRATION NUMBER.
- STAKING OF PROPOSED RIGHT OF WAY, SET DIVISION OF HIGHWAYS SURVEY MARKER TO MONUMENT THE POSITION SHOWN, IDENTIFIED BY INSCRIPTION DATA AND SURVEYORS REGISTRATION NUMBER.
- STAKING OF PROPOSED RIGHT OF WAY IN CULTIVATED AREAS, BURIED 5/8" IRON ROD 20" INCHES BELOW GROUND TO MARK FUTURE SURVEY MARKER POSITION, IDENTIFIED BY COLORED PLASTIC CAP BEARING SURVEYORS REGISTRATION NUMBER.
- PERMANENT SURVEY MARKER, IDOT STD. 2135 (TO BE SET BY OTHERS)
- RIGHT OF WAY STAKING PROPOSED TO BE SET

STATE OF ILLINOIS)
COUNTY OF KANE)

THIS IS TO CERTIFY THAT I, REJENA H. LYON, AN ILLINOIS PROFESSIONAL LAND SURVEYOR, HAVE SURVEYED THE PLAT OF HIGHWAYS SHOWN HEREON IN SECTION 24, TOWNSHIP 40 NORTH, RANGE 10 EAST, AND SECTION 19, TOWNSHIP 40 NORTH, RANGE 11 EAST OF THE THIRD PRINCIPAL MERIDIAN, DUPAGE COUNTY; THAT THE SURVEY IS TRUE AND COMPLETE AS SHOWN TO THE BEST OF MY KNOWLEDGE AND BELIEF; THAT THE PLAT CORRECTLY REPRESENTS SAID SURVEY; THAT ALL MONUMENTS FOUND AND ESTABLISHED ARE OF PERMANENT QUALITY AND OCCUPY THE POSITIONS SHOWN HEREON AND THAT THE MONUMENTS ARE SUFFICIENT TO ENABLE THE SURVEY TO BE RETRACED, MADE FOR THE DEPARTMENT OF TRANSPORTATION, STATE OF ILLINOIS. THIS PROFESSIONAL SERVICE CONFORMS TO THE CURRENT ILLINOIS MINIMUM STANDARDS FOR A BOUNDARY SURVEY FOR THAT PORTION SHOWN AS PROPOSED RIGHT-OF-WAY.

DATED AT ELGIN, ILLINOIS, THIS _____ DAY OF _____, 20____ A.D.

ILLINOIS PROFESSIONAL LAND SURVEYOR NO. 3302
ACCOUNT NO. 2-04-0052(a)



ALL BEARINGS ARE BASED ON ILLINOIS STATE PLANE COORDINATE SYSTEM NAD 83, EAST ZONE GRID.

RECEIVED
DEC 07 2009
PLATS & LEGALS

HAMPTON, LENZINI AND RENWICK, INC.
CIVIL ENGINEERS - STRUCTURAL ENGINEERS - LAND SURVEYORS
HLR
380 SHEPARD DRIVE
ELGIN, ILLINOIS 60123
847.697.6700 www.hirengineering.com
184.000899
ILLINOIS PROFESSIONAL DESIGN FIRM & STRUCTURAL ENGINEERING CORP.

PLAT OF HIGHWAYS

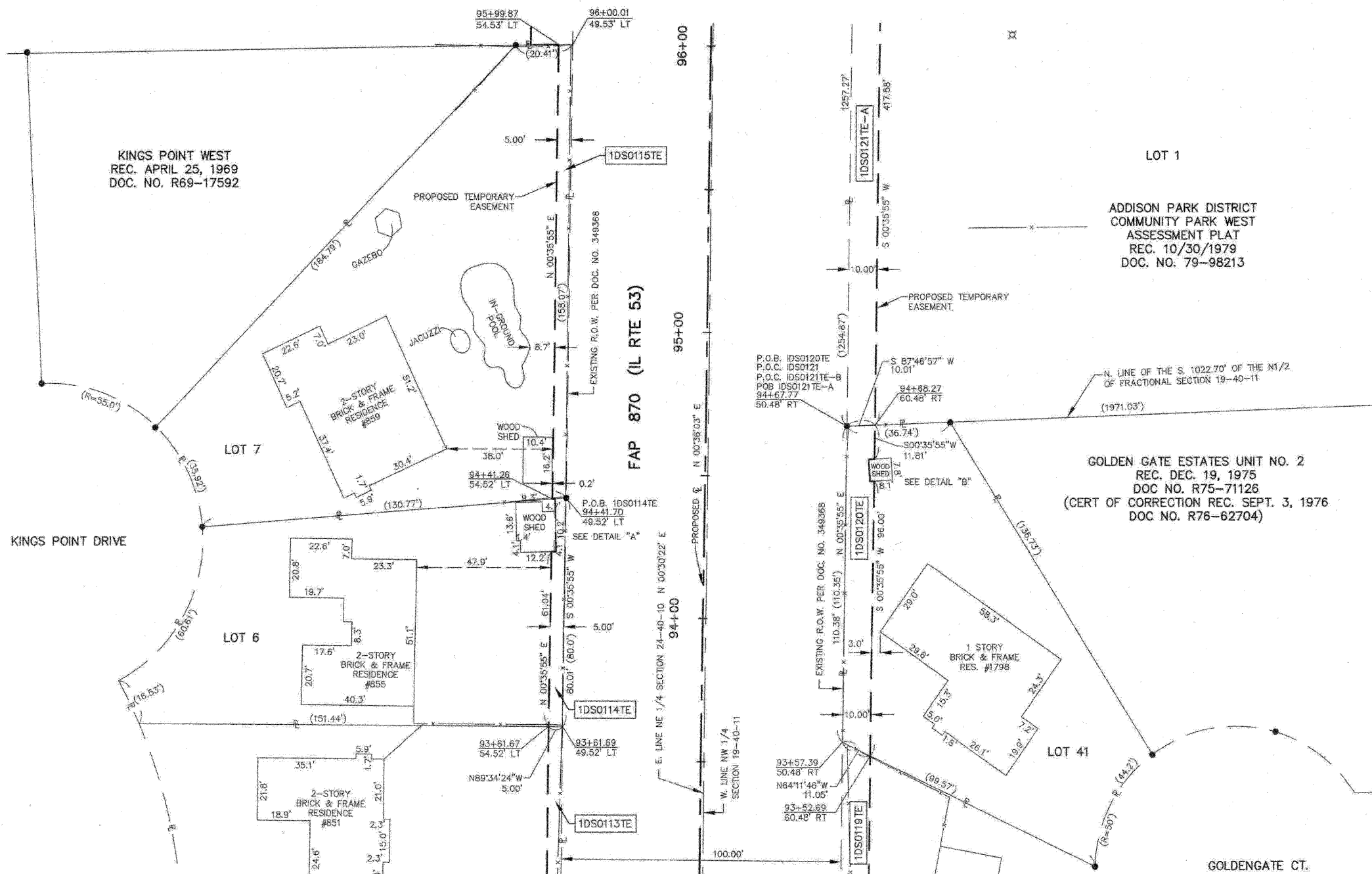
STATE OF ILLINOIS
DEPARTMENT OF TRANSPORTATION
F.A.P. 870 (IL RTE 53)

DUPAGE COUNTY SECTION
PROJECT JOB NO. R-91-069-00
STATION 93+50 TO STATION 96+00
SCALE: 1"=20' SHEET 5 OF X

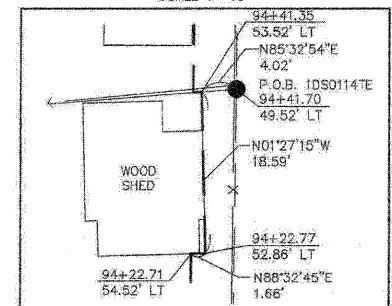
BUREAU OF LAND ACQUISITION
201 WEST CENTER COURT
SCHAUMBURG, ILLINOIS 60196

12/4/09 REVISED PARCELS 1DS0114TE & 1DS0120TE
7/16/09 PARCEL 1DS0115TE OWNERSHIP CHANGE

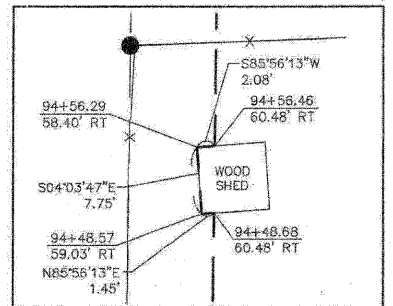
TOPO UPDATED 7/16/09
FIELD WORK COMPLETED 6/27/03



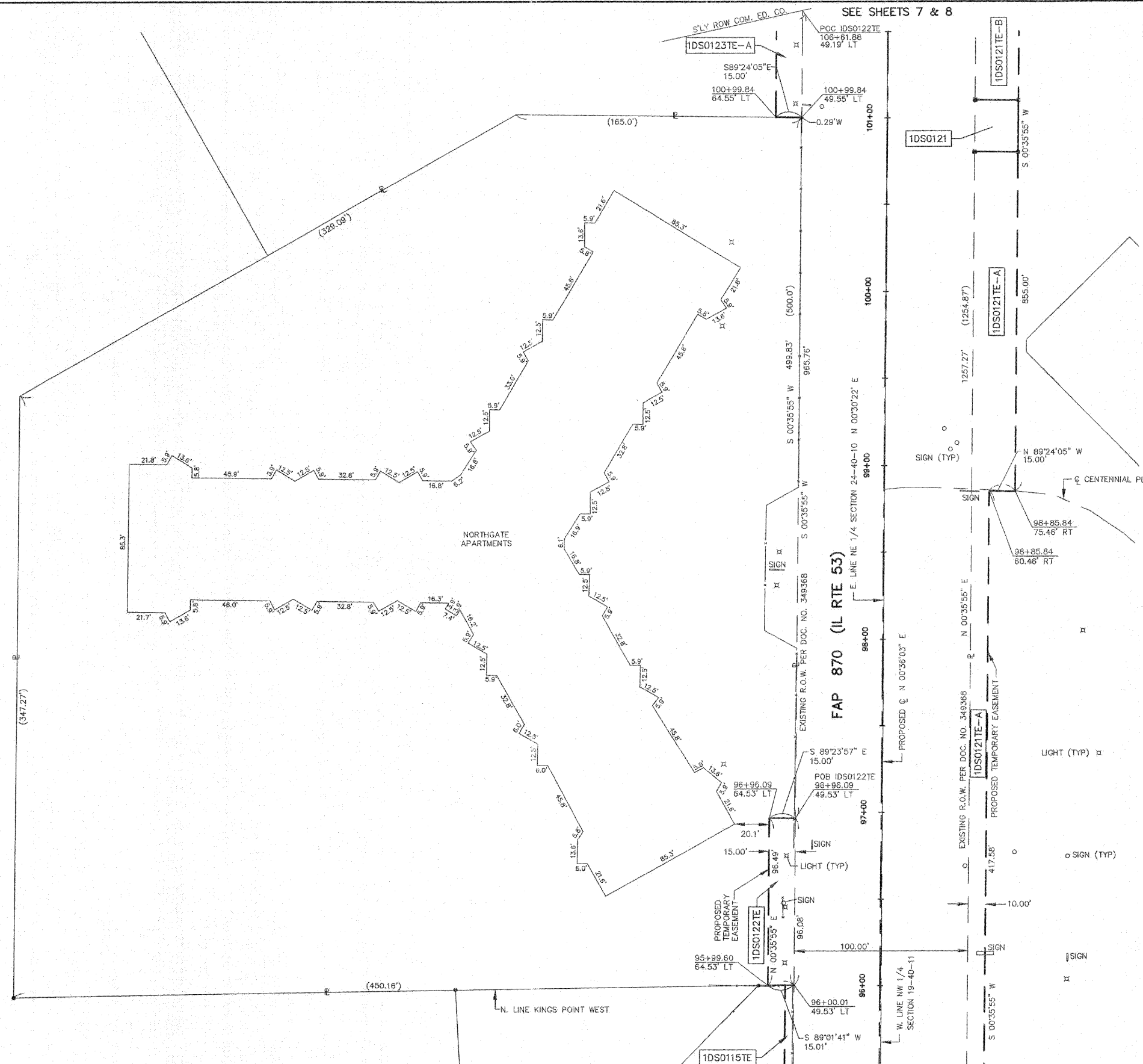
DETAIL "A"
SCALE 1"=10'



DETAIL "B"
SCALE 1"=10'



PARCEL NUMBER	OWNER	TOTAL HOLDINGS	AREA TAKEN	PREVIOUS DEDICATION	REMAINDER	AREA OF EASEMENT	PURPOSE OF EASEMENT	TAX NUMBER	PROPERTY ACQUIRED BY
1DS0113TE	Christoforo Amato and Anna Amato, husband and wife, as tenants in common	0.226 AC±	NA	NA	NA	0.008 AC (350 SF)±	GRADING	02-24-202-018	
1DS0114TE	John Fricano and Sandra J. Fricano, his wife, as joint tenants	0.240 AC±	NA	NA	NA	0.009 AC (374 SF)±	GRADING	02-24-202-017	
1DS0115TE	Henry Addante and Cheryl Addante, husband and wife, as tenants by the entirety	0.350 AC±	NA	NA	NA	0.018 AC±	GRADING	02-24-202-016	
1DS0119TE	Lillian S. Keppler, divorced and not since remarried	0.205 AC±	NA	NA	NA	0.035 AC±	GRADING	03-19-101-029	
1DS0120TE	Nick Liagrionis and Georgia Liagrionis, his wife, in joint tenancy	0.237 AC±	NA	NA	NA	0.026 AC±	GRADING	03-19-101-013	
1DS0121			0.017 AC ±	NA	39.788 AC ±	NA	NA		
1DS0121TE-A	Addison Park District, a municipal corporation	39.805 AC±	NA	NA	NA	0.208 AC±	GRADING	03-19-100-004	
1DS0121TE-B			NA	NA	NA	0.357 AC±	GRADING		



LEGEND

- SECTION CORNER
- QUARTER SECTION CORNER
- SECTION LINE
- QUARTER SECTION LINE
- QUARTER, QUARTER SECTION LINE
- PLATTED LOT LINE
- PROPERTY (DEED) LINE
- APL
- APPARENT PROPERTY LINE
- CENTERLINE
- EXISTING RIGHT OF WAY LINE
- EXISTING EASEMENT
- PROPOSED RIGHT OF WAY LINE
- PROPOSED EASEMENT
- MEASURED DIMENSION
- RECORD DATA

EXISTING BUILDINGS

IRON PIPE OR ROD FOUND
CUT CROSS FOUND OR SET

PK NAIL FOUND OR SET
5/8" REBAR SET

THESE STAKES REFERENCE FOUND OR SET MONUMENTATION, IDENTIFIED BY COLORED PLASTIC CAP BEARING SURVEYORS REGISTRATION NUMBER.

THESE STAKES, IN CULTIVATED AREAS, REFERENCE FOUND OR SET MONUMENTATION, BURIED 5/8 INCH ROD 20 INCHES BELOW GROUND TO THE MONUMENTATION, IDENTIFIED BY COLORED PLASTIC CAP BEARING SURVEYORS REGISTRATION NUMBER.

STAKING OF PROPOSED RIGHT OF WAY, SET DIVISION OF HIGHWAYS SURVEY MARKER TO MONUMENT THE POSITION SHOWN, IDENTIFIED BY INSCRIPTION DATA AND SURVEYORS REGISTRATION NUMBER.

STAKING OF PROPOSED RIGHT OF WAY IN CULTIVATED AREAS, BURIED 5/8 INCH IRON ROD 20 INCHES BELOW GROUND TO MARK FUTURE SURVEY MARKER POSITION, IDENTIFIED BY COLORED PLASTIC CAP BEARING SURVEYORS REGISTRATION NUMBER.

PERMANENT SURVEY MARKER, IDOT STD. 2135 (TO BE SET BY OTHERS)

RIGHT OF WAY STAKING PROPOSED TO BE SET

STATE OF ILLINOIS }
COUNTY OF KANE }

THIS IS TO CERTIFY THAT I, REJENA H. LYON, AN ILLINOIS PROFESSIONAL LAND SURVEYOR, HAVE SURVEYED THE PLAT OF HIGHWAYS SHOWN HEREON IN SECTION 24, TOWNSHIP 40 NORTH, RANGE 10 EAST, AND SECTION 19, TOWNSHIP 40 NORTH, RANGE 11 EAST OF THE THIRD PRINCIPAL MERIDIAN, DUPAGE COUNTY, THAT THE SURVEY IS TRUE AND COMPLETE AS SHOWN TO THE BEST OF MY KNOWLEDGE AND BELIEF; THAT THE PLAT CORRECTLY REPRESENTS SAID SURVEY; THAT ALL MONUMENTS FOUND AND ESTABLISHED ARE OF PERMANENT QUALITY AND OCCUPY THE POSITIONS SHOWN HEREON AND THAT THE MONUMENTS ARE SUFFICIENT TO ENABLE THE SURVEY TO BE RETRACED, MADE FOR THE DEPARTMENT OF TRANSPORTATION, STATE OF ILLINOIS. THIS PROFESSIONAL SERVICE CONFORMS TO THE CURRENT ILLINOIS MINIMUM STANDARDS FOR A BOUNDARY SURVEY FOR THAT PORTION SHOWN AS PROPOSED RIGHT-OF-WAY.

DATED AT ELGIN, ILLINOIS, THIS _____ DAY OF _____, 20____ A.D.

ILLINOIS PROFESSIONAL LAND SURVEYOR NO. 3302
ACCOUNT NO. 2-04-0052(a)

REJENA H. LYON
3302
PROFESSIONAL
LAND
SURVEYOR
STATE OF
ILLINOIS
ELGIN, ILLINOIS
LICENSE EXPIRES 11/30/2010

LOT 1

ADDISON PARK DIST. COMMUNITY PARK
WEST ASSESSMENT PLAT
REC. OCT. 30, 1979
DOC. NO. 79-98213

SEE SHEET 7
FOR TOTAL HOLDING

ALL BEARINGS ARE BASED ON ILLINOIS
STATE PLANE COORDINATE SYSTEM
NAD 83, EAST ZONE GRID.

HAMPTON, LENZINI AND RENWICK, INC.
CIVIL ENGINEERS - STRUCTURAL ENGINEERS - LAND SURVEYORS
380 SHEPARD DRIVE
ELGIN, ILLINOIS 60123
847.697.6700 www.hirengineering.com

PLAT OF HIGHWAYS
STATE OF ILLINOIS
DEPARTMENT OF TRANSPORTATION
F.A.P. 870 (IL RTE 53)

DuPAGE COUNTY SECTION
PROJECT JOB NO. R-91-069-00
STATION 96+00 TO STATION 101+00
SCALE: 1"=30' SHEET 6 OF X

BUREAU OF LAND ACQUISITION
201 WEST CENTER COURT
SCHAUMBURG, ILLINOIS 60196

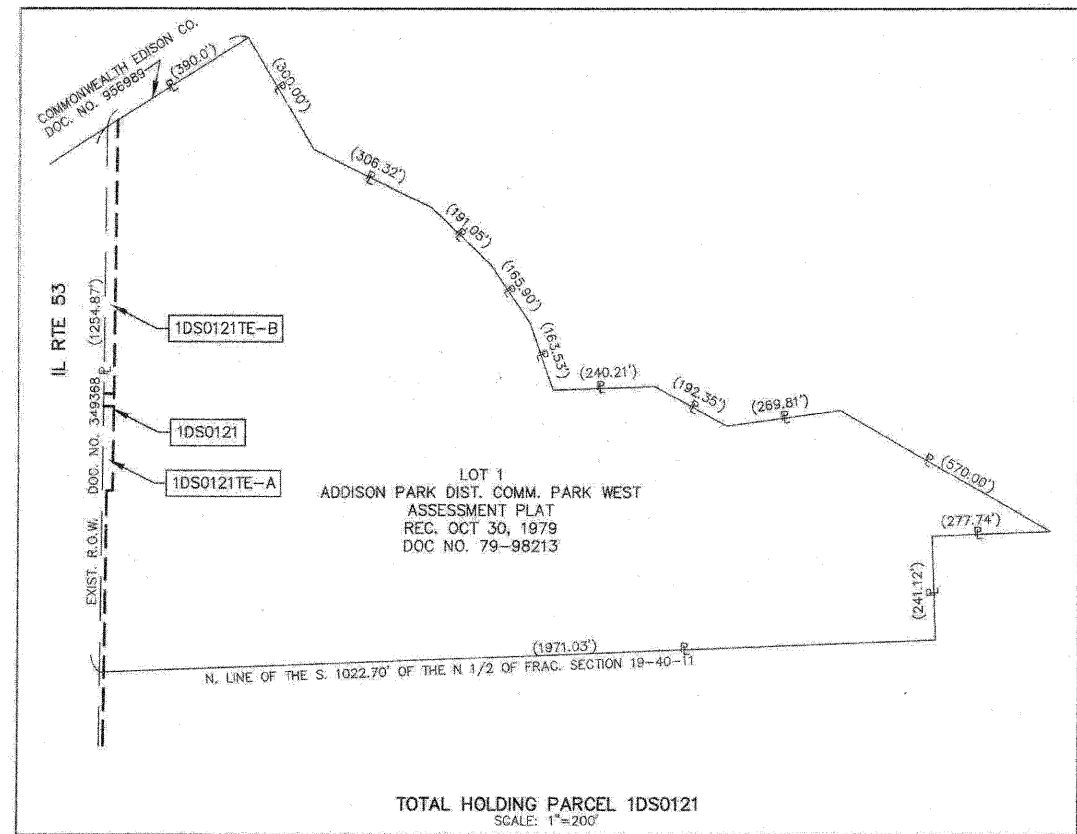
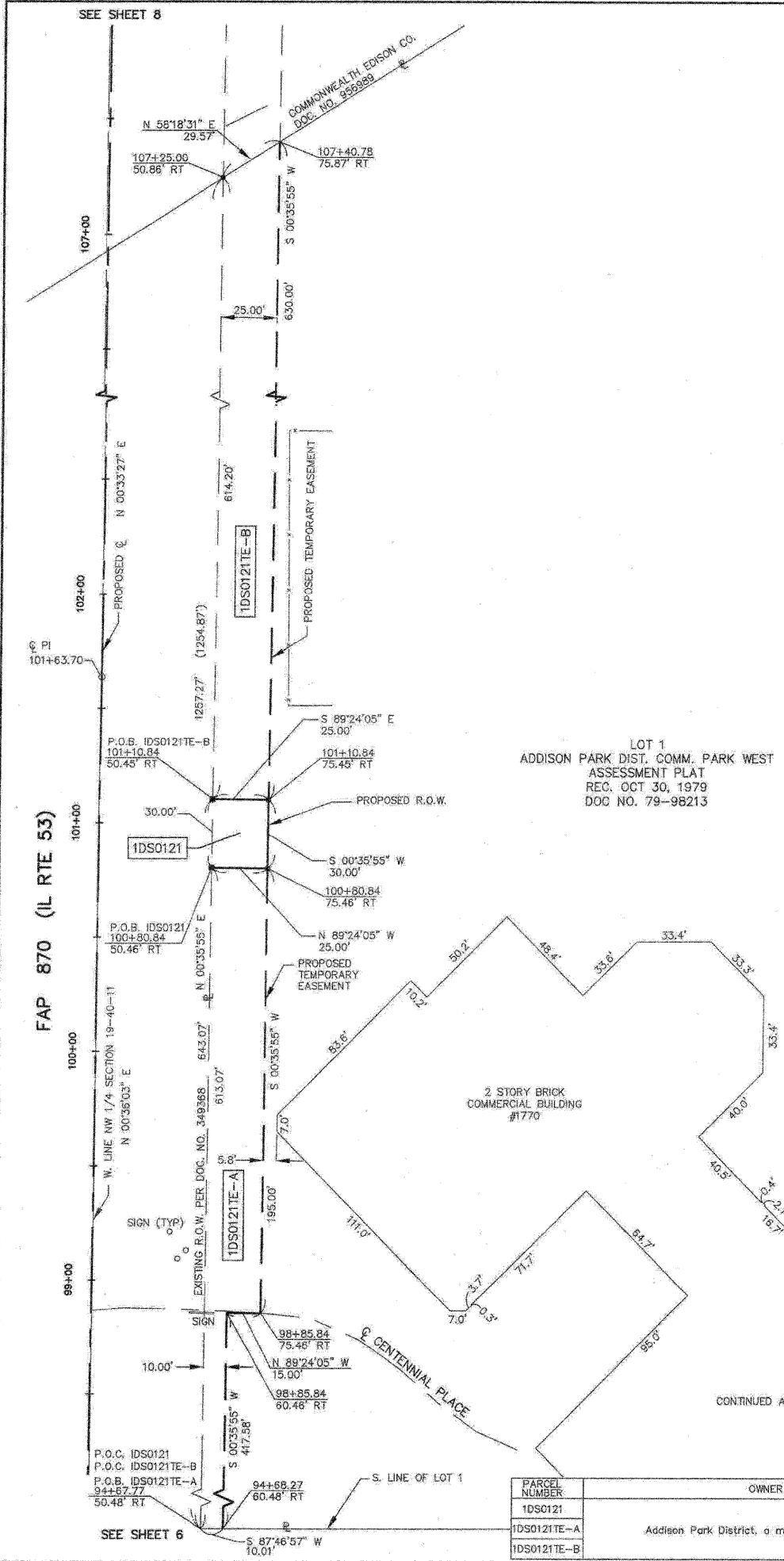
PARCEL NUMBER	OWNER	TOTAL HOLDINGS	AREA TAKEN	PREVIOUS DEDICATION	REMAINDER	AREA OF EASEMENT	PURPOSE OF EASEMENT	TAX NUMBER	PROPERTY ACQUIRED BY
1DS0115TE	Henry Addante and Cheryl Addante, husband and wife, as tenants by the entirety	0.350 AC±	NA	NA	NA	0.018 AC±	GRADING	02-24-202-016	
1DS0121	Addison Park District, a municipal corporation	39.805 AC±	0.017 AC. ±	NA	39.788 AC ±	NA	NA		
1DS0121TE-A			NA	NA	NA	0.208 AC±	GRADING	03-19-100-004	
1DS0121TE-B			NA	NA	NA	0.357 AC±	GRADING		
1DS0122TE	The First National Bank of Geneva, as Trustee, under Trust Agreement dated March 24, 1977 known as Trust No. 626	4.689 AC±	NA	NA	NA	0.033 AC±	GRADING	02-24-202-028	

SEE SHEET 5

RECEIVED
NOV 17 2010
PLATS & LEGALS

TOPO UPDATED 7/16/09
FIELD WORK COMPLETED 6/27/03

9/21/10 REVISED PARCEL 1DS0122TE



LEGEND

SECTION CORNER
 QUARTER SECTION CORNER

SECTION LINE
 QUARTER SECTION LINE
 QUARTER, QUARTER SECTION LINE
 PLATTED LOT LINE
 PROPERTY (DEED) LINE

APL APPARENT PROPERTY LINE
 CENTERLINE
 EXISTING RIGHT OF WAY LINE
 EXISTING EASEMENT
 PROPOSED RIGHT OF WAY LINE
 PROPOSED EASEMENT
 MEASURED DIMENSION
 RECORD DATA

EXISTING BUILDINGS

IRON PIPE OR ROD FOUND
 CUT CROSS FOUND OR SET
 T1 THESE STAKES REFERENCE FOUND OR SET MONUMENTATION, SET 5/8 INCH IRON ROD FLUSH WITH THE GROUND TO THE MONUMENTATION, IDENTIFIED BY COLORED PLASTIC CAP BEARING SURVEYORS REGISTRATION NUMBER.
 T2
 T3
 B11 THESE STAKES, IN CULTIVATED AREAS, REFERENCE FOUND OR SET MONUMENTATION, BURIED 5/8 INCH ROD 20 INCHES BELOW GROUND TO THE MONUMENTATION, IDENTIFIED BY COLORED PLASTIC CAP BEARING SURVEYORS REGISTRATION NUMBER.
 B12
 B13
 S STAKING OF PROPOSED RIGHT OF WAY, SET DIVISION OF HIGHWAYS SURVEY MARKER TO MONUMENT THE POSITION SHOWN, IDENTIFIED BY INSCRIPTION DATA AND SURVEYORS REGISTRATION NUMBER.
 M STAKING OF PROPOSED RIGHT OF WAY IN CULTIVATED AREAS, BURIED 5/8 INCH IRON ROD 20 INCHES BELOW GROUND TO MARK FUTURE SURVEY MARKER POSITION, IDENTIFIED BY COLORED PLASTIC CAP BEARING SURVEYORS REGISTRATION NUMBER.
 P PERMANENT SURVEY MARKER, IDOT STD. 2135 (TO BE SET BY OTHERS)
 R RIGHT OF WAY STAKING PROPOSED TO BE SET

STATE OF ILLINOIS }
 COUNTY OF KANE }

THIS IS TO CERTIFY THAT I, REJENA H. LYON, AN ILLINOIS PROFESSIONAL LAND SURVEYOR, HAVE SURVEYED THE PLAT OF HIGHWAYS SHOWN HEREON IN SECTION 24, TOWNSHIP 40 NORTH, RANGE 10 EAST, AND SECTION 19, TOWNSHIP 40 NORTH, RANGE 11 EAST OF THE THIRD PRINCIPAL MERIDIAN, DUPAGE COUNTY; THAT THE SURVEY IS TRUE AND COMPLETE AS SHOWN TO THE BEST OF MY KNOWLEDGE AND BELIEF; THAT THE PLAT CORRECTLY REPRESENTS SAID SURVEY; THAT ALL MONUMENTS FOUND AND ESTABLISHED ARE OF PERMANENT QUALITY AND OCCUPY THE POSITIONS SHOWN HEREON AND THAT THE MONUMENTS ARE SUFFICIENT TO ENABLE THE SURVEY TO BE RETRACED, MADE FOR THE DEPARTMENT OF TRANSPORTATION, STATE OF ILLINOIS. THIS PROFESSIONAL SERVICE CONFORMS TO THE CURRENT ILLINOIS MINIMUM STANDARDS FOR A BOUNDARY SURVEY FOR THAT PORTION SHOWN AS PROPOSED RIGHT-OF-WAY.

DATED AT ELGIN, ILLINOIS, THIS ____ DAY OF _____, 20__ A.D.

ILLINOIS PROFESSIONAL LAND SURVEYOR NO. 3302
 ACCOUNT NO. 2-04-0052(e)

REJENA H. LYON
 3302
 PROFESSIONAL
 LAND
 SURVEYOR
 STATE OF
 ILLINOIS
 ELGIN, ILLINOIS

LICENSE EXPIRES 11/30/2010

ALL BEARINGS ARE BASED ON ILLINOIS STATE PLANE COORDINATE SYSTEM NAD 83, EAST ZONE GRID.

HAMPTON, LENZINI AND RENWICK, INC.
 CIVIL ENGINEERS - STRUCTURAL ENGINEERS - LAND SURVEYORS
 380 SHEPARD DRIVE
 ELGIN, ILLINOIS 60123
 847.697.8700 www.hlrengineering.com

184.000999
 ILLINOIS PROFESSIONAL DESIGN FIRM & STRUCTURAL ENGINEERING CORP.

PLAT OF HIGHWAYS
 STATE OF ILLINOIS
 DEPARTMENT OF TRANSPORTATION
 F.A.P. 870 (IL RTE 53)

DuPAGE COUNTY SECTION
 PROJECT JOB NO. R-91-069-00
 STATION 98+00 TO STATION 107+50
 SCALE: 1"=30' SHEET 7 OF X

BUREAU OF LAND ACQUISITION
 201 WEST CENTER COURT
 SCHAUMBURG, ILLINOIS 60196

PARCEL NUMBER	OWNER	TOTAL HOLDINGS	AREA TAKEN	PREVIOUS DEDICATION	REMAINDER	AREA OF EASEMENT	PURPOSE OF EASEMENT	TAX NUMBER	PROPERTY ACQUIRED BY
1DS0121			0.017 AC. ±	NA	39.786 AC ±	NA	NA		
1DS0121E-A	Addison Park District, a municipal corporation	39.805 AC ±	NA	NA	NA	0.208 AC ±	GRADING	03-19-100-004	
1DS0121E-B			NA	NA	NA	0.357 AC ±	GRADING		

PARCEL NUMBER	OWNER	TOTAL HOLDINGS	AREA TAKEN	PREVIOUS DEDICATION	REMAINDER	AREA OF EASEMENT	PURPOSE OF EASEMENT	TAX NUMBER	PROPERTY ACQUIRED BY
1DS0123TE-A	Chicago Title Land Trust, Successor to LaSalle National Bank, as Trustee under Trust dated March 7, 1997 and known as Trust No. 120852	4.403 AC±	NA	NA	NA	0.028 AC±	DRIVE	02-24-202-027	
1DS0123TE-B			NA	NA	NA	0.022 AC±	DRIVE		

LEGEND

SECTION CORNER
QUARTER SECTION CORNER

SECTION LINE
QUARTER SECTION LINE
QUARTER, QUARTER SECTION LINE
PLATTED LOT LINE
PROPERTY (DEED) LINE

APL
APPARENT PROPERTY LINE
CENTERLINE
EXISTING RIGHT OF WAY LINE
EXISTING EASEMENT
PROPOSED RIGHT OF WAY LINE
PROPOSED EASEMENT
MEASURED DIMENSION
RECORD DATA

EXISTING BUILDINGS

IRON PIPE OR ROD FOUND
CUT CROSS FOUND OR SET
THESE STAKES REFERENCE FOUND OR SET MONUMENTATION, SET 5/8 INCH IRON ROD FLUSH WITH THE GROUND TO THE MONUMENTATION, IDENTIFIED BY COLORED PLASTIC CAP BEARING SURVEYORS REGISTRATION NUMBER.
THESE STAKES, IN CULTIVATED AREAS, REFERENCE FOUND OR SET MONUMENTATION, BURIED 5/8 INCH ROD 20 INCHES BELOW GROUND TO THE MONUMENTATION, IDENTIFIED BY COLORED PLASTIC CAP BEARING SURVEYORS REGISTRATION NUMBER.
STAKING OF PROPOSED RIGHT OF WAY. SET DIVISION OF HIGHWAYS SURVEY MARKER TO MONUMENT THE POSITION SHOWN, IDENTIFIED BY INSCRIPTION DATA AND SURVEYORS REGISTRATION NUMBER.
STAKING OF PROPOSED RIGHT OF WAY IN CULTIVATED AREAS. BURIED 5/8 INCH IRON ROD 20 INCHES BELOW GROUND TO MARK FUTURE SURVEY MARKER POSITION, IDENTIFIED BY COLORED PLASTIC CAP BEARING SURVEYORS REGISTRATION NUMBER.
PERMANENT SURVEY MARKER, IDOT STD. 2135 (TO BE SET BY OTHERS)
RIGHT OF WAY STAKING PROPOSED TO BE SET

STATE OF ILLINOIS }
COUNTY OF KANE }

THIS IS TO CERTIFY THAT I, REJENA H. LYON, AN ILLINOIS PROFESSIONAL LAND SURVEYOR, HAVE SURVEYED THE PLAT OF HIGHWAYS SHOWN HEREON IN SECTION 24, TOWNSHIP 40 NORTH, RANGE 10 EAST, AND SECTION 19, TOWNSHIP 40 NORTH, RANGE 11 EAST OF THE THIRD PRINCIPAL MERIDIAN, DUPAGE COUNTY; THAT THE SURVEY IS TRUE AND COMPLETE AS SHOWN TO THE BEST OF MY KNOWLEDGE AND BELIEF; THAT THE PLAT CORRECTLY REPRESENTS SAID SURVEY; THAT ALL MONUMENTS FOUND AND ESTABLISHED ARE OF PERMANENT QUALITY AND OCCUPY THE POSITIONS SHOWN HEREON AND THAT THE MONUMENTS ARE SUFFICIENT TO ENABLE THE SURVEY TO BE RETRACED, MADE FOR THE DEPARTMENT OF TRANSPORTATION, STATE OF ILLINOIS. THIS PROFESSIONAL SERVICE CONFORMS TO THE CURRENT ILLINOIS MINIMUM STANDARDS FOR A BOUNDARY SURVEY FOR THAT PORTION SHOWN AS PROPOSED RIGHT-OF-WAY.

DATED AT ELGIN, ILLINOIS, THIS _____ DAY OF _____, 20____ A.D.

ILLINOIS PROFESSIONAL LAND SURVEYOR NO. 3302
ACCOUNT NO. 2-04-0052(c)

REJENA H. LYON
3302
PROFESSIONAL
LAND
SURVEYOR
STATE OF
ILLINOIS
ELGIN, ILLINOIS
LICENSE EXPIRES 11/30/2010

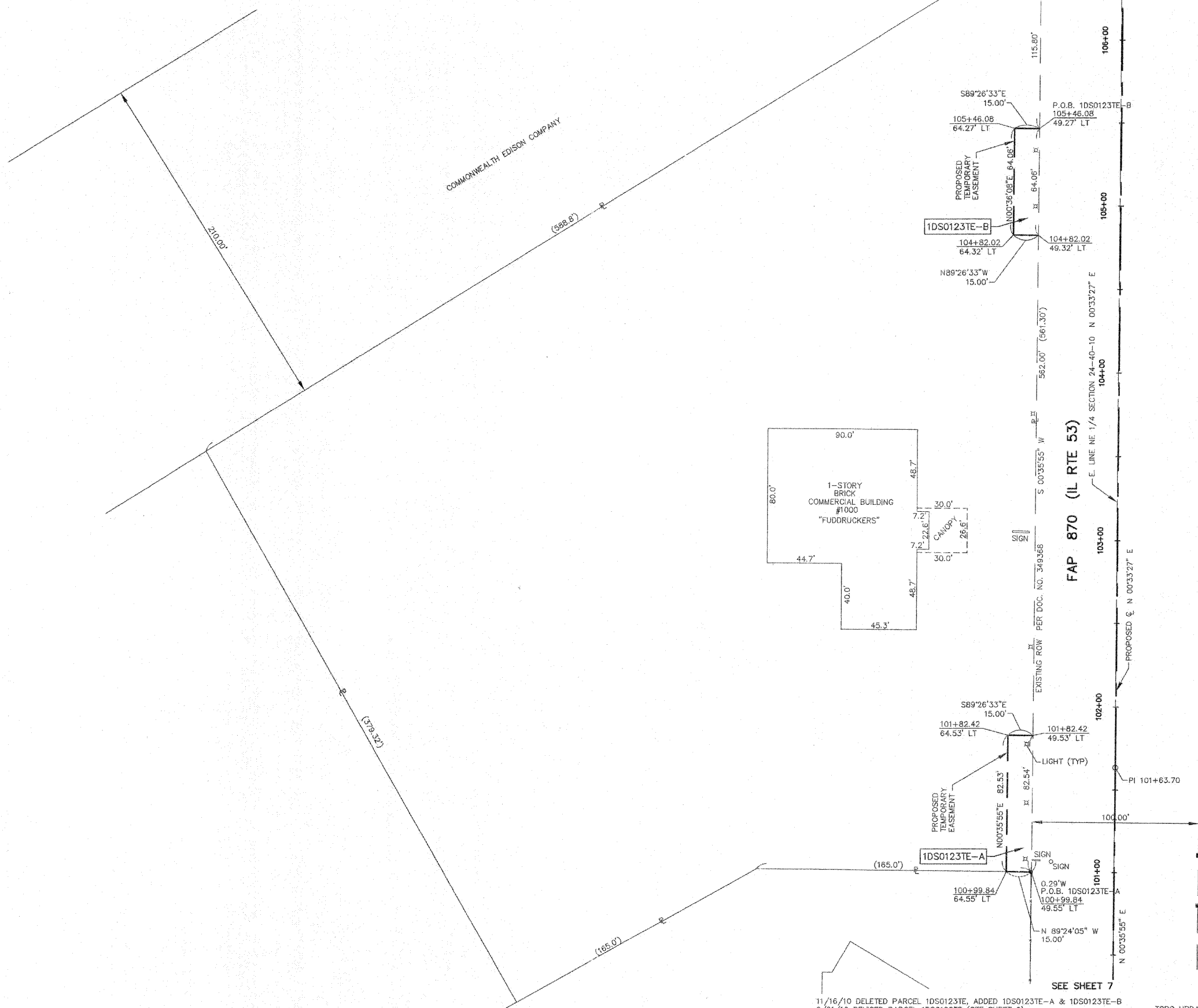
ALL BEARINGS ARE BASED ON ILLINOIS STATE PLANE COORDINATE SYSTEM NAD 83, EAST ZONE GRID.

HAMPTON, LENZINI AND RENWICK, INC.
CIVIL ENGINEERS • STRUCTURAL ENGINEERS • LAND SURVEYORS
ELR 380 SHEPARD DRIVE
ELGIN, ILLINOIS 60123
847.697.6700 www.hlrengineering.com
184.000059
ILLINOIS PROFESSIONAL DESIGN FIRM & STRUCTURAL ENGINEERING CORP.

PLAT OF HIGHWAYS
STATE OF ILLINOIS
DEPARTMENT OF TRANSPORTATION
F.A.P. 870 (IL RTE 53)

DuPAGE COUNTY SECTION
PROJECT JOB NO. R-91-069-00
STATION 101+00 TO STATION 107+00
SCALE: 1"=30' SHEET 8 OF X

BUREAU OF LAND ACQUISITION
201 WEST CENTER COURT
SCHAUMBURG, ILLINOIS 60196



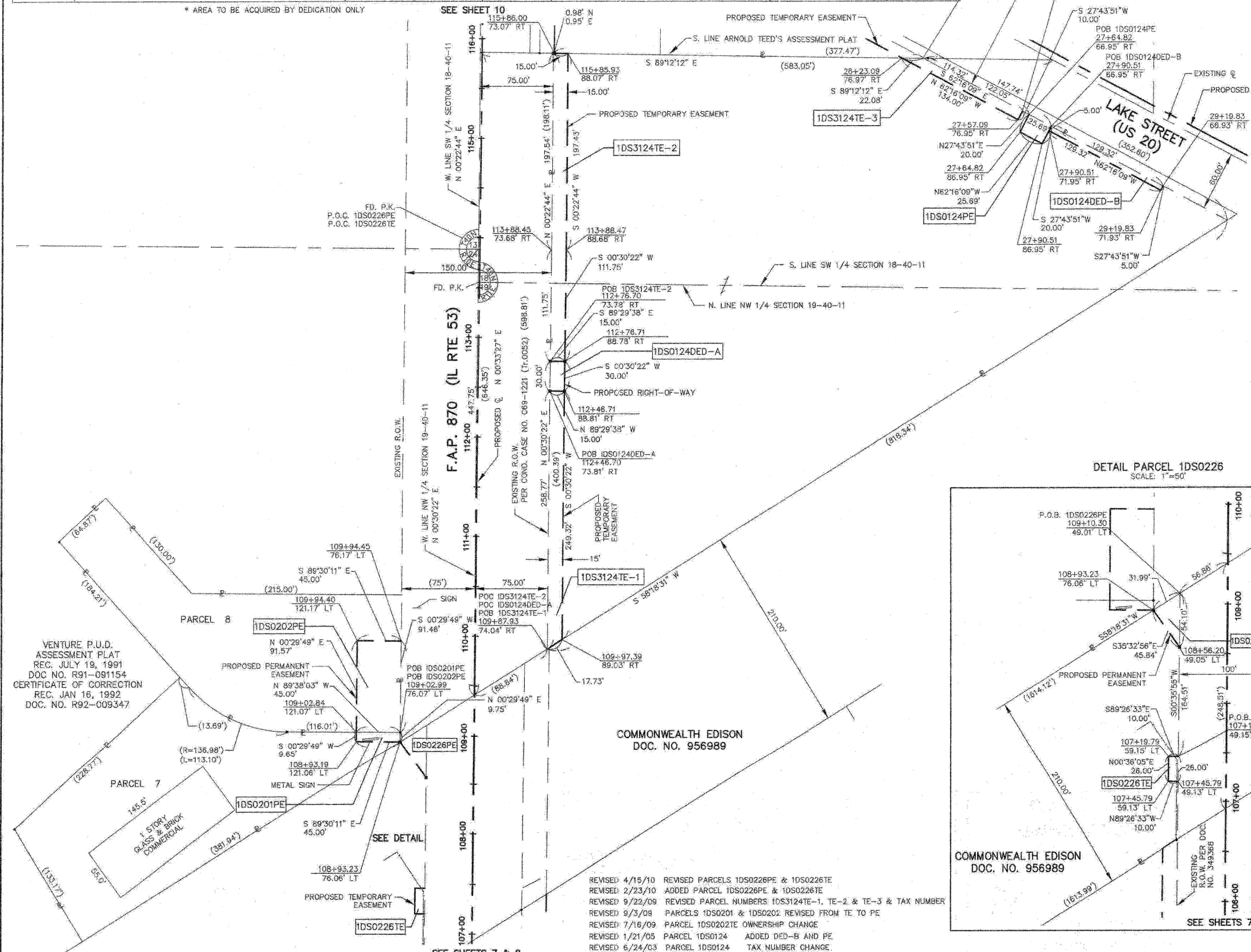
11/16/10 DELETED PARCEL 1DS0123TE, ADDED 1DS0123TE-A & 1DS0123TE-B
9/21/10 REVISED PARCEL 1DS0122TE (SEE SHEET 6)
7/16/09 PARCEL 1DS0123TE OWNERSHIP CHANGE

TOPO UPDATED 7/16/09
FIELD WORK COMPLETED 6/27/03

PARIS OF SECTIONS 18 & 19, TWP 40 NORTH, RANGE 11 EAST & SECTION 24, TWP 40 NORTH, RANGE 10 EAST OF THE THIRD PRINCIPAL MERIDIAN, DUPAGE COUNTY, ILLINOIS.

PARCEL NUMBER	OWNER	TOTAL HOLDINGS	AREA TAKEN	PREVIOUS DEDICATION	REMAINDER	AREA OF EASEMENT	PURPOSE OF EASEMENT	TAX NUMBER	PROPERTY ACQUIRED BY
1DS0124DED-A	Centennial Partners I, an Illinois Limited Partnership	5.439 AC±	0.010 AC±*	NA	5.439 AC±	NA	NA	03-18-303-005 & 03-19-100-014	R2005-110644
1DS0124DED-B			0.015 AC±*	NA	NA	NA	NA		R2005-110645
1DS0124PE			NA	NA	NA	0.012 AC±	DRAINAGE		
1DS3124TE-1			NA	NA	NA	0.087 AC±	GRADING		
1DS3124TE-2			NA	NA	NA	0.106 AC±	GRADING		03-18-303-008 & 03-19-100-015
1DS3124TE-3	NA	NA	NA	0.029 AC±	GRADING				
1DS0201PE	Suburban Bank & Trust Company, as Trustee under a Trust Agreement dated October 17, 2001 and know as Trust No. 743087	1.031 AC±	NA	NA	NA	0.010 AC±	TRAFFIC SIGNAL	02-25-205-010	
1DS0202PE	Som's Real Estate Business Trust, a Delaware Statutory Trust, 2001 SE 10th Street, Bentonville, AR 72712	0.901 AC±	NA	NA	NA	0.095 AC±	TRAFFIC SIGNAL	02-25-205-011	
1DS0226PE	Commonwealth Edison Company, an Illinois corporation	NA	NA	NA	NA	0.017 AC±	ENTRANCE	02-24-205-002	
1DS0226TE			NA	NA	NA	0.006 AC (260 SF)±	GRADING	02-24-205-003	

* AREA TO BE ACQUIRED BY DEDICATION ONLY



LEGEND

- SECTION CORNER
- QUARTER SECTION CORNER
- SECTION LINE
- QUARTER SECTION LINE
- QUARTER-QUARTER SECTION LINE
- PLATTED LOT LINE
- PROPERTY (DEED) LINE
- APPLICANT
- APPARENT PROPERTY LINE
- CENTERLINE
- EXISTING RIGHT OF WAY LINE
- EXISTING EASEMENT
- PROPOSED RIGHT OF WAY LINE
- PROPOSED EASEMENT
- MEASURED DIMENSION
- RECORD DATA
- EXISTING BUILDINGS
- IRON PIPE OR ROD FOUND
- CUT CROSS FOUND OR SET
- TI
- T2
- T3
- BT1
- BT2
- BT3
- STAKING OF PROPOSED RIGHT OF WAY, SET DIVISION OF HIGHWAYS SURVEY MARKER TO MONUMENT THE POSITION SHOWN, IDENTIFIED BY INSCRIPTION DATA AND SURVEYORS REGISTRATION NUMBER.
- STAKING OF PROPOSED RIGHT OF WAY IN CULTIVATED AREAS, BURIED 5/8 INCH IRON ROD 20 INCHES BELOW GROUND TO MARK FUTURE SURVEY MARKER POSITION, IDENTIFIED BY COLORED PLASTIC CAP BEARING SURVEYORS REGISTRATION NUMBER.
- PERMANENT SURVEY MARKER, IDOT STD. 2135 (TO BE SET BY OTHERS)
- RIGHT OF WAY STAKING PROPOSED TO BE SET

STATE OF ILLINOIS)
 COUNTY OF KANE)

THIS IS TO CERTIFY THAT I, REJENA H. LYON, AN ILLINOIS PROFESSIONAL LAND SURVEYOR, HAVE SURVEYED THE PLAT OF HIGHWAYS SHOWN HEREON IN SECTION 24, TOWNSHIP 40 NORTH, RANGE 10 EAST, AND SECTION 19, TOWNSHIP 40 NORTH, RANGE 11 EAST OF THE THIRD PRINCIPAL MERIDIAN, DUPAGE COUNTY, THAT THE SURVEY IS TRUE AND COMPLETE AS SHOWN TO THE BEST OF MY KNOWLEDGE AND BELIEF; THAT THE PLAT CORRECTLY REPRESENTS SAID SURVEY; THAT ALL MONUMENTS FOUND AND ESTABLISHED ARE OF PERMANENT QUALITY AND OCCUPY THE POSITIONS SHOWN HEREON AND THAT THE MONUMENTS ARE SUFFICIENT TO ENABLE THE SURVEY TO BE RETRACED, MADE FOR THE DEPARTMENT OF TRANSPORTATION, STATE OF ILLINOIS. THIS PROFESSIONAL SERVICE CONFORMS TO THE CURRENT ILLINOIS MINIMUM STANDARDS FOR A BOUNDARY SURVEY FOR THAT PORTION SHOWN AS PROPOSED RIGHT-OF-WAY.

DATED AT ELGIN, ILLINOIS, THIS _____ DAY OF _____, 20__ A.D.

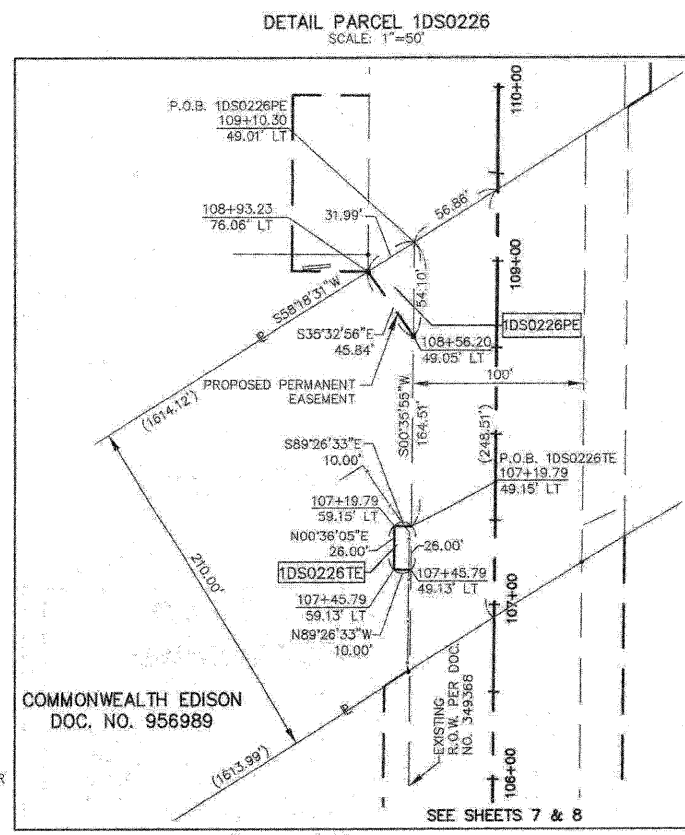
ILLINOIS PROFESSIONAL LAND SURVEYOR NO. 3302
 ACCOUNT NO. 2-04-0052(s)

RECEIVED
 APR 19 2010
 PLATS & LEGALS

ALL BEARINGS ARE BASED ON ILLINOIS STATE PLANE COORDINATE SYSTEM NAD 83, EAST ZONE GRID.

TOPO UPDATED 7/16/09
 FIELD WORK COMPLETED 6/27/03

HAMPTON, LENZINI AND RENWICK, INC.
 CIVIL ENGINEERS - STRUCTURAL ENGINEERS - LAND SURVEYORS
 380 SHEPARD DRIVE
 ELGIN, ILLINOIS 60123
 847.697.8700 www.hlrengineering.com



ILLINOIS PROFESSIONAL LAND SURVEYOR NO. 3302
 ACCOUNT NO. 2-04-0052(s)

RECEIVED
 APR 19 2010
 PLATS & LEGALS

ALL BEARINGS ARE BASED ON ILLINOIS STATE PLANE COORDINATE SYSTEM NAD 83, EAST ZONE GRID.

TOPO UPDATED 7/16/09
 FIELD WORK COMPLETED 6/27/03

HAMPTON, LENZINI AND RENWICK, INC.
 CIVIL ENGINEERS - STRUCTURAL ENGINEERS - LAND SURVEYORS
 380 SHEPARD DRIVE
 ELGIN, ILLINOIS 60123
 847.697.8700 www.hlrengineering.com

PLAT OF HIGHWAYS
 STATE OF ILLINOIS
 DEPARTMENT OF TRANSPORTATION
 F.A.P. 870 (IL RTE 53)

DUPAGE COUNTY SECTION
 PROJECT JOB NO. R-91-069-00
 STATION 107+00 TO STATION 116+00
 SCALE: 1"=50' SHEET 9 OF X

BUREAU OF LAND ACQUISITION
 201 WEST CENTER COURT
 SCHAMBERG, ILLINOIS 60196

PARCEL NUMBER	OWNER	TOTAL HOLDINGS	AREA TAKEN	PREVIOUS DEDICATION	REMAINDER	AREA OF EASEMENT	PURPOSE OF EASEMENT	TAX NUMBER	PROPERTY ACQUIRED BY
1DS0125-DED	Exxon Mobil Oil Corporation	0.938 AC±	0.159 AC±*	NA	0.938 AC±	NA	NA	03-18-303-007	
1DS0125TE-A			NA	NA	NA	0.003 AC (132 SF)±	GRADING	03-18-303-003	
1DS0125TE-B			NA	NA	NA	0.046 AC±	GRADING		
1DS0126-DED	MVG-REH (Addison) LLC, a Colorado limited liability company	0.742 AC±	0.186 AC±*	NA	0.742 AC±	NA	NA	02-13-414-013	
1DS0126TE			NA	NA	NA	0.014 AC±	DRIVE		
1DS0129	Lake/53 LLC	1.758 AC±	0.062 AC±	NA	1.696 AC±	NA	NA	03-18-302-024 &	
1DS0129TE-A			NA	NA	NA	0.018 AC±	DRIVE	03-18-302-007	
1DS0129TE-B			NA	NA	NA	0.020 AC±	GRADING		
1DS0203-DED	Wadhwa Realty Corporation, an Illinois Corporation	0.581 AC±	0.013 AC±*	NA	0.581 AC±	NA	NA	03-18-302-022	

* AREA TO BE ACQUIRED BY DEDICATION ONLY

LEGEND

SECTION CORNER
QUARTER SECTION CORNER

SECTION LINE
QUARTER SECTION LINE
QUARTER, QUARTER SECTION LINE
PLATTED LOT LINE
PROPERTY (DEED) LINE

APL
APPARENT PROPERTY LINE
CENTERLINE
EXISTING RIGHT OF WAY LINE
EXISTING EASEMENT
PROPOSED RIGHT OF WAY LINE
PROPOSED EASEMENT
MEASURED DIMENSION
RECORD DATA

EXISTING BUILDINGS

IRON PIPE OR ROD FOUND
CUT CROSS FOUND OR SET
THESE STAKES REFERENCE FOUND OR SET MONUMENTATION, SET 5/8 INCH IRON ROD FLUSH WITH THE GROUND TO THE MONUMENTATION, IDENTIFIED BY COLORED PLASTIC CAP BEARING SURVEYORS REGISTRATION NUMBER.
THESE STAKES, IN CULTIVATED AREAS, REFERENCE FOUND OR SET MONUMENTATION, BURIED 5/8 INCH ROD 20 INCHES BELOW GROUND TO THE MONUMENTATION, IDENTIFIED BY COLORED PLASTIC CAP BEARING SURVEYORS REGISTRATION NUMBER.
STAKING OF PROPOSED RIGHT OF WAY, SET DIVISION OF HIGHWAYS SURVEY MARKER TO MONUMENT THE POSITION SHOWN, IDENTIFIED BY INSCRIPTION, DATA AND SURVEYORS REGISTRATION NUMBER.
STAKING OF PROPOSED RIGHT OF WAY IN CULTIVATED AREAS, BURIED 5/8 INCH IRON ROD 20 INCHES BELOW GROUND TO MARK FUTURE SURVEY MARKER POSITION, IDENTIFIED BY COLORED PLASTIC CAP BEARING SURVEYORS REGISTRATION NUMBER.
PERMANENT SURVEY MARKER, IDOT STD. 2135 (TO BE SET BY OTHERS)
RIGHT OF WAY STAKING PROPOSED TO BE SET

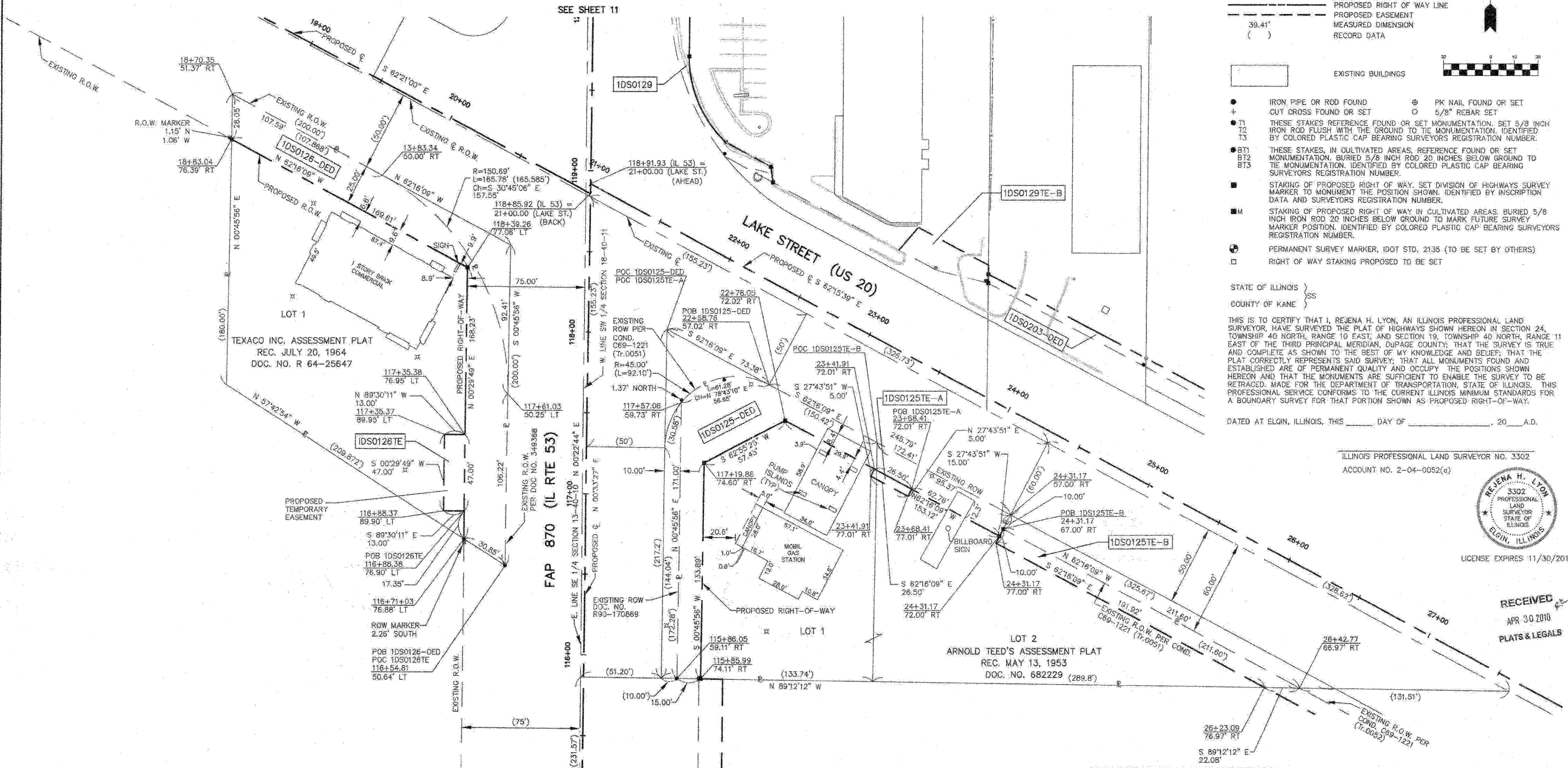
STATE OF ILLINOIS }
COUNTY OF KANE }

THIS IS TO CERTIFY THAT I, REJENA H. LYON, AN ILLINOIS PROFESSIONAL LAND SURVEYOR, HAVE SURVEYED THE PLAT OF HIGHWAYS SHOWN HEREON IN SECTION 24, TOWNSHIP 40 NORTH, RANGE 10 EAST, AND SECTION 19, TOWNSHIP 40 NORTH, RANGE 11 EAST OF THE THIRD PRINCIPAL MERIDIAN, DUPAGE COUNTY; THAT THE SURVEY IS TRUE AND COMPLETE AS SHOWN TO THE BEST OF MY KNOWLEDGE AND BELIEF; THAT THE PLAT CORRECTLY REPRESENTS SAID SURVEY; THAT ALL MONUMENTS FOUND AND ESTABLISHED ARE OF PERMANENT QUALITY AND OCCUPY THE POSITIONS SHOWN HEREON AND THAT THE MONUMENTS ARE SUFFICIENT TO ENABLE THE SURVEY TO BE RETRACED, MADE FOR THE DEPARTMENT OF TRANSPORTATION, STATE OF ILLINOIS. THIS PROFESSIONAL SERVICE CONFORMS TO THE CURRENT ILLINOIS MINIMUM STANDARDS FOR A BOUNDARY SURVEY FOR THAT PORTION SHOWN AS PROPOSED RIGHT-OF-WAY.

DATED AT ELGIN, ILLINOIS, THIS _____ DAY OF _____, 20____ A.D.

ILLINOIS PROFESSIONAL LAND SURVEYOR NO. 3302
ACCOUNT NO. 2-04-0052(g)

REJENA H. LYON
3302 PROFESSIONAL LAND SURVEYOR STATE OF ILLINOIS
ELGIN, ILLINOIS
LICENSE EXPIRES 11/30/2010



SEE SHEET 9

ALL BEARINGS ARE BASED ON ILLINOIS STATE PLANE COORDINATE SYSTEM NAD 83, EAST ZONE GRID.

PLAT OF HIGHWAYS
STATE OF ILLINOIS
DEPARTMENT OF TRANSPORTATION
F.A.P. 870 (IL RTE 53)

DuPAGE COUNTY SECTION
PROJECT JOB NO. R-91-069-00
STATION 115+50 TO STATION 119+00
SCALE: 1"=30' SHEET 10 OF X

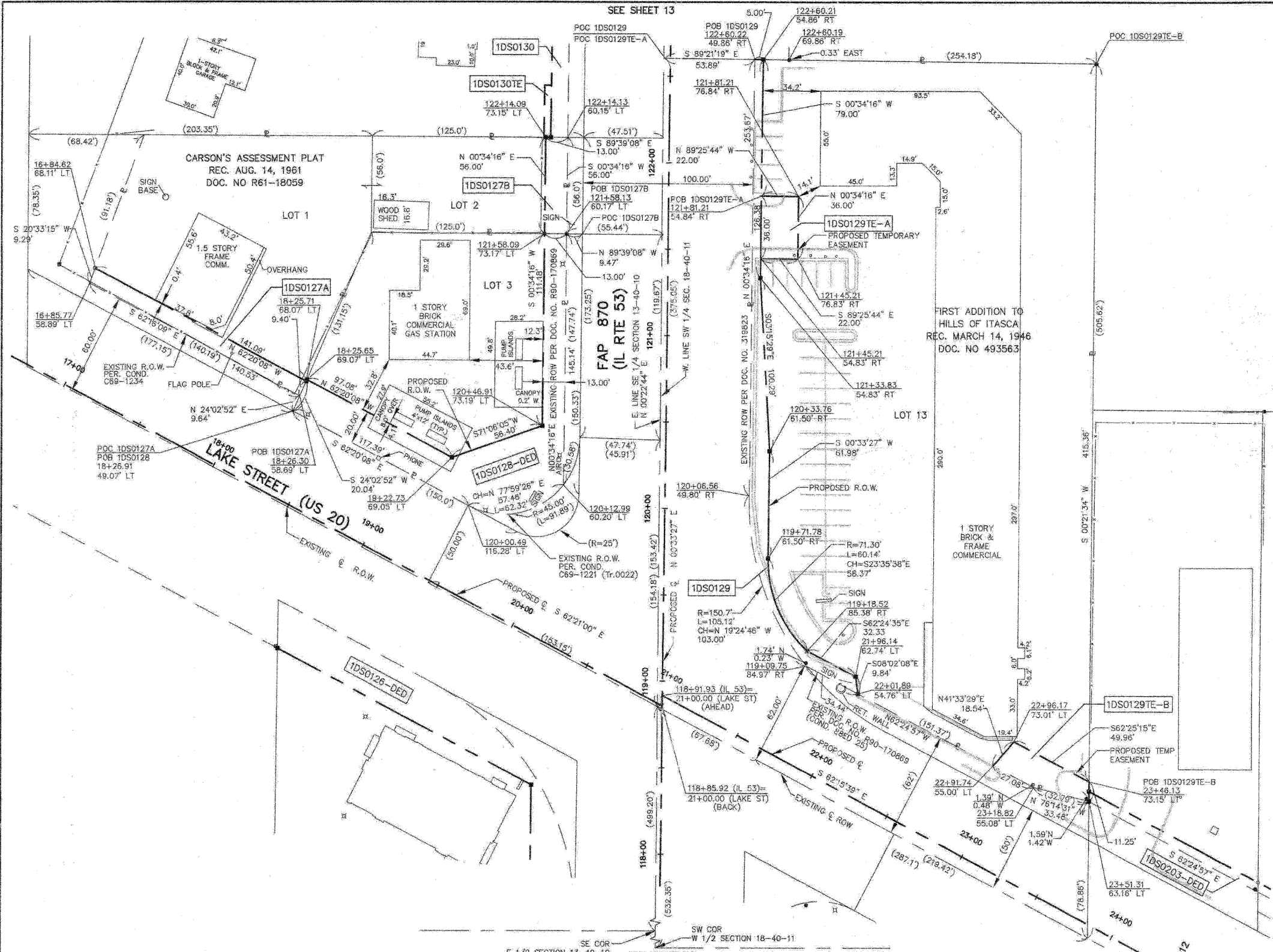
BUREAU OF LAND ACQUISITION
201 WEST CENTER COURT
SCHAEFFER, ILLINOIS 60196

REVISED 4/30/10 PARCEL 1DS0125 ADDED BILLBOARD SIGN
REVISED 3/29/10 REVISED PARCEL 1DS0129 & 1DS0129TE-B
REVISED 2/4/10 PARCEL 1DS0126 OWNERSHIP CHANGE
REVISED 7/31/09 PARCELS 1DS0125 & 1DS0126 OWNERSHIP CHANGE

TOPO UPDATED 7/31/09
FIELD WORK COMPLETED 6/27/03

HAMPTON, LENZINI AND RENWICK, INC.
CIVIL ENGINEERS • STRUCTURAL ENGINEERS • LAND SURVEYORS
380 SHEPARD DRIVE
ELGIN, ILLINOIS 60123
847.697.6700 www.hlrengineering.com

HLR
184.000989
ILLINOIS PROFESSIONAL DESIGN FIRM & STRUCTURAL ENGINEERING CORP.



LEGEND

- SECTION CORNER
- QUARTER SECTION CORNER
- SECTION LINE
- QUARTER SECTION LINE
- QUARTER, QUARTER SECTION LINE
- PLATTED LOT LINE
- PROPERTY (DEED) LINE
- API
- APPARENT PROPERTY LINE
- CENTERLINE
- EXISTING RIGHT OF WAY LINE
- EXISTING EASEMENT
- PROPOSED RIGHT OF WAY LINE
- PROPOSED EASEMENT
- MEASURED DIMENSION
- RECORD DATA

EXISTING BUILDINGS

- IRON PIPE OR ROD FOUND
- CUT CROSS FOUND OR SET
- PK NAIL FOUND OR SET
- 5/8" REBAR SET
- STAKES REFERENCE FOUND OR SET MONUMENTATION, SET 5/8" IRON ROD FLUSH WITH THE GROUND TO THE MONUMENTATION, IDENTIFIED BY COLORED PLASTIC CAP BEARING SURVEYORS REGISTRATION NUMBER.
- STAKES, IN CULTIVATED AREAS, REFERENCE FOUND OR SET MONUMENTATION, BURIED 5/8" IRON ROD 20 INCHES BELOW GROUND TO THE MONUMENTATION, IDENTIFIED BY COLORED PLASTIC CAP BEARING SURVEYORS REGISTRATION NUMBER.
- STAKING OF PROPOSED RIGHT OF WAY, SET DIVISION OF HIGHWAYS SURVEY MARKER TO MONUMENT THE POSITION SHOWN, IDENTIFIED BY INSCRIPTION DATA AND SURVEYORS REGISTRATION NUMBER.
- STAKING OF PROPOSED RIGHT OF WAY IN CULTIVATED AREAS, BURIED 5/8" IRON ROD 20 INCHES BELOW GROUND TO MARK FUTURE SURVEY MARKER POSITION, IDENTIFIED BY COLORED PLASTIC CAP BEARING SURVEYORS REGISTRATION NUMBER.
- PERMANENT SURVEY MARKER, IDOT STD. 2135 (TO BE SET BY OTHERS)
- RIGHT OF WAY STAKING PROPOSED TO BE SET

STATE OF ILLINOIS }
 COUNTY OF KANE } SS

THIS IS TO CERTIFY THAT I, REJENA H. LYON, AN ILLINOIS PROFESSIONAL LAND SURVEYOR, HAVE SURVEYED THE PLAT OF HIGHWAYS SHOWN HEREON IN SECTION 24, TOWNSHIP 40 NORTH, RANGE 10 EAST, AND SECTION 19, TOWNSHIP 40 NORTH, RANGE 11 EAST OF THE THIRD PRINCIPAL MERIDIAN, DUPAGE COUNTY; THAT THE SURVEY IS TRUE AND COMPLETE AS SHOWN TO THE BEST OF MY KNOWLEDGE AND BELIEF; THAT THE PLAT CORRECTLY REPRESENTS SAID SURVEY; THAT ALL MONUMENTS FOUND AND ESTABLISHED ARE OF PERMANENT QUALITY AND OCCUPY THE POSITIONS SHOWN HEREON AND THAT THE MONUMENTS ARE SUFFICIENT TO ENABLE THE SURVEY TO BE RETRACED, MADE FOR THE DEPARTMENT OF TRANSPORTATION, STATE OF ILLINOIS. THIS PROFESSIONAL SERVICE CONFORMS TO THE CURRENT ILLINOIS MINIMUM STANDARDS FOR A BOUNDARY SURVEY FOR THAT PORTION SHOWN AS PROPOSED RIGHT-OF-WAY.

DATED AT ELGIN, ILLINOIS, THIS _____ DAY OF _____, 20____ A.D.

ILLINOIS PROFESSIONAL LAND SURVEYOR NO. 3302
 ACCOUNT NO. 2-04-0052(a)



RECEIVED
 JUL 15 2010
 PLAT & LEGALS

ALL BEARINGS ARE BASED ON ILLINOIS STATE PLANE COORDINATE SYSTEM NAD 83, EAST ZONE GRID.

HAMPTON, LENZINI AND RENWICK, INC.
 CIVIL ENGINEERS • STRUCTURAL ENGINEERS • LAND SURVEYORS
 380 SHEPARD DRIVE
 ELGIN, ILLINOIS 60123
 847.697.6700 www.hlrengineering.com

PARCEL NUMBER	OWNER	TOTAL HOLDINGS	AREA TAKEN	PREVIOUS DEDICATION	REMAINDER	AREA OF EASEMENT	PURPOSE OF EASEMENT	TAX NUMBER	PROPERTY ACQUIRED BY
1DS0126-DED	Millennium Venture Group Realty, LLC	0.742 AC±	0.186 AC±*	NA	0.742 AC±	NA	NA	02-13-414-013	
1DS0126TE			NA	NA	NA	0.014 AC±	DRIVE		
1DS0127A	W. Steven Mruk and/or Janelle H. Mruk, Trustees, or their Successors in Trust under the W. Steven Mruk Living Trust dated January 30, 1999	0.555 AC±	0.030 AC±	NA	0.508 AC±	NA	NA	02-13-412-019	
1DS0127B			0.017 AC±	NA		NA	NA		
1DS0128-DED	Fatak, Inc.	0.464 AC±	0.140 AC±*	NA	0.464 AC±	NA	NA	02-13-412-018	
1DS0129	Lake/53 LLC	1.758 AC±	0.062 AC±	NA	1.696 AC±	NA	NA	03-18-302-024 &	
1DS0129TE-A			NA	NA	NA	0.018 AC±	DRIVE	03-18-302-007	
1DS0129TE-B			NA	NA	NA	0.020 AC±	GRADING		
1DS0130	Highland Development & Construction, Inc., an Illinois Corporation	0.665 AC±	0.052 AC±	0.025 AC±	0.613 AC±	NA	NA	02-13-412-016	
1DS0130TE			NA	NA	NA	0.003 AC (120 SF)±	GRADING		
1DS0203-DED	Wadhwa Realty Corporation, an Illinois Corporation	0.581 AC±	0.013 AC±*	NA	0.581 AC±	NA	NA	03-18-302-022	

REVISED 7/15/10 PARCEL 1DS0127 OWNERSHIP CHANGE
 REVISED 3/29/10 REVISED PARCEL 1DS0129 & 1DS0129TE-B
 REVISED 9/1/09 PARCEL 1DS0127 PIN CHANGE
 REVISED 8/4/09 PARCELS 1DS0126 & 1DS0130 OWNERSHIP CHANGE

TOPO UPDATED 7/16/09
 FIELD WORK COMPLETED 6/27/03

BUREAU OF LAND ACQUISITION
 201 WEST CENTER COURT
 SCHAMBURG, ILLINOIS 60196

PARCEL NUMBER	OWNER	TOTAL HOLDINGS	AREA TAKEN	PREVIOUS DEDICATION	REMAINDER	AREA OF EASEMENT	PURPOSE OF EASEMENT	TAX NUMBER	PROPERTY ACQUIRED BY
1DS0125-DED	Exxon Mobil Oil Corporation	0.938 AC±	0.159 AC±*	NA	0.938 AC±	NA	NA	03-18-303-007 03-18-303-003	
1DS0125TE-A			NA	NA	NA	0.003 AC (132 SF)±	GRADING		
1DS0125TE-B			NA	NA	NA	0.046 AC±	GRADING		
1DS0129	Lake/53 LLC	1.758 AC±	0.062 AC±	NA	1.696 AC±	NA	NA	03-18-302-024 & 03-18-302-007	
1DS0129TE-A			NA	NA	NA	0.018 AC±	DRIVE		
1DS0129TE-B			NA	NA	NA	0.020 AC±	GRADING		
1DS0203TE	Wadhwa Realty Corporation, an Illinois Corporation	0.581 AC±	NA	NA	NA	0.005 AC (227 SF)±	DRIVE	03-18-302-022	
1DS0204TE	Interstate Bank, as Trustee, under the provisions of a Trust Agreement dated September 7, 2001 and known as Trust Number 01-348	1.516 AC±	NA	NA	NA	0.026 AC±	GRADING	03-18-302-027	
1DS0205	Oxford Bank and Trust, as Trustee, under the provisions of a Trust Agreement dated January 20, 1998 and known as Trust No. 610	0.961 AC±	0.039 AC±	NA	0.922 AC±	NA	NA	03-18-302-015	

* AREA TO BE ACQUIRED BY DEDICATION ONLY

LEGEND

SECTION CORNER
QUARTER SECTION CORNER

SECTION LINE
QUARTER SECTION LINE
PLATTED LOT LINE
PROPERTY (DEED) LINE

APL
APPARENT PROPERTY LINE
CENTERLINE
EXISTING RIGHT OF WAY LINE
EXISTING EASEMENT
PROPOSED RIGHT OF WAY LINE
PROPOSED EASEMENT
MEASURED DIMENSION
RECORD DATA

EXISTING BUILDINGS

● IRON PIPE OR ROD FOUND
+ CUT CROSS FOUND OR SET
● T1 THESE STAKES REFERENCE FOUND OR SET MONUMENTATION, SET 5/8 INCH IRON ROD FLUSH WITH THE GROUND TO THE MONUMENTATION, IDENTIFIED BY COLORED PLASTIC CAP BEARING SURVEYOR'S REGISTRATION NUMBER.
● T2
● T3
● BT1 THESE STAKES, IN CULTIVATED AREAS, REFERENCE FOUND OR SET MONUMENTATION, BURIED 5/8 INCH ROD 20 INCHES BELOW GROUND TO THE MONUMENTATION, IDENTIFIED BY COLORED PLASTIC CAP BEARING SURVEYOR'S REGISTRATION NUMBER.
● BT2
● BT3
■ STAKING OF PROPOSED RIGHT OF WAY, SET DIVISION OF HIGHWAYS SURVEY MARKER TO MONUMENT THE POSITION SHOWN, IDENTIFIED BY INSCRIPTION DATA AND SURVEYOR'S REGISTRATION NUMBER.
■ M STAKING OF PROPOSED RIGHT OF WAY IN CULTIVATED AREAS, BURIED 5/8 INCH IRON ROD 20 INCHES BELOW GROUND TO MARK FUTURE SURVEY MARKER POSITION, IDENTIFIED BY COLORED PLASTIC CAP BEARING SURVEYOR'S REGISTRATION NUMBER.
● PERMANENT SURVEY MARKER, IDOT STD. 2135 (TO BE SET BY OTHERS)
□ RIGHT OF WAY STAKING PROPOSED TO BE SET

STATE OF ILLINOIS }
COUNTY OF KANE } SS

THIS IS TO CERTIFY THAT I, REJENA H. LYON, AN ILLINOIS PROFESSIONAL LAND SURVEYOR, HAVE SURVEYED THE PLAT OF HIGHWAYS SHOWN HEREON IN SECTION 24, TOWNSHIP 40 NORTH, RANGE 10 EAST, AND SECTION 19, TOWNSHIP 40 NORTH, RANGE 11 EAST OF THE THIRD PRINCIPAL MERIDIAN, DUPAGE COUNTY, THAT THE SURVEY IS TRUE AND COMPLETE AS SHOWN TO THE BEST OF MY KNOWLEDGE AND BELIEF; THAT THE PLAT CORRECTLY REPRESENTS SAID SURVEY; THAT ALL MONUMENTS FOUND AND ESTABLISHED ARE OF PERMANENT QUALITY AND OCCUPY THE POSITIONS SHOWN HEREON AND THAT THE MONUMENTS ARE SUFFICIENT TO ENABLE THE SURVEY TO BE RETRACED, MADE FOR THE DEPARTMENT OF TRANSPORTATION, STATE OF ILLINOIS. THIS PROFESSIONAL SERVICE CONFORMS TO THE CURRENT ILLINOIS MINIMUM STANDARDS FOR A BOUNDARY SURVEY FOR THAT PORTION SHOWN AS PROPOSED RIGHT-OF-WAY.

DATED AT ELGIN, ILLINOIS, THIS _____ DAY OF _____, 20__ A.D.

ILLINOIS PROFESSIONAL LAND SURVEYOR NO. 3302
ACCOUNT NO. 2-04-0052(a)

LICENSE EXPIRES 11/30/2010

ALL BEARINGS ARE BASED ON ILLINOIS STATE PLANE COORDINATE SYSTEM NAD 83, EAST ZONE GRID.

HAMPTON, LENZINI AND RENWICK, INC.
CIVIL ENGINEERS • STRUCTURAL ENGINEERS • LAND SURVEYORS

380 SHEPARD DRIVE
ELGIN, ILLINOIS 60123
847.697.6700 www.hirengineering.com

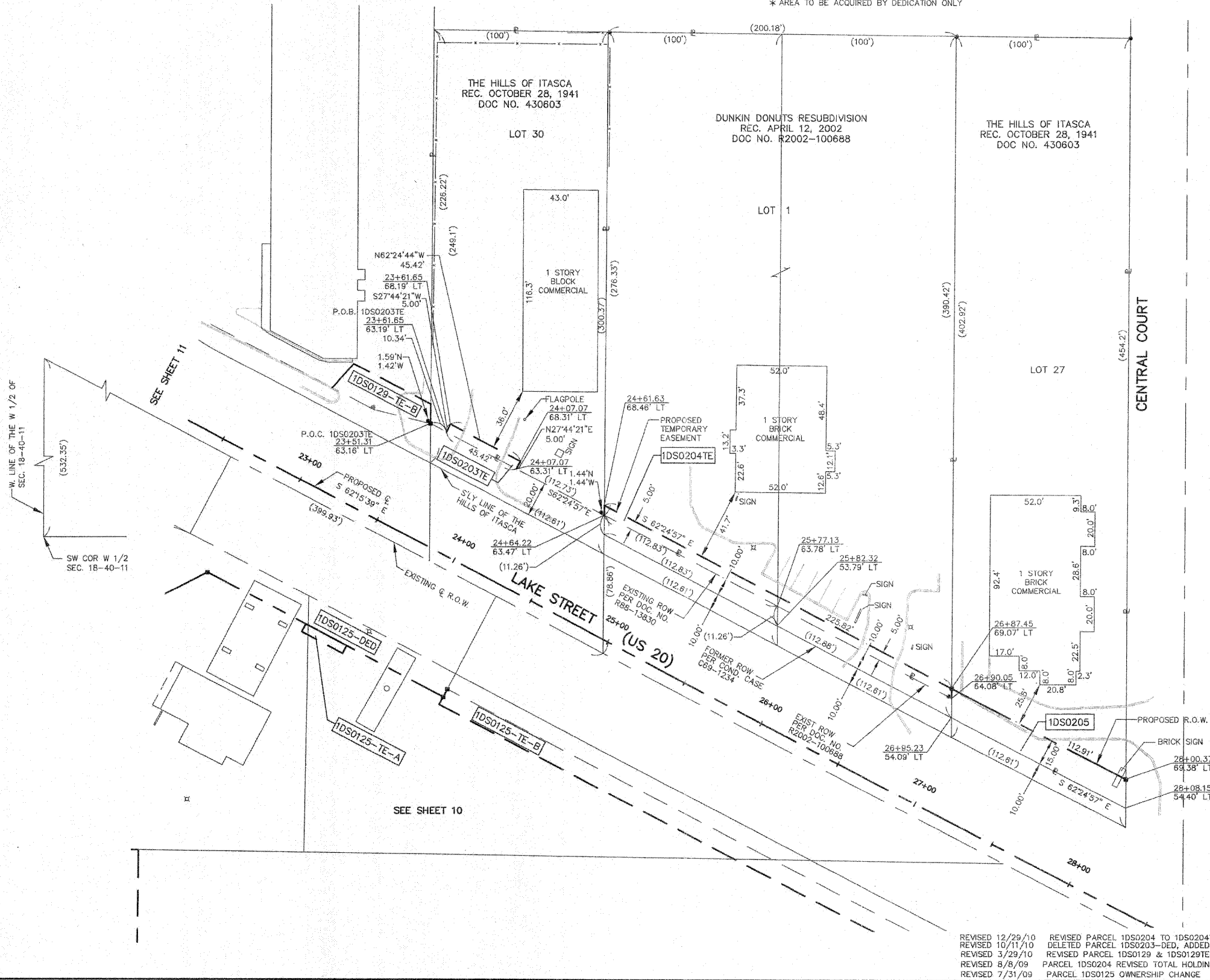
184.000659
ILLINOIS PROFESSIONAL DESIGN FIRM & STRUCTURAL ENGINEERING CORP.

RECEIVED
DEC 2 9 2010
PLATS & LEGALS

PLAT OF HIGHWAYS
STATE OF ILLINOIS
DEPARTMENT OF TRANSPORTATION
F.A.P. 870 (IL RTE 53)

DuPAGE COUNTY SECTION
PROJECT JOB NO. R-91-069-00
STATION 22+00 TO STATION 28+50 (LAKE ST.)
SCALE: 1"=30' SHEET 12 OF X

BUREAU OF LAND ACQUISITION
201 WEST CENTER COURT
SCHAMBURG, ILLINOIS 60196



REVISED 12/29/10 DELETED PARCEL 1DS0204 TO 1DS0204TE
REVISED 10/11/10 DELETED PARCEL 1DS0203-DED, ADDED 1DS0203TE
REVISED 3/29/10 REVISED PARCEL 1DS0129 & 1DS0129TE-B
REVISED 8/8/09 PARCEL 1DS0204 REVISED TOTAL HOLDING, TAX NO.
REVISED 7/31/09 PARCEL 1DS0125 OWNERSHIP CHANGE

TOPO UPDATED 7/31/09
FIELD WORK COMPLETED 6/27/03

PART OF SECTION 13, TWP 40 NORTH, RANGE 10 EAST OF THE THIRD PRINCIPAL MERIDIAN, DUPAGE COUNTY, ILLINOIS.

PARCEL NUMBER	OWNER	TOTAL HOLDINGS	AREA TAKEN	PREVIOUS DEDICATION	REMAINDER	AREA OF EASEMENT	PURPOSE OF EASEMENT	TAX NUMBER	PROPERTY ACQUIRED BY
1DS0127A	W. Steven Mruk and/or Janelle H. Mruk, Trustees, or their Successors in Trust under the W. Steven Mruk Living Trust dated January 30, 1999, as to Fifty Percent (50%) undivided interest and Janelle H. Mruk and/or Steven Mruk, Trustees, or their Successors in Trust under the Janelle H. Mruk Living Trust, dated January 30, 1999, as to Fifty Percent (50%) undivided interest	0.555 AC±	0.030 AC±	NA	0.508 AC±	NA	NA	02-13-412-019	
1DS0127B			0.017 AC±	NA		NA			
1DS0129	Lake/53 LLC	1.758 AC±	0.062 AC±	NA	1.696 AC±	NA	NA	03-18-302-024 & 03-18-302-007	
1DS0129TE-A			NA	NA		NA	0.018 AC±		
1DS0129TE-B			NA	NA	NA	0.020 AC±	GRADING		
1DS0130	Highland Development & Construction, Inc., an Illinois Corporation	0.665 AC±	0.052 AC±	0.025 AC±	0.613 AC±	NA	NA	02-13-412-016	
1DS0130TE			NA	NA		NA	0.003 AC (120 SF)±		
1DS0131	Paul J. Williams	0.556 AC±	0.027 AC±	NA	0.529 AC±	NA	NA	02-13-412-013	
1DS0131TE			NA	NA		NA	0.008 AC (336 SF)±		
1DS0132TE	Linda S. Williams	0.443 AC±	NA	NA	NA	0.005 AC (238 SF)±	GRADING	02-13-412-011	
1DS0206TE	James R. Bieschke and Christine Bieschke, his wife, in joint tenancy	0.826 AC±	NA	NA	NA	0.012 AC±	DRIVE	03-18-302-017	

LEGEND

SECTION CORNER
QUARTER SECTION CORNER

SECTION LINE
QUARTER SECTION LINE
QUARTER, QUARTER SECTION LINE
PLATTED LOT LINE
PROPERTY (DEED) LINE

APL
APPARENT PROPERTY LINE
CENTERLINE
EXISTING RIGHT OF WAY LINE
EXISTING EASEMENT
PROPOSED RIGHT OF WAY LINE
PROPOSED EASEMENT
MEASURED DIMENSION
RECORD DATA

39.41'
()

EXISTING BUILDINGS

IRON PIPE OR ROD FOUND
CUT CROSS FOUND OR SET
T1 T2 T3 THESE STAKES REFERENCE FOUND OR SET MONUMENTATION, SET 5/8 INCH IRON ROD FLUSH WITH THE GROUND TO TIE MONUMENTATION, IDENTIFIED BY COLORED PLASTIC CAP BEARING SURVEYORS REGISTRATION NUMBER.
BT1 BT2 BT3 THESE STAKES, IN CULTIVATED AREAS, REFERENCE FOUND OR SET MONUMENTATION, BURIED 5/8 INCH ROD 20 INCHES BELOW GROUND TO TIE MONUMENTATION, IDENTIFIED BY COLORED PLASTIC CAP BEARING SURVEYORS REGISTRATION NUMBER.
S STAKING OF PROPOSED RIGHT OF WAY, SET DIVISION OF HIGHWAYS SURVEY MARKER TO MONUMENT THE POSITION SHOWN, IDENTIFIED BY INSCRIPTION DATA AND SURVEYORS REGISTRATION NUMBER.
M STAKING OF PROPOSED RIGHT OF WAY IN CULTIVATED AREAS, BURIED 5/8 INCH IRON ROD 20 INCHES BELOW GROUND TO MARK FUTURE SURVEY MARKER POSITION, IDENTIFIED BY COLORED PLASTIC CAP BEARING SURVEYORS REGISTRATION NUMBER.
P PERMANENT SURVEY MARKER, IDOT STD. 2135 (TO BE SET BY OTHERS)
R RIGHT OF WAY STAKING PROPOSED TO BE SET

STATE OF ILLINOIS }
COUNTY OF KANE }

THIS IS TO CERTIFY THAT I, REJENA H. LYON, AN ILLINOIS PROFESSIONAL LAND SURVEYOR, HAVE SURVEYED THE PLAT OF HIGHWAYS SHOWN HEREON IN SECTION 24, TOWNSHIP 40 NORTH, RANGE 10 EAST, AND SECTION 19, TOWNSHIP 40 NORTH, RANGE 11 EAST OF THE THIRD PRINCIPAL MERIDIAN, DUPAGE COUNTY, THAT THE SURVEY IS TRUE AND COMPLETE AS SHOWN TO THE BEST OF MY KNOWLEDGE AND BELIEF; THAT THE PLAT CORRECTLY REPRESENTS SAID SURVEY; THAT ALL MONUMENTS FOUND AND ESTABLISHED ARE OF PERMANENT QUALITY AND OCCUPY THE POSITIONS SHOWN HEREON AND THAT THE MONUMENTS ARE SUFFICIENT TO ENABLE THE SURVEY TO BE RETRACED, MADE FOR THE DEPARTMENT OF TRANSPORTATION, STATE OF ILLINOIS. THIS PROFESSIONAL SERVICE CONFORMS TO THE CURRENT ILLINOIS MINIMUM STANDARDS FOR A BOUNDARY SURVEY FOR THAT PORTION SHOWN AS PROPOSED RIGHT-OF-WAY.

DATED AT ELGIN, ILLINOIS, THIS _____ DAY OF _____, 20____ A.D.

ILLINOIS PROFESSIONAL LAND SURVEYOR NO. 3302
ACCOUNT NO. 2-04-0052(a)

RECEIVED
MAR 2 9 2010
PLATS & LEGALS

REJENA H. LYON
3302
PROFESSIONAL
LAND
SURVEYOR
STATE OF
ILLINOIS
ELGIN, ILLINOIS
LICENSE EXPIRES 11/30/2010

ALL BEARINGS ARE BASED ON ILLINOIS STATE PLANE COORDINATE SYSTEM NAD 83, EAST ZONE GRID.

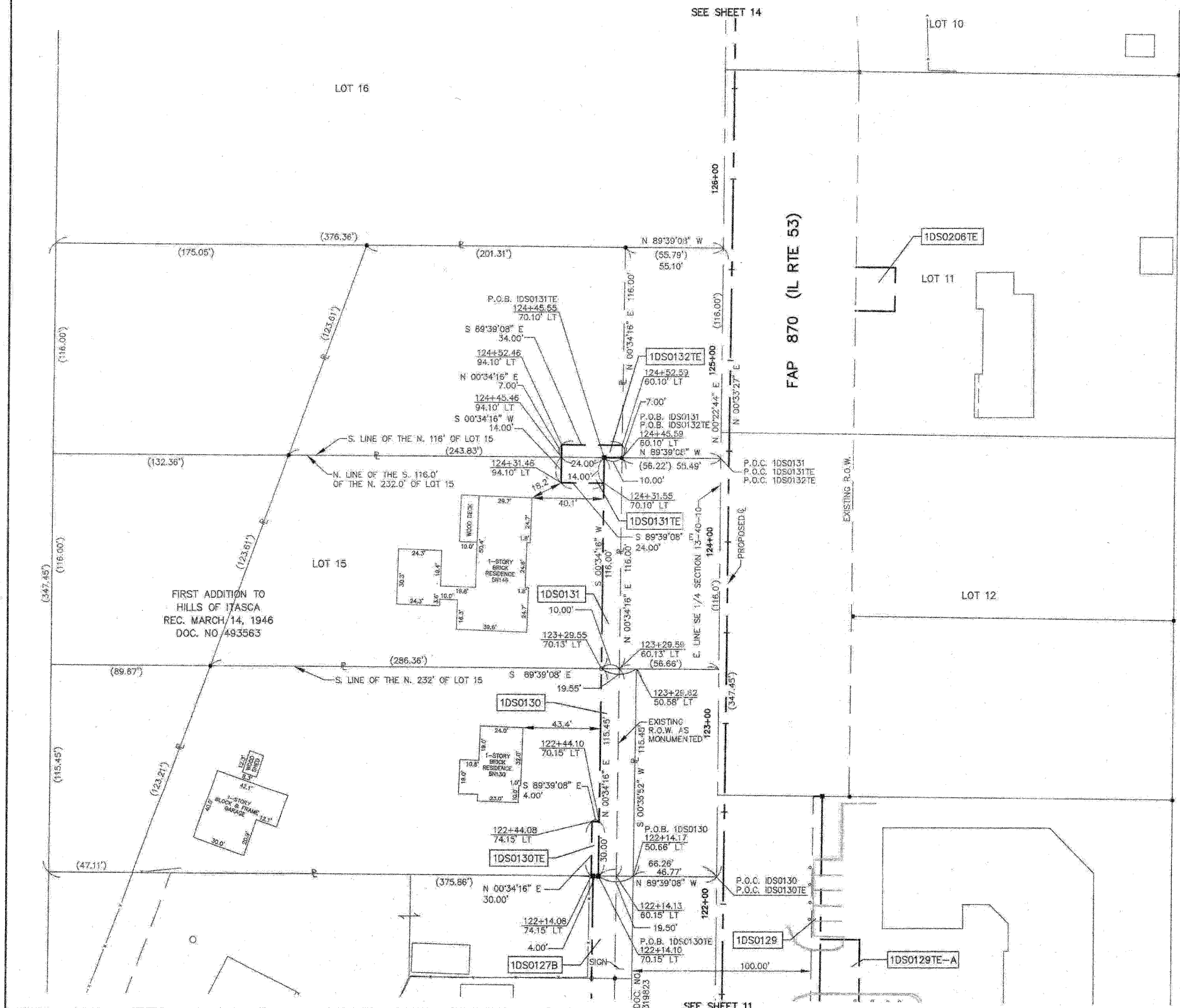
HAMPTON, LENZINI AND RENWICK, INC.
CIVIL ENGINEERS - STRUCTURAL ENGINEERS - LAND SURVEYORS
380 SHEPARD DRIVE
ELGIN, ILLINOIS 60123
847.697.6700 www.hrengineering.com
164.000899
ILLINOIS PROFESSIONAL DESIGN FIRM & STRUCTURAL ENGINEERING CORP.

PLAT OF HIGHWAYS
STATE OF ILLINOIS
DEPARTMENT OF TRANSPORTATION
F.A.P. 870 (IL RTE 53)

DuPAGE COUNTY SECTION
PROJECT JOB NO. R-91-069-00
STATION 122+00 TO STATION 127+00
SCALE: 1"=30' SHEET 13 OF X

BUREAU OF LAND ACQUISITION
201 WEST CENTER COURT
SCHAUMBURG, ILLINOIS 60196

TOPO UPDATED 7/16/09
FIELD WORK COMPLETED 6/27/03



F.A.P. 870 (IL RTE 53)

DuPAGE COUNTY

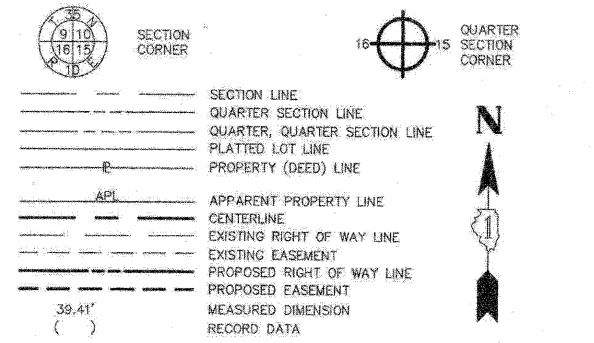
JOB NO. R-91-069-00

398

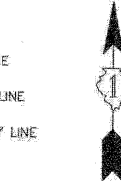
PART OF SECTION 18, TWP 40 NORTH, RANGE 11 EAST OF THE THIRD PRINCIPAL MERIDIAN, DUPAGE COUNTY, ILLINOIS.

PARCEL NUMBER	OWNER	TOTAL HOLDINGS	AREA TAKEN	PREVIOUS DEDICATION	REMAINDER	AREA OF EASEMENT	PURPOSE OF EASEMENT	TAX NUMBER	PROPERTY ACQUIRED BY
1DS0206TE	James R. Bleschke and Christine Bleschke, his wife, in joint tenancy	0.826 AC±	NA	NA	NA	0.012 AC±	DRIVE	03-18-302-017	
1DS0207TE	Krzysztof Kochanowski, a married man	0.846 AC±	NA	NA	NA	0.002 AC (80 SF)±	DRIVE	03-18-302-002	

LEGEND



N



- EXISTING BUILDINGS
- IRON PIPE OR ROD FOUND ⊗ PK NAIL FOUND OR SET
- + CUT CROSS FOUND OR SET ○ 5/8" REBAR SET
- T1 THESE STAKES REFERENCE FOUND OR SET MONUMENTATION, SET 5/8 INCH IRON ROD FLUSH WITH THE GROUND TO TIE MONUMENTATION, IDENTIFIED BY COLORED PLASTIC CAP BEARING SURVEYORS' REGISTRATION NUMBER.
- T2
- T3
- BT1 THESE STAKES, IN CULTIVATED AREAS, REFERENCE FOUND OR SET MONUMENTATION, BURIED 5/8 INCH ROD 20 INCHES BELOW GROUND TO TIE MONUMENTATION, IDENTIFIED BY COLORED PLASTIC CAP BEARING SURVEYORS' REGISTRATION NUMBER.
- BT2
- BT3
- STAKING OF PROPOSED RIGHT OF WAY, SET DIVISION OF HIGHWAYS SURVEY MARKER TO MONUMENT THE POSITION SHOWN, IDENTIFIED BY INSCRIPTION DATA AND SURVEYORS' REGISTRATION NUMBER.
- M STAKING OF PROPOSED RIGHT OF WAY IN CULTIVATED AREAS, BURIED 5/8 INCH IRON ROD 20 INCHES BELOW GROUND TO MARK FUTURE SURVEY MARKER POSITION, IDENTIFIED BY COLORED PLASTIC CAP BEARING SURVEYORS' REGISTRATION NUMBER.
- ⊙ PERMANENT SURVEY MARKER, IDOT STD. 2135 (TO BE SET BY OTHERS)
- RIGHT OF WAY STAKING PROPOSED TO BE SET

STATE OF ILLINOIS)
 COUNTY OF KANE)

THIS IS TO CERTIFY THAT I, REJENA H. LYON, AN ILLINOIS PROFESSIONAL LAND SURVEYOR, HAVE SURVEYED THE PLAT OF HIGHWAYS SHOWN HEREON IN SECTION 24, TOWNSHIP 40 NORTH, RANGE 11 EAST, AND SECTION 18, TOWNSHIP 40 NORTH, RANGE 11 EAST OF THE THIRD PRINCIPAL MERIDIAN, DUPAGE COUNTY, THAT THE SURVEY IS TRUE AND COMPLETE AS SHOWN TO THE BEST OF MY KNOWLEDGE AND BELIEF; THAT THE PLAT CORRECTLY REPRESENTS SAID SURVEY; THAT ALL MONUMENTS FOUND AND ESTABLISHED ARE OF PERMANENT QUALITY AND OCCUPY THE POSITIONS SHOWN HEREON AND THAT THE MONUMENTS ARE SUFFICIENT TO ENABLE THE SURVEY TO BE RETRACED; MADE FOR THE DEPARTMENT OF TRANSPORTATION, STATE OF ILLINOIS. THIS PROFESSIONAL SERVICE CONFORMS TO THE CURRENT ILLINOIS MINIMUM STANDARDS FOR A BOUNDARY SURVEY FOR THAT PORTION SHOWN AS PROPOSED RIGHT-OF-WAY.

DATED AT ELGIN, ILLINOIS, THIS _____ DAY OF _____, 20__ A.D.

ILLINOIS PROFESSIONAL LAND SURVEYOR NO. 3302
 ACCOUNT NO. 2-04-0052(a)



LICENSE EXPIRES 11/30/2010

ALL BEARINGS ARE BASED ON ILLINOIS STATE PLANE COORDINATE SYSTEM NAD 83, EAST ZONE GRID.

RECEIVED
 SEP 8 8 2009

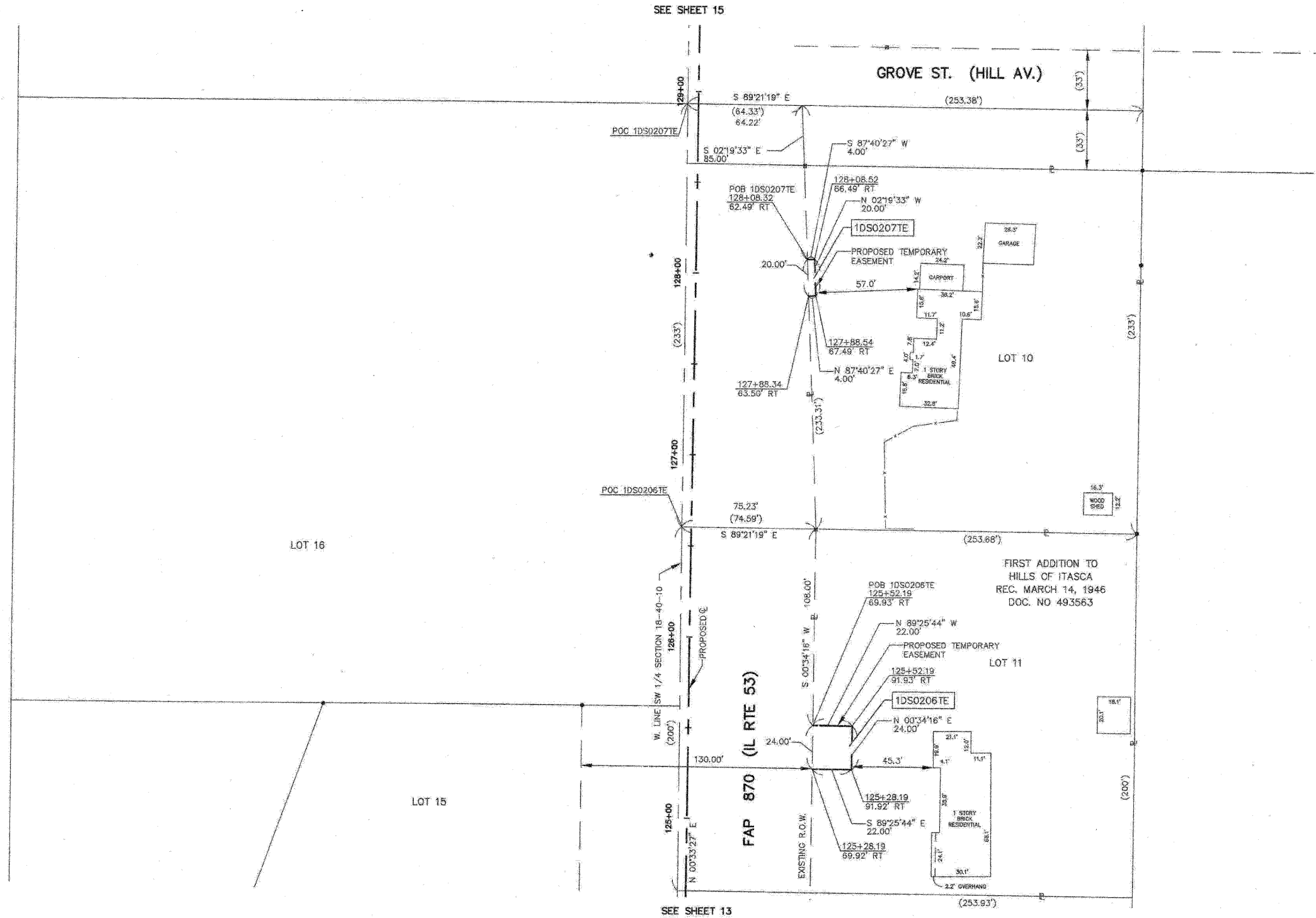
PLATS & LEGALS

HAMPTON, LENZINI AND RENWICK, INC.
 CIVIL ENGINEERS • STRUCTURAL ENGINEERS • LAND SURVEYORS
HLR 380 SHEPARD DRIVE
 ELGIN, ILLINOIS 60123
 847.897.6700 www.hlrengineering.com
184.000059 ILLINOIS PROFESSIONAL DESIGN FIRM & STRUCTURAL ENGINEERING CORP.

PLAT OF HIGHWAYS
 STATE OF ILLINOIS
 DEPARTMENT OF TRANSPORTATION
 F.A.P. 870 (IL RTE 53)

DuPAGE COUNTY SECTION
 PROJECT JOB NO. R-91-069-00
 STATION 124+00 TO STATION 129+00
 SCALE: 1"=30' SHEET 14 OF X

BUREAU OF LAND ACQUISITION
 201 WEST CENTER COURT
 SCHAUMBURG, ILLINOIS 60196



F.A.P. 870 (IL RTE 53)

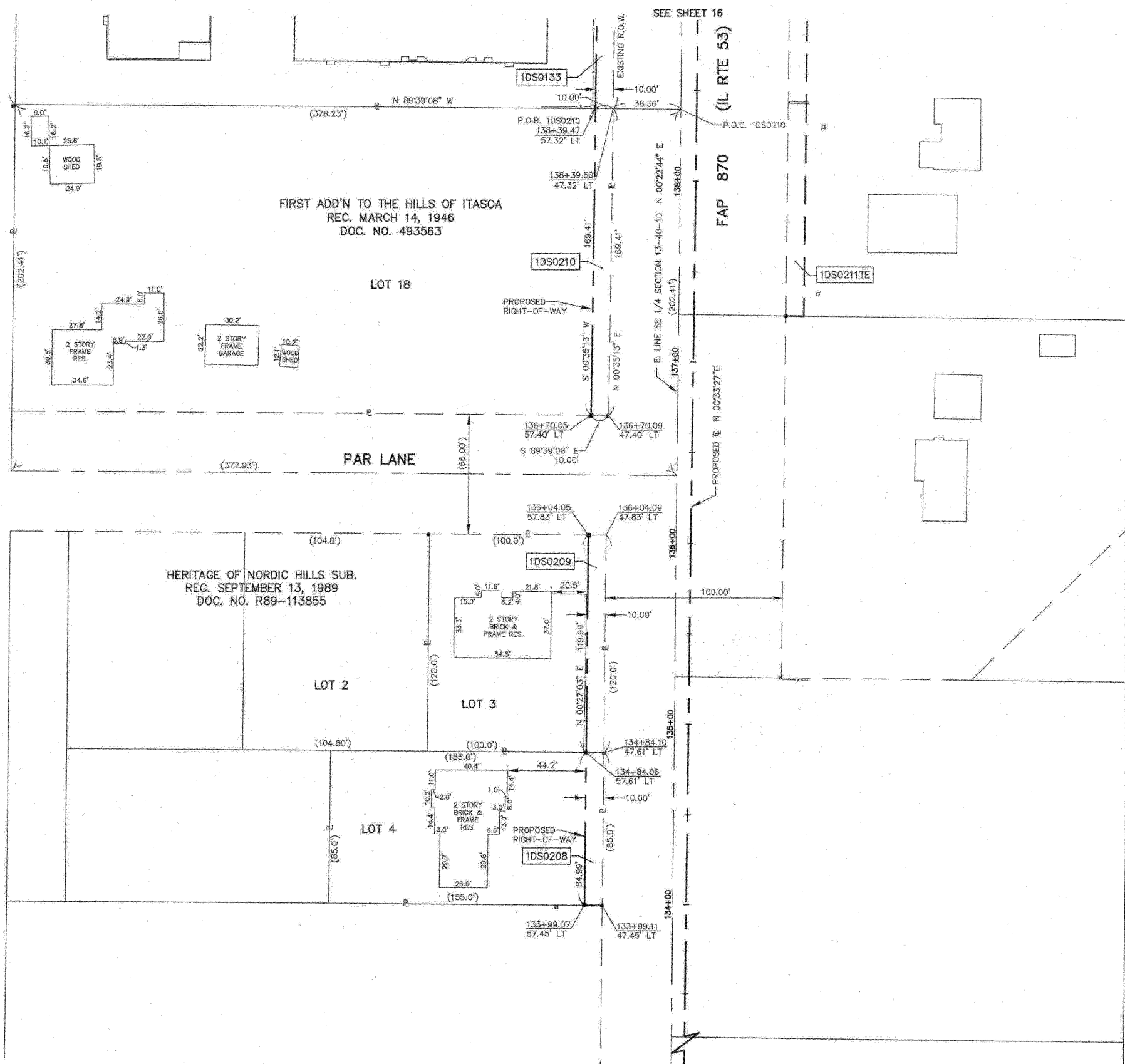
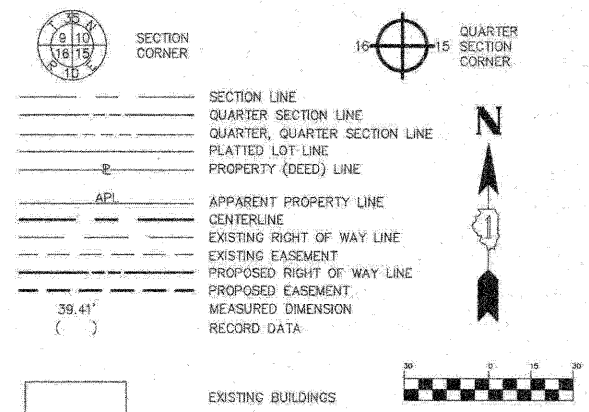
DuPAGE COUNTY

JOB NO. R-91-069-00

REVISED 8/8/09 PARCEL 1DS0207 OWNERSHIP CHANGE
 TOPO UPDATED 7/16/09
 FIELD WORK COMPLETED 6/27/03

PARCEL NUMBER	OWNER	TOTAL HOLDINGS	AREA TAKEN	PREVIOUS DEDICATION	REMAINDER	AREA OF EASEMENT	PURPOSE OF EASEMENT	TAX NUMBER	PROPERTY ACQUIRED BY
1DS0133	White Oaks Commons Townhome Association	1.915 AC±	0.076 AC±	NA	1.839 AC±	NA	NA	02-13-207-012	
1DS0133TE			NA	NA	NA	0.019 AC±	DRIVE		
1DS0208	Concetta L. Raphael	0.302 AC±	0.020 AC±	NA	0.282 AC±	NA	NA	02-13-407-011	
1DS0209	Gretchen L. Jones	0.274 AC±	0.028 AC±	NA	0.246 AC±	NA	NA	02-13-407-010	
1DS0210	Chicago Title Land Trust Company, fka Chicago Title and Trust Company, as Trustee, under the provisions of a Trust Agreement dated August 17, 1991 and known as Trust No. 1096536	1.312 AC±	0.039 AC±	NA	1.273 AC±	NA	NA	02-13-207-007	
1DS0211TE	Gayatri Gyan Mandir	0.921 AC±	NA	NA	NA	0.048 AC±	GRADING	03-18-300-001	

LEGEND



- IRON PIPE OR ROD FOUND
- + CUT CROSS FOUND OR SET
- T1 THESE STAKES REFERENCE FOUND OR SET MONUMENTATION, SET 5/8 INCH IRON ROD FLUSH WITH THE GROUND TO THE MONUMENTATION, IDENTIFIED BY COLORED PLASTIC CAP BEARING SURVEYORS REGISTRATION NUMBER.
- T2
- T3
- BT1 THESE STAKES, IN CULTIVATED AREAS, REFERENCE FOUND OR SET MONUMENTATION, BURIED 5/8 INCH ROD 20 INCHES BELOW GROUND TO THE MONUMENTATION, IDENTIFIED BY COLORED PLASTIC CAP BEARING SURVEYORS REGISTRATION NUMBER.
- BT2
- BT3
- STAKING OF PROPOSED RIGHT OF WAY, SET DIVISION OF HIGHWAYS SURVEY MARKER TO MONUMENT THE POSITION SHOWN, IDENTIFIED BY INSCRIPTION DATA AND SURVEYORS REGISTRATION NUMBER.
- M STAKING OF PROPOSED RIGHT OF WAY IN CULTIVATED AREAS, BURIED 5/8 INCH IRON ROD 20 INCHES BELOW GROUND TO MARK FUTURE SURVEY MARKER POSITION, IDENTIFIED BY COLORED PLASTIC CAP BEARING SURVEYORS REGISTRATION NUMBER.
- PERMANENT SURVEY MARKER, IDOT STD. 2135 (TO BE SET BY OTHERS)
- RIGHT OF WAY STAKING PROPOSED TO BE SET

STATE OF ILLINOIS }
 COUNTY OF KANE }

THIS IS TO CERTIFY THAT I, REJENA H. LYON, AN ILLINOIS PROFESSIONAL LAND SURVEYOR, HAVE SURVEYED THE PLAT OF HIGHWAYS SHOWN HEREON IN SECTION 24, TOWNSHIP 40 NORTH, RANGE 10 EAST, AND SECTION 19, TOWNSHIP 40 NORTH, RANGE 11 EAST OF THE THIRD PRINCIPAL MERIDIAN, DUPAGE COUNTY, THAT THE SURVEY IS TRUE AND COMPLETE AS SHOWN TO THE BEST OF MY KNOWLEDGE AND BELIEF; THAT THE PLAT CORRECTLY REPRESENTS SAID SURVEY; THAT ALL MONUMENTS FOUND AND ESTABLISHED ARE OF PERMANENT QUALITY AND OCCUPY THE POSITIONS SHOWN HEREON AND THAT THE MONUMENTS ARE SUFFICIENT TO ENABLE THE SURVEY TO BE RETRACED, MADE FOR THE DEPARTMENT OF TRANSPORTATION, STATE OF ILLINOIS. THIS PROFESSIONAL SERVICE CONFORMS TO THE CURRENT ILLINOIS MINIMUM STANDARDS FOR A BOUNDARY SURVEY FOR THAT PORTION SHOWN AS PROPOSED RIGHT-OF-WAY.

DATED AT ELGIN, ILLINOIS, THIS _____ DAY OF _____, 20__ A.D.

ILLINOIS PROFESSIONAL LAND SURVEYOR NO. 3302
 ACCOUNT NO. 2-04-0052(e)

LICENSE EXPIRES 11/30/2010

ALL BEARINGS ARE BASED ON ILLINOIS STATE PLANE COORDINATE SYSTEM NAD 83, EAST ZONE GRID.

RECEIVED
 JAN 27 2010
 PLATS & LEGALS

HAMPTON, LENZINI AND RENWICK, INC.
 CIVIL ENGINEERS • STRUCTURAL ENGINEERS • LAND SURVEYORS

 380 SHEPARD DRIVE
 ELGIN, ILLINOIS 60123
 847.697.6700 www.hirengineering.com
 184.002999
 ILLINOIS PROFESSIONAL DESIGN FIRM & STRUCTURAL ENGINEERING CORP.

PLAT OF HIGHWAYS
 STATE OF ILLINOIS
 DEPARTMENT OF TRANSPORTATION
 F.A.P. 870 (IL RTE 53)

DUPAGE COUNTY SECTION
 PROJECT JOB NO. R-91-069-00
 STATION 129+00 TO STATION 138+50
 SCALE: 1"=30' SHEET 15 OF X

BUREAU OF LAND ACQUISITION
 201 WEST CENTER COURT
 SCHALMURG, ILLINOIS 60196

SEE SHEET 14
 REVISED 1/27/10 PARCEL 1DS0209 OWNERSHIP CHANGE
 REVISED 8/08/09 PARCEL 1DS0208 OWNERSHIP & TOTAL HOLDING CHANGE
 REVISED 8/04/09 PARCEL 1DS0211 OWNERSHIP CHANGE
 TOPG UPDATED 7/27/09
 FIELD WORK COMPLETED 6/27/03