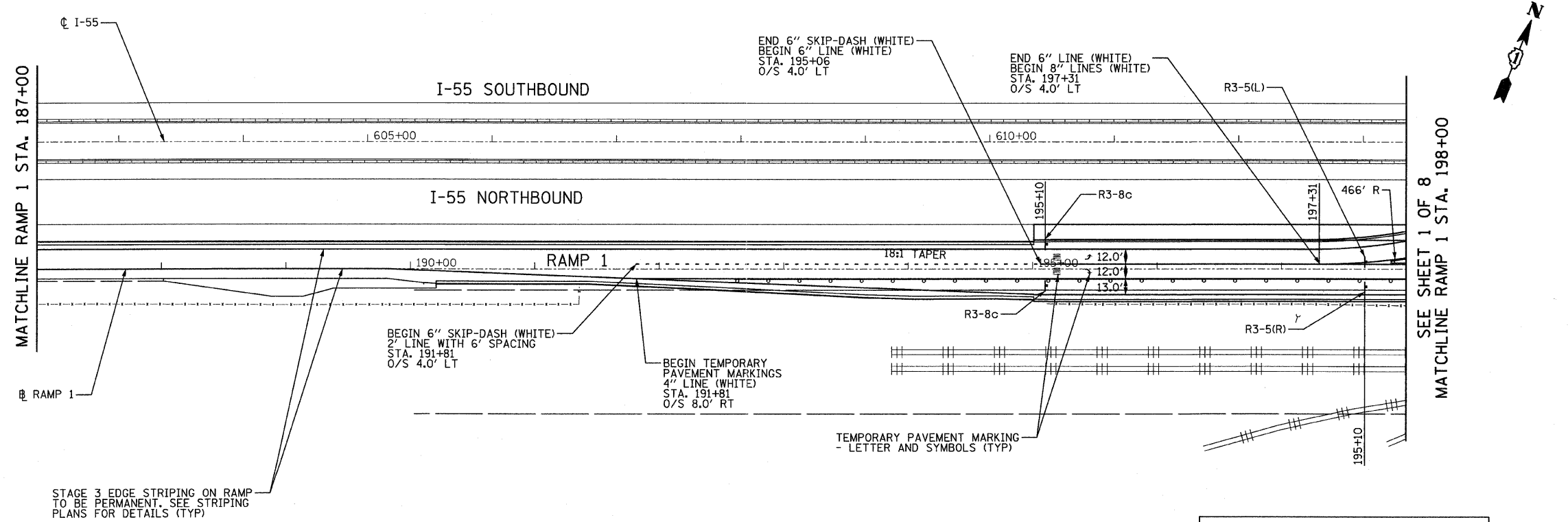
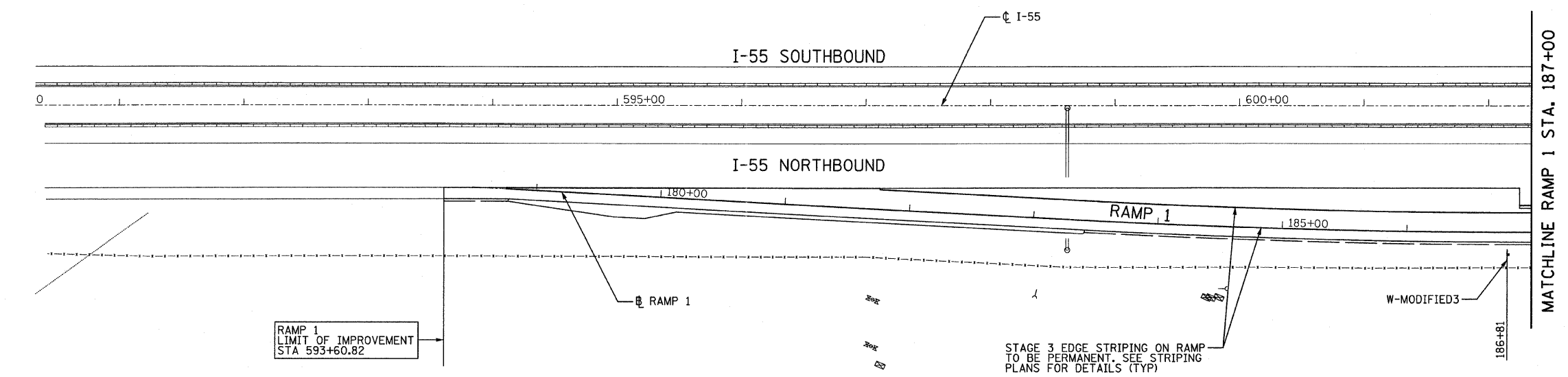
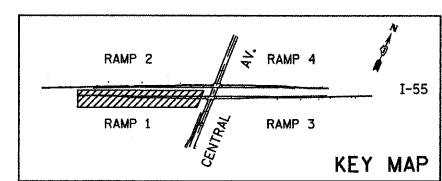
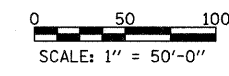


P:\01345\ROAD\55mot311.dwg

4/28/2011 4:50:03 PM



- LEGEND**
- CONSTRUCTION ZONE
  - TRAFFIC MOVEMENT
  - SIGN
  - ARROW BOARD
  - TYPE II BARRICADES OR DRUMS WITH MONO-DIRECTIONAL STEADY BURNING LIGHT
  - TYPE III BARRICADE WITH MONO-DIRECTIONAL STEADY BURNING LIGHTS
  - BARRICADE OR DRUM



<b>TYLIN INTERNATIONAL</b>	USER NAME = #USER#	DESIGNED - RLB	REVISED -	<b>STATE OF ILLINOIS DEPARTMENT OF TRANSPORTATION</b>	<b>CENTRAL AVENUE OVER I-55 MAINTENANCE OF TRAFFIC - STAGE 3 - I-55 - RAMP 1</b>			F.A.I. RTE. I-55	SECTION 0711.2R & 1011.1BR	COUNTY COOK	TOTAL SHEETS 741	SHEET NO. 59	
	PLOT SCALE = #SCALE#	DRAWN - RLB	REVISED -		SCALE: 1:50	SHEET NO. 3 OF 8 SHEETS	STA. 593+60.82 TO STA. 198+00	FED. ROAD DIST. NO.	ILLINOIS FED. AID PROJECT	CONTRACT NO. 60999			
	PLOT DATE = 4/28/2011	CHECKED - JDF	REVISED -										
		DATE - 03/25/2011	REVISED -										

P:\01345\ROAD\55mot311.dwg