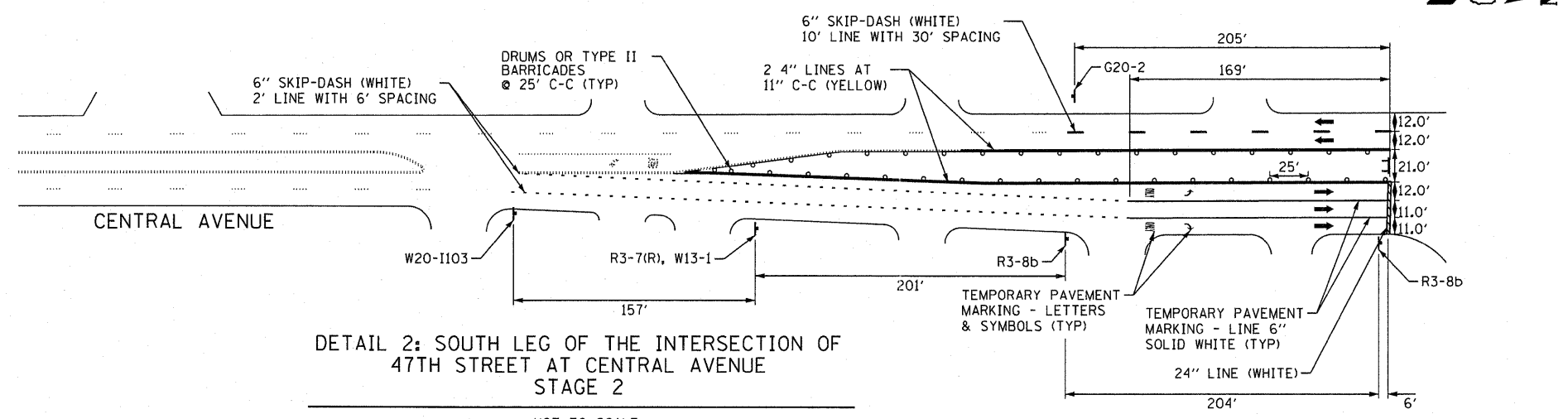


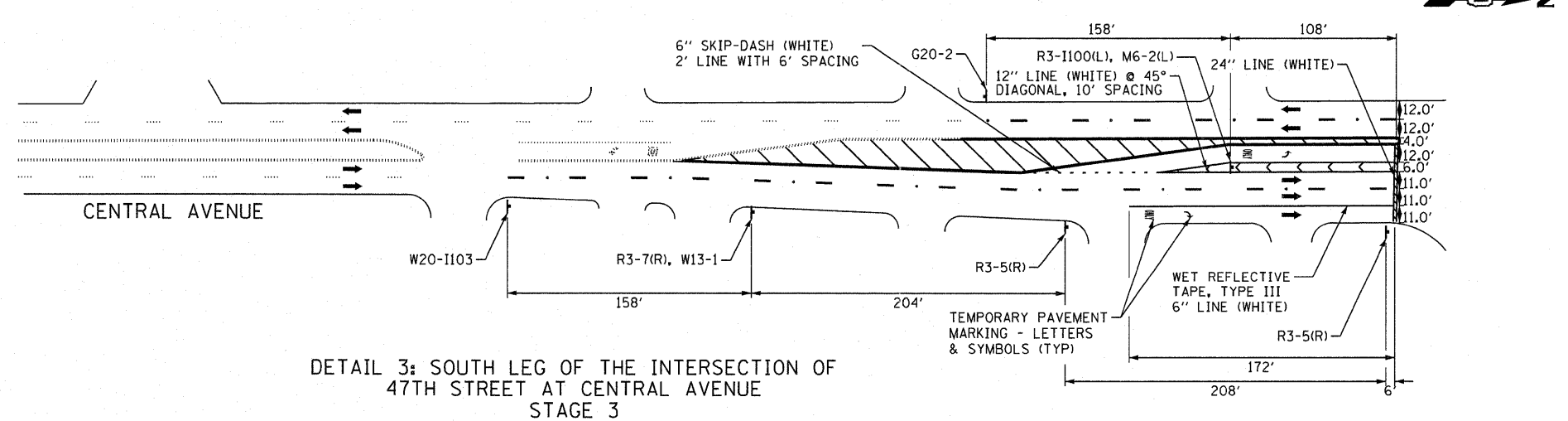
DETAIL 1: SOUTH LEG OF THE INTERSECTION OF 47TH STREET AT CENTRAL AVENUE STAGE 1

NOT TO SCALE



DETAIL 2: SOUTH LEG OF THE INTERSECTION OF 47TH STREET AT CENTRAL AVENUE STAGE 2

NOT TO SCALE

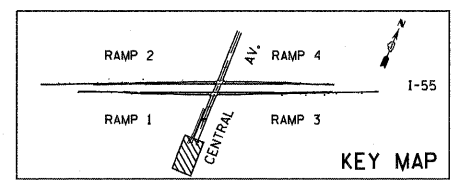


DETAIL 3: SOUTH LEG OF THE INTERSECTION OF 47TH STREET AT CENTRAL AVENUE STAGE 3

NOT TO SCALE

- NOTES:**
1. PAVEMENT MARKINGS IN STAGE 1 SHALL BE WET REFLECTIVE TAPE, TYPE III.
 2. PAVEMENT MARKINGS IN STAGE 2 SHALL BE POLYUREA PAVEMENT MARKING TYPE I.
 3. PAVEMENT MARKINGS IN STAGE 3 SHALL BE PERMANENT UNLESS NOTED OTHERWISE. SEE STRIPING PLANS FOR DETAILS.

- LEGEND**
- CONSTRUCTION ZONE
 - TRAFFIC MOVEMENT
 - SIGN
 - ARROW BOARD
 - TYPE II BARRICADES OR DRUMS WITH MONO-DIRECTIONAL STEADY BURNING LIGHT
 - TYPE III BARRICADE WITH MONO-DIRECTIONAL STEADY BURNING LIGHTS
 - BARRICADE OR DRUM



TYLIN INTERNATIONAL	USER NAME = #USER#	DESIGNED - RLB	REVISED - 05/13/2011 RLD	STATE OF ILLINOIS DEPARTMENT OF TRANSPORTATION	CENTRAL AVENUE OVER I-55 MAINTENANCE OF TRAFFIC - DETAILS 1-3 - CENTRAL AVENUE			F.A.I. RTE. I-55	SECTION 0711.2R & 1011.LBR	COUNTY COOK	TOTAL SHEETS 741	SHEET NO. 644
	PLOT SCALE = #SCALE#	CHECKED - JDF	REVISED -		SCALE: NONE	SHEET NO. 1 OF 2 SHEETS	STA. TO STA.	CONTRACT NO. 60999		FED. ROAD DIST. NO. ILLINOIS FED. AID PROJECT		
	PLOT DATE = 5/13/2011	DATE - 03/25/2011	REVISED -									