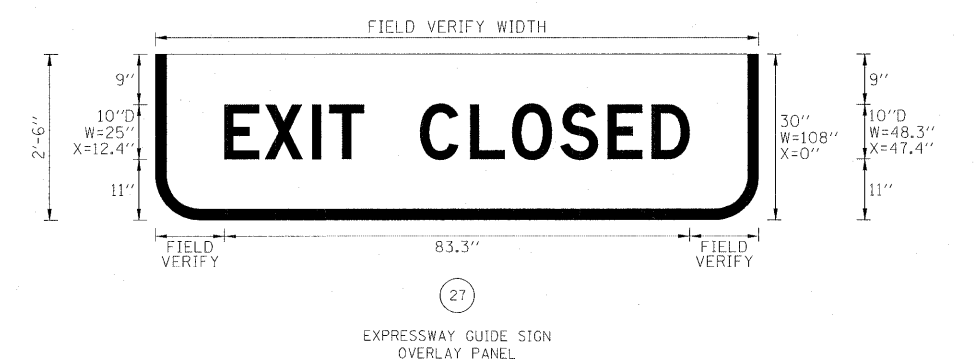
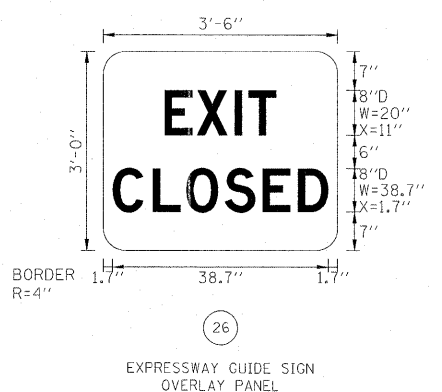
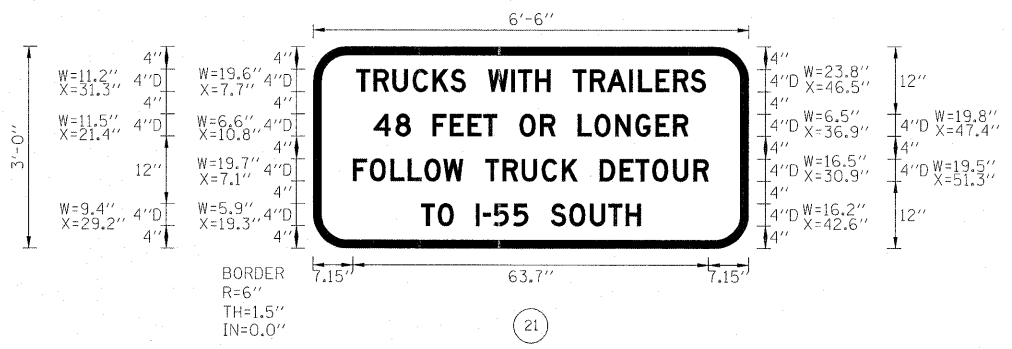



- NOTES:
- ALL DETOUR SIGNS SHALL HAVE AN ORANGE BACKGROUND WITH BLACK LETTERS.
  - FOLLOW THE LATEST MUTCD MANUAL AND IDOT STANDARDS FOR DETOUR SIGNS AND MAINTENANCE OF TRAFFIC SIGNS.
  - WHEN TWO SIZES OF SIGN ARE SPECIFIED THE LARGER SIZE SHALL BE USED ON THE I-55 MAINLINE.
  - ALL SIGNS SHOWN IN THE DETOUR PLANS SHALL NOT BE PAID FOR SEPARATELY BUT SHALL BE INCLUDED IN THE COST OF "TRAFFIC CONTROL AND PROTECTION FOR TEMPORARY DETOUR" OR "TRAFFIC CONTROL AND PROTECTION (EXPRESSWAYS)".



TYLIN INTERNATIONAL	USER NAME = #USER#	DESIGNED - RLB	REVISED - 05/13/2011 AZ	STATE OF ILLINOIS DEPARTMENT OF TRANSPORTATION	CENTRAL AVENUE OVER I-55 DETOUR PLAN - LEGEND			F.A.I. RTE. I-55	SECTION 0711.2R & 1011.1BR	COUNTY COOK	TOTAL SHEETS 741	SHEET NO. 69
	PLOT SCALE = #SCALE#	CHECKED - JDF	REVISED -		SCALE: NONE	SHEET NO. 3 OF 3 SHEETS	STA. TO STA.	FED. ROAD DIST. NO.	ILLINOIS FED. AID PROJECT	CONTRACT NO. 60999		
	PLOT DATE = 5/13/2011	DATE - 03/25/2011	REVISED -									