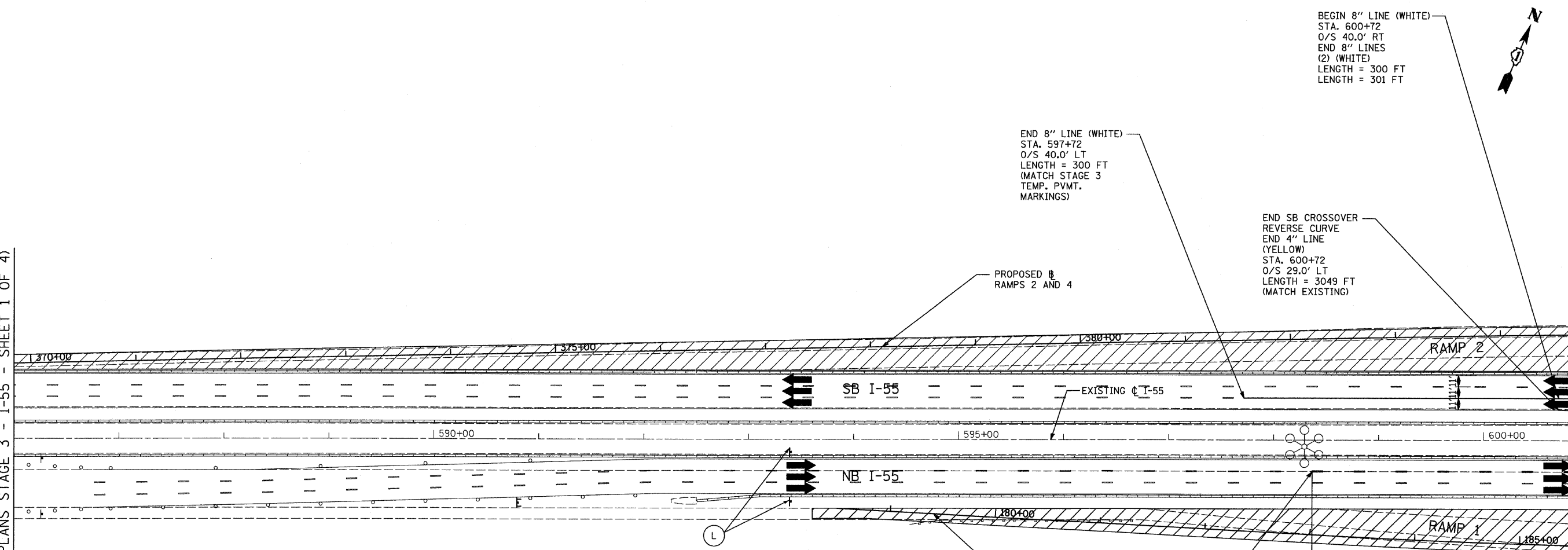


p:\01345\road\55motML14.dgn 4/28/2011 1:23:33 PM

MATCHLINE I-55 STA. 586+00
(SEE MOT PLANS STAGE 3 - I-55 - SHEET 1 OF 4)

MATCHLINE I-55 STA. 601+00



BEGIN 8" LINE (WHITE)
STA. 600+72
O/S 40.0' RT
END 8" LINES
(2) (WHITE)
LENGTH = 300 FT
LENGTH = 301 FT

END 8" LINE (WHITE)
STA. 597+72
O/S 40.0' LT
LENGTH = 300 FT
(MATCH STAGE 3
TEMP. PVMT.
MARKINGS)

END SB CROSSOVER
REVERSE CURVE
END 4" LINE
(YELLOW)
STA. 600+72
O/S 29.0' LT
LENGTH = 3049 FT
(MATCH EXISTING)

PROPOSED RAMP 2 AND 4

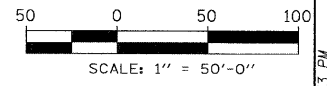
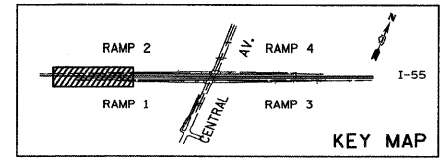
STA. 593+39

PROPOSED RAMP 1 AND 3

BEGIN 5" SKIP DASH
10'-30" (WHITE)
STA. 598+37
O/S 30.0' RT
(MATCH STAGE 3
TEMP. PVMT.
MARKINGS)

INSTALL
ADV. SIGNING
PER M.O.T.
DETAIL SHEET

- LEGEND:**
- TEMPORARY CONCRETE BARRIER
 - TRAFFIC MOVEMENT
 - WORK ZONE
 - TEMPORARY PAVEMENT (INTERSTATE)
 - BARRICADE, TYPE III
 - DRUM WITH MONO-DIRECTIONAL STEADY BURNING LIGHT
 - ARROW BOARD
 - M.O.T. APPURTENANCES REMAINING FROM PREVIOUS STAGES
 - M.O.T. SIGNING (SEE SIGNING LEGEND FOR SIGN TYPE AND PANEL SIZE)



| | | | | | | | | | | | | | |
|----------------------------|---|-------------------|-----------|---|---|---|----------------------------|------------------------|-------------------------------|----------------|------------------------|---------------------|--|
| TYLIN INTERNATIONAL | USER NAME = #USER# | DESIGNED - JDF | REVISED - | STATE OF ILLINOIS DEPARTMENT OF TRANSPORTATION | CENTRAL AVENUE OVER I-55 MAINTENANCE OF TRAFFIC PLANS STAGE 4 - I-55 | | | F.A.I. RTE. I-55 | SECTION 0711.2R & 1011.1BR | COUNTY COOK | TOTAL SHEETS 741 | SHEET NO. 100 | |
| | PLOT SCALE = #SCALE# | CHECKED - JPM | REVISED - | | SCALE: 1" = 50' | SHEET NO. 1 OF 4 SHEETS | STA. 586+00 TO STA. 601+00 | CONTRACT NO. 60999 | | | | | |
| | PLOT DATE = 4/28/2011 | DATE - 03/25/2011 | REVISED - | | | FED. ROAD DIST. NO. ILLINOIS FED. AID PROJECT | | | | | | | |
| | <p style="font-size: small;">p:\01345\road\55motML14.dgn 4/28/2011 1:23:33 PM</p> | | | | | | | | | | | | |