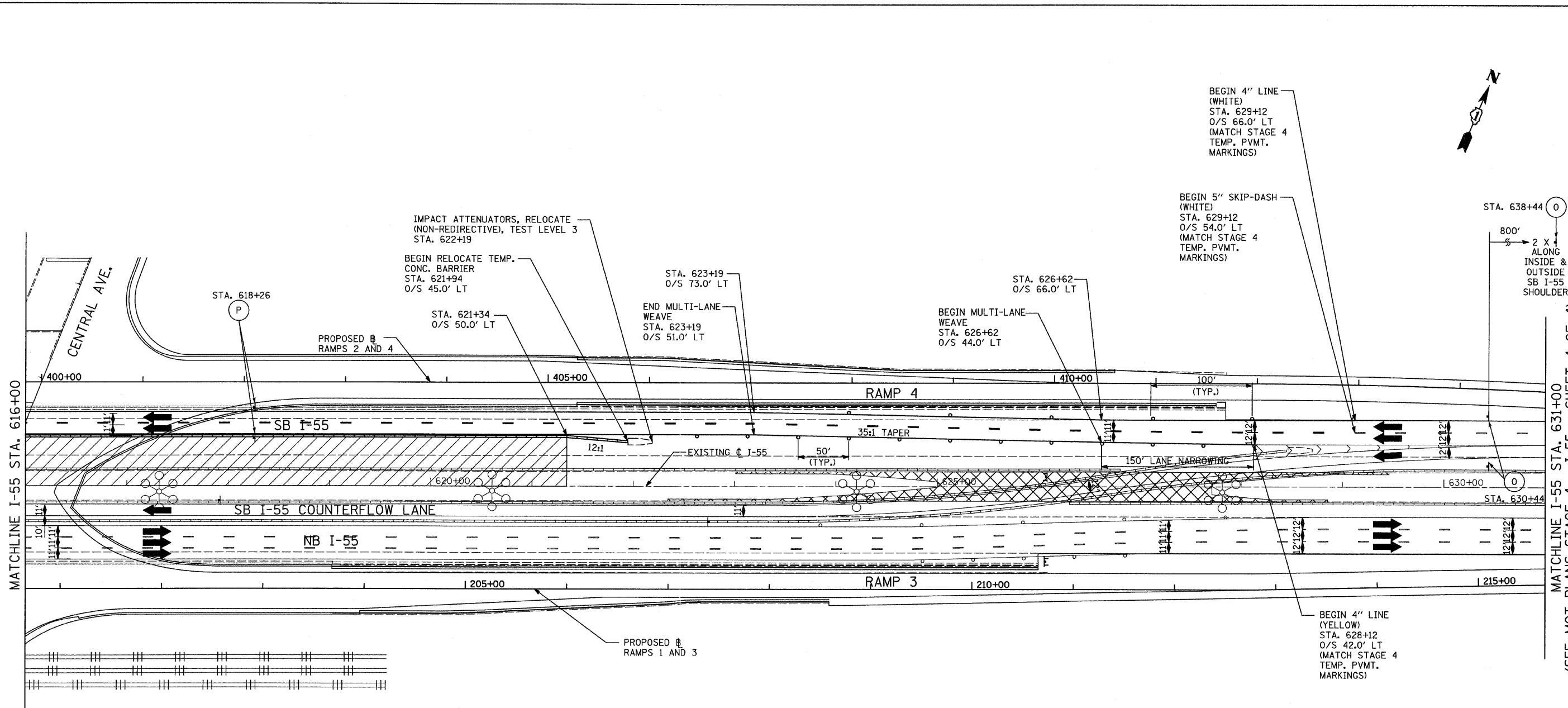


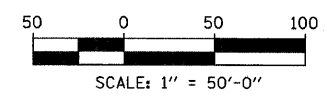
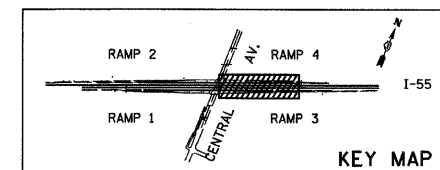
P:\01345\road\55mot\ML34a.dgn



LEGEND:

- TEMPORARY CONCRETE BARRIER
- TRAFFIC MOVEMENT
- WORK ZONE
- TEMPORARY PAVEMENT (INTERSTATE)
- BARRICADE, TYPE III
- DRUM WITH MONO-DIRECTIONAL STEADY BURNING LIGHT
- ARROW BOARD
- M.O.T. APPURTENANCES REMAINING FROM PREVIOUS STAGES
- M.O.T. SIGNING (SEE SIGNING LEGEND FOR SIGN TYPE AND PANEL SIZE)

NOTES:
 1. GLARE SCREENS SHALL BE LOCATED ALONG THE TEMPORARY CONCRETE BARRIER WALL FROM STATION 602+31 TO 629+41.



TYLIN INTERNATIONAL	USER NAME = #USER#	DESIGNED - JDF	REVISED -
	PLOT SCALE = #SCALE#	DRAWN - JDF	REVISED -
	PLOT DATE = 4/28/2011	CHECKED - JPM	REVISED -
		DATE - 03/25/2011	REVISED -

**STATE OF ILLINOIS
 DEPARTMENT OF TRANSPORTATION**

**CENTRAL AVENUE OVER I-55
 MAINTENANCE OF TRAFFIC PLANS STAGE 4A - I-55**

SCALE: 1" = 50' SHEET NO. 2 OF 2 SHEETS STA. 616+00 TO STA. 631+00

F.A.I. RTE.	SECTION	COUNTY	TOTAL SHEETS	SHEET NO.
I-55	0711.2R & 1011.1BR	COOK	741	105
FED. ROAD DIST. NO.			ILLINOIS FED. AID PROJECT	
			CONTRACT NO. 60999	

4/28/2011 12:33:39 PM