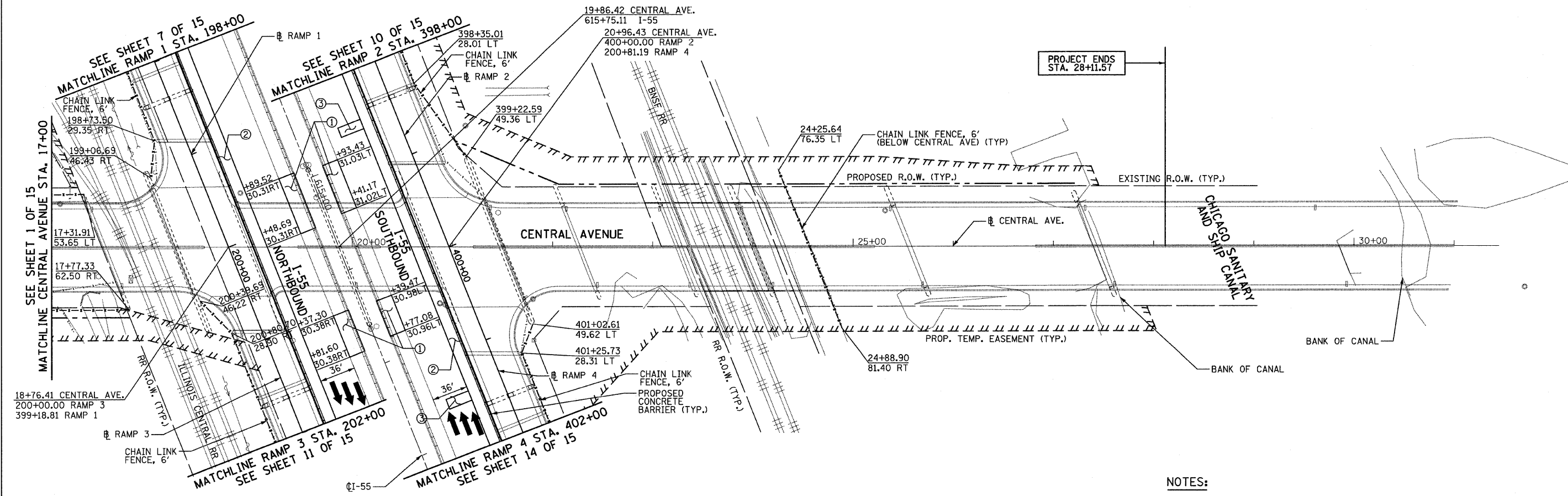


P:\01345\ROAD\55plsh02plo.dgn 4/28/2011 12:40:04 PM

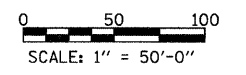
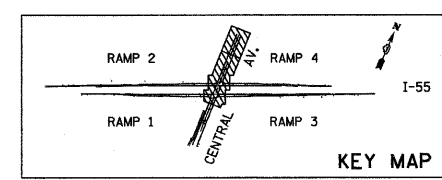


PROPOSED PLAN
ON I-55
UNDER CENTRAL AVENUE

- ① POLYMERIZED HOT-MIX ASPHALT SURFACE COURSE, MIX "E", N90, 1 1/2"
HMA BINDER COURSE, IL 19.0, N70, 13.5"
AGGREGATE SUBGRADE, 12"
- ② HMA SURFACE COURSE, MIX "D", N70, 1 1/2"
HMA BINDER COURSE, IL 19.0, N70, 12"
SUBBASE GRANULAR MATERIAL, TYPE B 6"
- ③ CLASS A PATCHES, TYPE IV, 13 INCH

NOTES:

1. RUMBLE STRIPS SHALL BE PLACED ALONG I-55 PER STANDARD 642001 IN ALL AREAS WHERE THEY ARE REMOVED FOR MAINTENANCE OF TRAFFIC OPERATIONS. THIS WORK SHALL BE PAID FOR AS SHOULDER RUMBLE STRIP.
2. DELINEATORS SHALL BE PLACED ALONG THE RAMPS PER STANDARD 635001 EVERY 100 FT.



TYLIN INTERNATIONAL	USER NAME = #USER*	DESIGNED - AZ	REVISED -	STATE OF ILLINOIS DEPARTMENT OF TRANSPORTATION	CENTRAL AVENUE OVER I-55 PROPOSED PLAN I-55 MAINLINE AT CENTRAL AVE			F.A.I. RTE. I-55	SECTION 0711.2R & 1011.1BR	COUNTY COOK	TOTAL SHEETS 741	SHEET NO. 109	
	PLOT SCALE = #SCALE*	CHECKED - DMJ	REVISED -		SCALE: 1:50	SHEET NO. 4 OF 15 SHEETS	STA. 17+00 TO STA. 28+11.57	CONTRACT NO. 60999					
	PLOT DATE = 4/28/2011	DATE - 03/25/2011	REVISED -		FED. ROAD DIST. NO. [ILLINOIS] FED. AID PROJECT								
	P:\01345\ROAD\55plsh02plo.dgn												