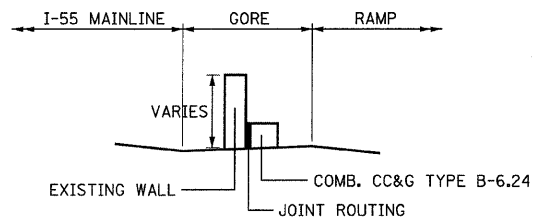
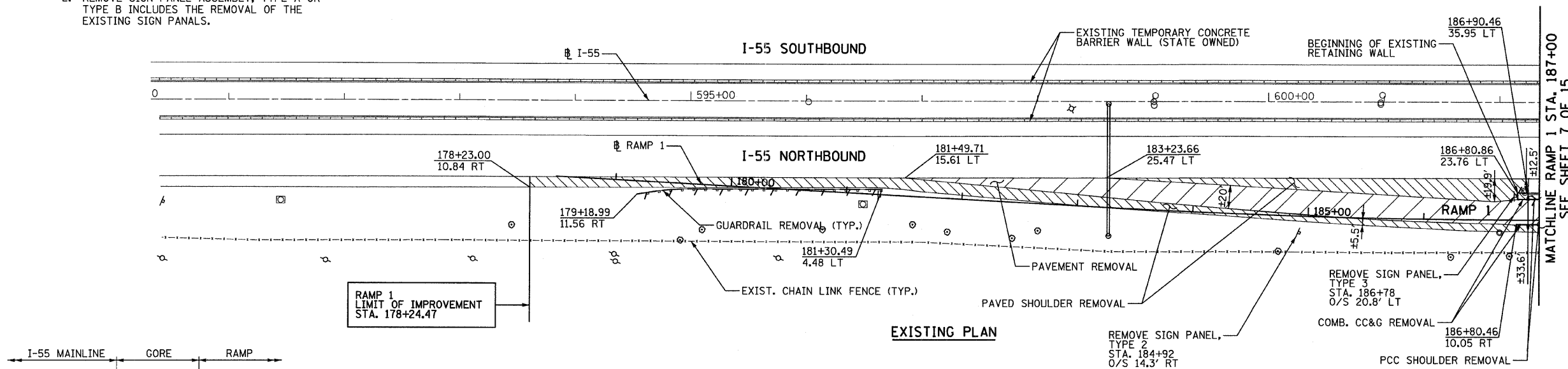
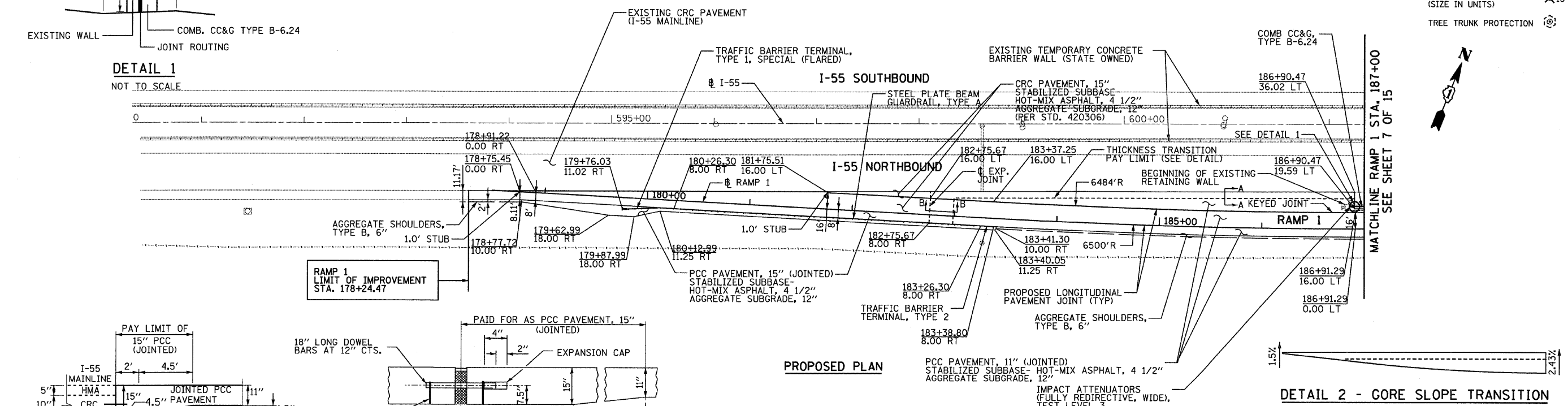


**NOTES:**

- SEE EXISTING LIGHTING PLAN FOR REMOVAL OF EXISTING LIGHTING UNITS.
- REMOVE SIGN PANEL ASSEMBLY, TYPE A OR TYPE B INCLUDES THE REMOVAL OF THE EXISTING SIGN PANELS.



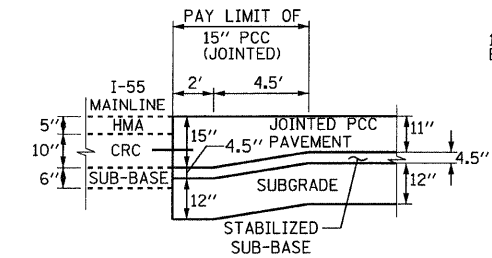
**DETAIL 1**  
NOT TO SCALE



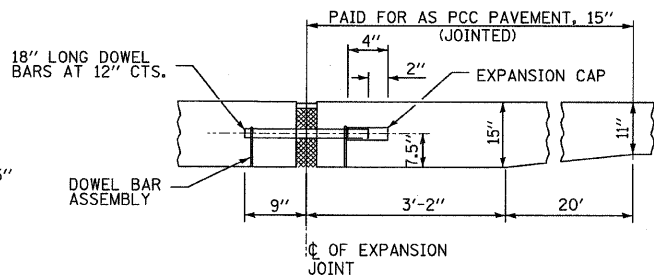
**PROPOSED PLAN**

**NOTES:**

- RUMBLE STRIPS SHALL BE PLACED ALONG I-55 PER STANDARD 642001 IN ALL AREAS WHERE THEY ARE REMOVED FOR MAINTENANCE OF TRAFFIC OPERATIONS. THIS WORK SHALL BE PAID FOR AS SHOULDER RUMBLE STRIP.
- DELINEATORS SHALL BE PLACED ALONG THE RAMPS PER STANDARD 635001 EVERY 100 FT.

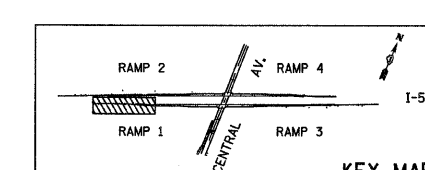


**SECTION A-A**  
NOT TO SCALE

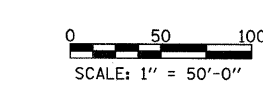


**SECTION B-B**  
NOT TO SCALE

**DETAIL 2 - GORE SLOPE TRANSITION**  
NOT TO SCALE



**KEY MAP**



**LEGEND - REMOVAL**

|                                                    |  |
|----------------------------------------------------|--|
| APPROACH SLAB REMOVAL                              |  |
| PAVEMENT REMOVAL                                   |  |
| SIDEWALK REMOVAL, MEDIAN REMOVAL, SHOULDER REMOVAL |  |
| GUARDRAIL REMOVAL, COMB. CC&G REMOVAL              |  |
| FENCE REMOVAL                                      |  |
| CONCRETE BARRIER REMOVAL                           |  |
| TREE REMOVAL (SIZE IN UNITS)                       |  |
| TREE TRUNK PROTECTION                              |  |

|                            |                            |                   |           |                                                           |                                                                                |                          |                               |                    |                            |             |                  |               |  |
|----------------------------|----------------------------|-------------------|-----------|-----------------------------------------------------------|--------------------------------------------------------------------------------|--------------------------|-------------------------------|--------------------|----------------------------|-------------|------------------|---------------|--|
| <b>TYLIN INTERNATIONAL</b> | USER NAME = #USER#         | DESIGNED - AZ     | REVISED - | <b>STATE OF ILLINOIS<br/>DEPARTMENT OF TRANSPORTATION</b> | <b>CENTRAL AVENUE OVER I-55<br/>EXISTING AND PROPOSED PLAN - I-55 - RAMP 1</b> |                          |                               | F.A.I. RTE. I-55   | SECTION 0711.2R & 1011.1BR | COUNTY COOK | TOTAL SHEETS 741 | SHEET NO. 111 |  |
|                            | PLOT SCALE = #SCALE#       | CHECKED - DMJ     | REVISED - |                                                           | SCALE: 1:50                                                                    | SHEET NO. 6 OF 15 SHEETS | STA. 178+24.47 TO STA. 187+00 | CONTRACT NO. 60999 |                            |             |                  |               |  |
|                            | PLOT DATE = 4/28/2011      | DATE - 03/25/2011 | REVISED - |                                                           | FED. ROAD DIST. NO. [ILLINOIS] FED. AID PROJECT                                |                          |                               |                    |                            |             |                  |               |  |
|                            | P:\01345\ROAD\55plsh11.dwg |                   |           |                                                           |                                                                                |                          |                               |                    |                            |             |                  |               |  |

P:\01345\ROAD\55plsh11.dwg 1/28/2011 1:24:06 PM