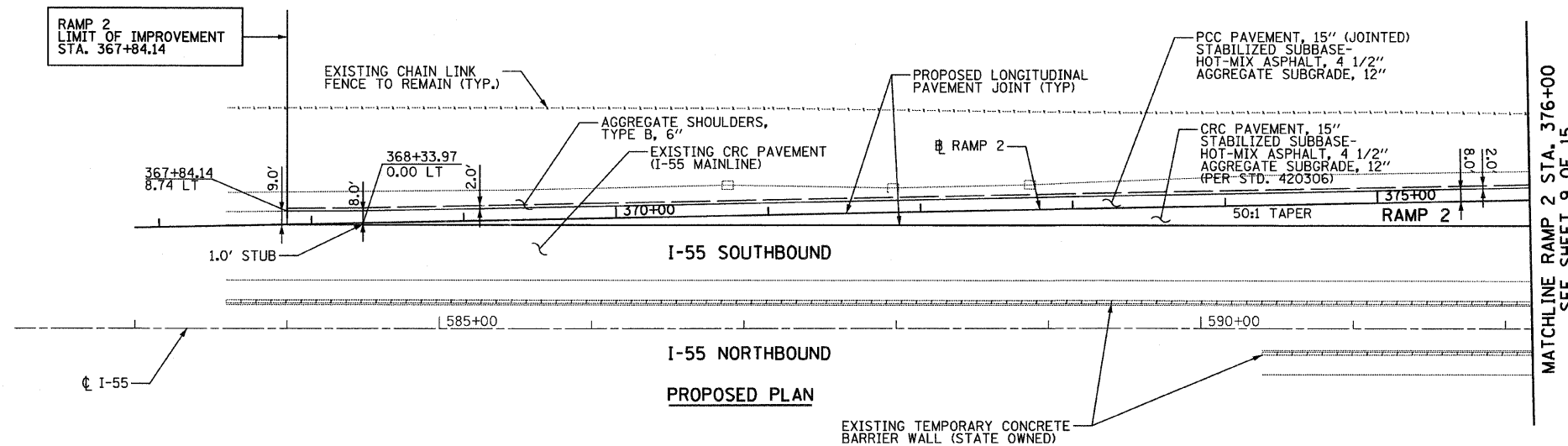
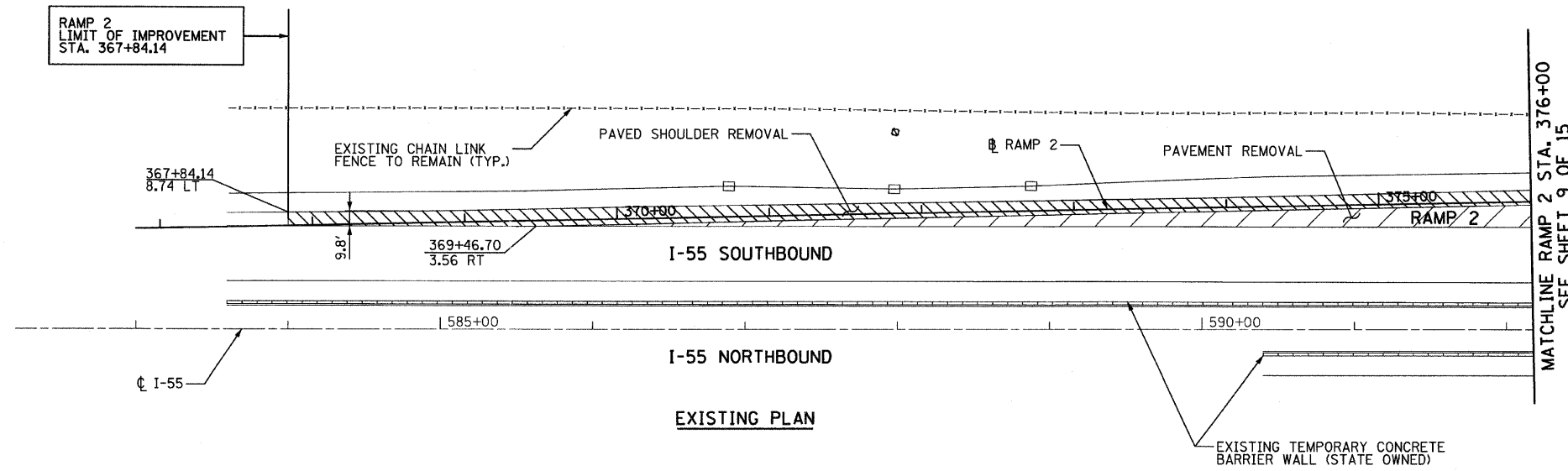


P:\01345\ROAD\55plsh20.dgn 4/28/2011 12:43:05 PM

NOTES:

- SEE EXISTING LIGHTING PLAN FOR REMOVAL OF EXISTING LIGHTING UNITS.
- REMOVE SIGN PANEL ASSEMBLY, TYPE A OR TYPE B INCLUDES THE REMOVAL OF THE EXISTING SIGN PANELS.

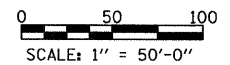
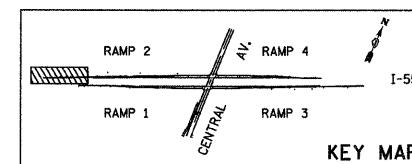


LEGEND - REMOVAL

- APPROACH SLAB REMOVAL
- PAVEMENT REMOVAL
- SIDEWALK REMOVAL, MEDIAN REMOVAL, SHOULDER REMOVAL
- GUARDRAIL REMOVAL, COMB. CC&G REMOVAL
- FENCE REMOVAL
- CONCRETE BARRIER REMOVAL
- TREE REMOVAL (SIZE IN UNITS) 10
- TREE TRUNK PROTECTION

NOTES:

- RUMBLE STRIPS SHALL BE PLACED ALONG I-55 PER STANDARD 642001 IN ALL AREAS WHERE THEY ARE REMOVED FOR MAINTENANCE OF TRAFFIC OPERATIONS. THIS WORK SHALL BE PAID FOR AS SHOULDER RUMBLE STRIP.
- DELINEATORS SHALL BE PLACED ALONG THE RAMP PER STANDARD 635001 EVERY 100 FT.



TYLIN INTERNATIONAL	USER NAME = #USER#	DESIGNED - AZ	REVISED -	STATE OF ILLINOIS DEPARTMENT OF TRANSPORTATION	CENTRAL AVENUE OVER I-55 EXISTING AND PROPOSED PLAN - I-55 - RAMP 2			F.A.I. RTE. I-55	SECTION 0711.2R & 1011.1BR	COUNTY COOK	TOTAL SHEETS 741	SHEET NO. 113	
	PLOT SCALE = #SCALE#	DRAWN - AZ	REVISED -		SCALE: 1:50	SHEET NO. 8 OF 15 SHEETS	STA. 367+84.14 TO STA. 376+00	CONTRACT NO. 60999					
	PLOT DATE = 4/28/2011	CHECKED - DMJ	REVISED -		FED. ROAD DIST. NO. [ILLINOIS] FED. AID PROJECT								
	DATE - 03/25/2011	REVISED -											