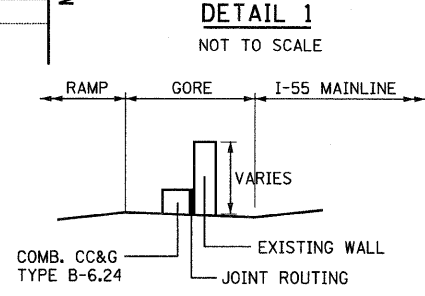
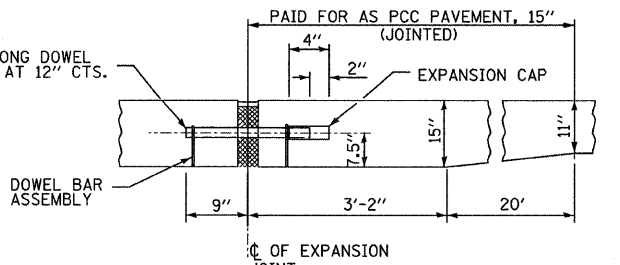
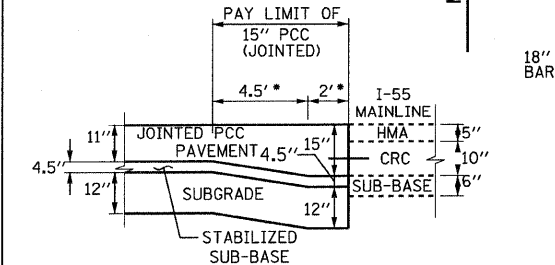
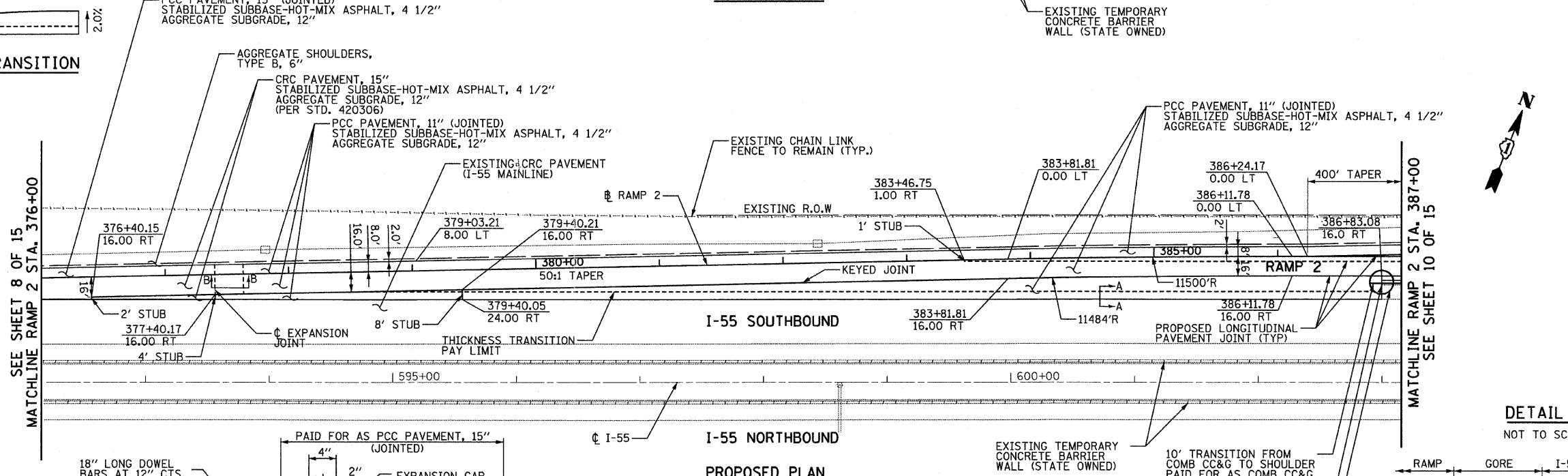
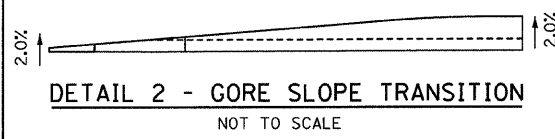
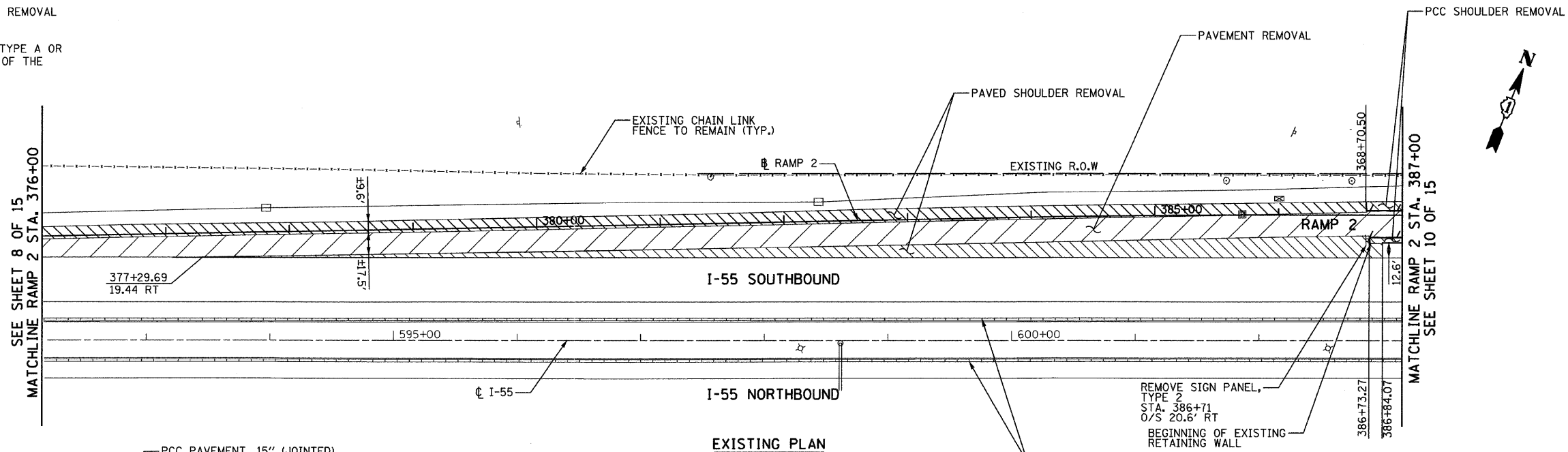


NOTES:

- SEE EXISTING LIGHTING PLAN FOR REMOVAL OF EXISTING LIGHTING UNITS.
- REMOVE SIGN PANEL ASSEMBLY, TYPE A OR TYPE B INCLUDES THE REMOVAL OF THE EXISTING SIGN PANELS.

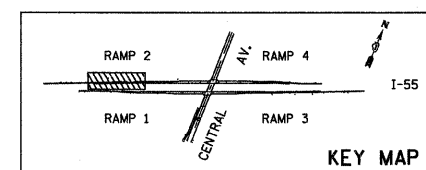
LEGEND - REMOVAL

- APPROACH SLAB REMOVAL
- PAVEMENT REMOVAL
- SIDEWALK REMOVAL, MEDIAN REMOVAL, SHOULDER REMOVAL
- GUARDRAIL REMOVAL, COMB. CC&G REMOVAL
- FENCE REMOVAL
- CONCRETE BARRIER REMOVAL
- TREE REMOVAL (SIZE IN UNITS)
- TREE TRUNK PROTECTION



NOTES:

- RUMBLE STRIPS SHALL BE PLACED ALONG I-55 PER STANDARD 642001 IN ALL AREAS WHERE THEY ARE REMOVED FOR MAINTENANCE OF TRAFFIC OPERATIONS. THIS WORK SHALL BE PAID FOR AS SHOULDER RUMBLE STRIP.
- DELINEATORS SHALL BE PLACED ALONG THE RAMPS PER STANDARD 635001 EVERY 100 FT.



SECTION A-A
NOT TO SCALE
* VARIES FROM STA. 377+40.2 TO STA. 378+56.5

SECTION B-B
NOT TO SCALE

DETAIL 1
NOT TO SCALE
SCALE: 1" = 50'-0"

TYLIN INTERNATIONAL	USER NAME = #USER#	DESIGNED - AZ	REVISED -	STATE OF ILLINOIS DEPARTMENT OF TRANSPORTATION	CENTRAL AVENUE OVER I-55 EXISTING AND PROPOSED PLAN - I-55 - RAMP 2			F.A.I. RTE. I-55	SECTION 0711.2R & 1011.1BR	COUNTY COOK	TOTAL SHEETS 741	SHEET NO. 114	
	PLOT SCALE = #SCALE#	DRAWN - AZ	REVISED -		SCALE: 1:50	SHEET NO. 9 OF 15 SHEETS	STA. 376+00 TO STA. 387+00	FED. ROAD DIST. NO. [ILLINOIS]	FED. AID PROJECT	CONTRACT NO. 60999			
	PLOT DATE = 4/28/2011	CHECKED - DMJ	REVISED -										
		DATE - 03/25/2011	REVISED -										