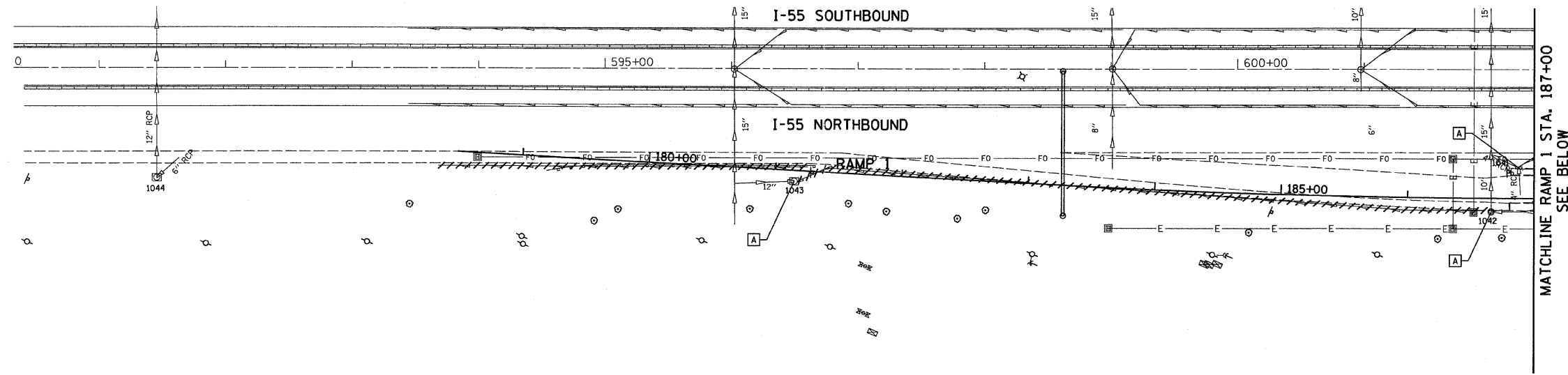
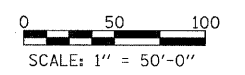
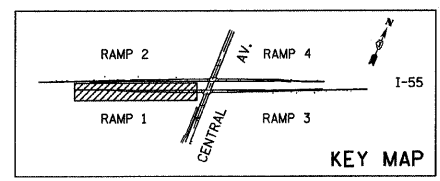
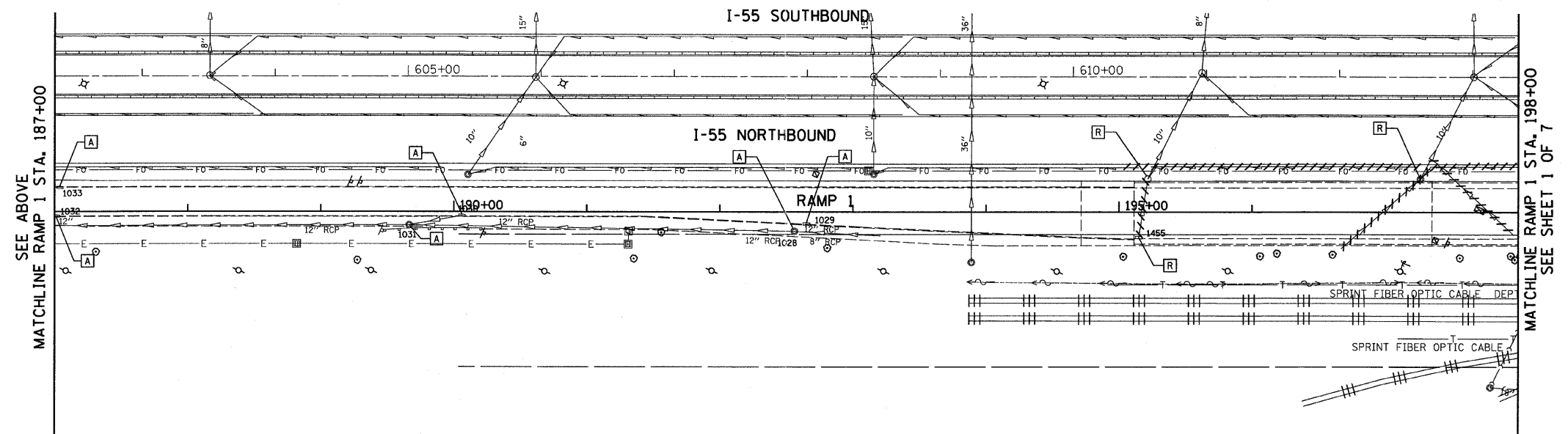


P:\01345\ROAD\55exdr11.dgn 4/28/2011 12:45:56 PM



- DRAINAGE REMOVAL LEGEND**
- STORM SEWER REMOVAL
  - PIPE UNDERDRAIN REMOVAL
  - A FRAME AND GRATE ADJUSTMENT
  - AB ITEM TO BE ABANDONED
  - C STRUCTURES TO BE CLEANED
  - F STRUCTURES TO BE FILLED
  - R STRUCTURES TO BE REMOVED

**NOTES:**  
 1. ALL DRAINAGE STRUCTURES SHOWN ARE AT GRADE  
 2. ALL MANHOLE ADJUSTMENTS SHALL BE CONSTRUCT WITH PCC. HMA SHALL NOT BE USED IN MANHOLE ADJUSTMENTS.



<b>TYLIN INTERNATIONAL</b>	USER NAME = #USER#	DESIGNED - MR	REVISED -	<b>STATE OF ILLINOIS DEPARTMENT OF TRANSPORTATION</b>	<b>CENTRAL AVENUE OVER I-55 EXISTING DRAINAGE AND UTILITY PLAN, I-55 - RAMP 1</b>				F.A.I. RTE. I-55	SECTION 0711.2R & 1011.1BR	COUNTY COOK	TOTAL SHEETS 741	SHEET NO. 131
	PLOT SCALE = #SCALE#	CHECKED - AZ	REVISED -		SCALE: 1:50    SHEET NO. 2 OF 7 SHEETS    STA. 178+48.47 TO STA. 198+00.00				CONTRACT NO. 60999				
	PLOT DATE = 4/28/2011	DATE - 03/25/2011	REVISED -										
	FED. ROAD DIST. NO.    ILLINOIS FED. AID PROJECT												

P:\01345\ROAD\55exdr11.dgn