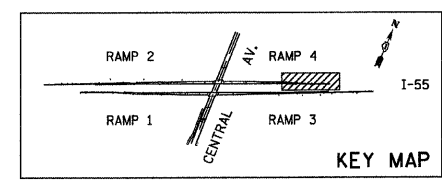
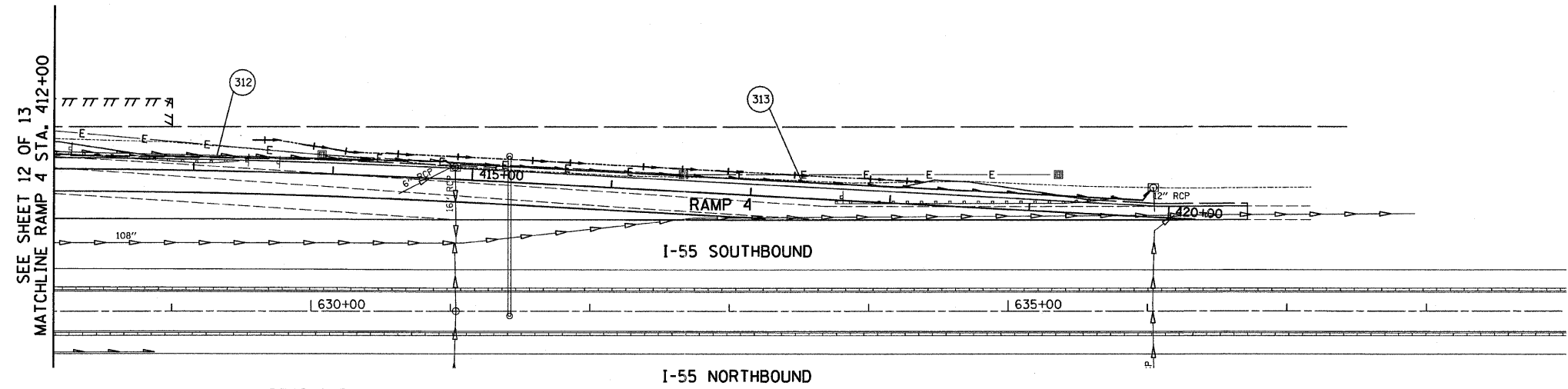
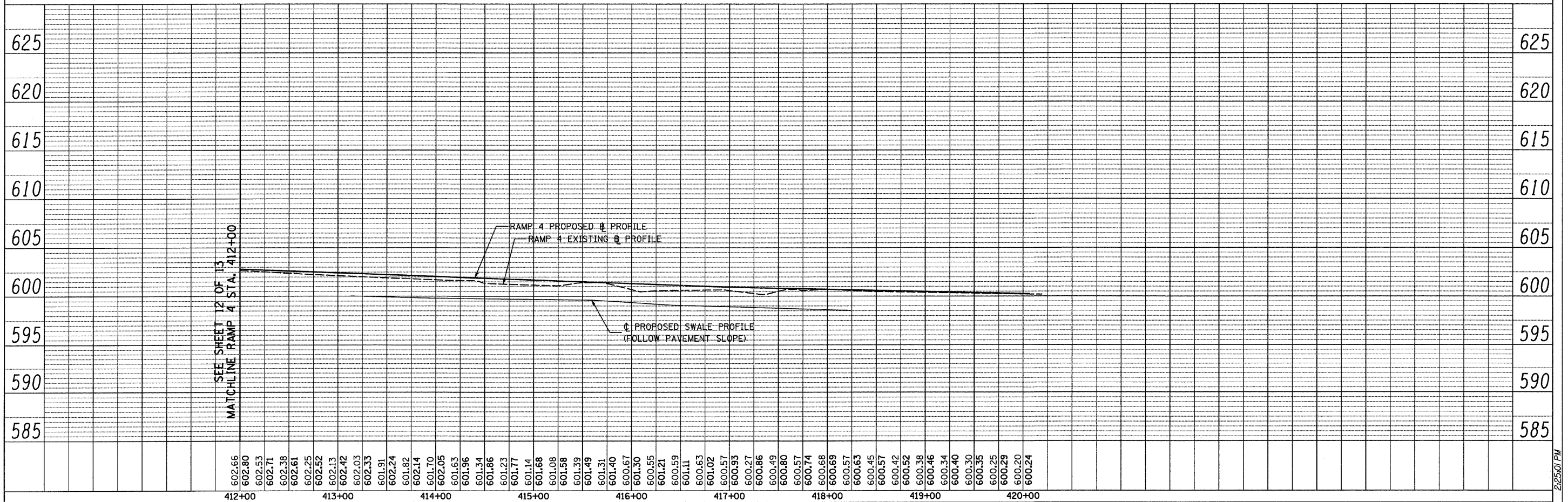
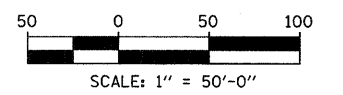


PLAN SURVEYED BY DATE
 NOTE BOOK NO. OF WAY CHECKED
 ROAD FILE NAME

PROFILE SURVEYED BY DATE
 NOTE BOOK NO. GRADES CHECKED
 ROAD FILE NAME STRUCTURE NOTATIONS CIP/D



- DRAINAGE LEGEND**
- PROPOSED STORM SEWER
 - EXISTING STORM SEWER
 - PROPOSED SWALE
 - EXISTING DITCH
 - PROPOSED PIPE UNDERDRAIN
 - △ 1 PROPOSED STRUCTURE
 - 1 PROPOSED PIPE



TYLIN INTERNATIONAL USER NAME = #USER# PLDT SCALE = #SCALE# PLDT DATE = 4/28/2011	DESIGNED - MR	REVISED -	STATE OF ILLINOIS DEPARTMENT OF TRANSPORTATION	CENTRAL AVENUE OVER I-55 DRAINAGE PLAN AND PROFILE, I-55 - RAMP 4		F.A.I. RTE. 55	SECTION 0711.2R & 1011.1BR	COUNTY COOK	TOTAL SHEETS 741	SHEET NO. 149	
	DRAWN - MR	REVISED -		SCALE: HOR: 1"=50' VER: 1"=5'		SHEET NO. 13 OF 13 SHEETS	STA. 412+00.00 TO STA. 420+19.02	FED. ROAD DIST. NO. [ILLINOIS] FED. AID PROJECT		CONTRACT NO. 60999	
	CHECKED - AZ	REVISED -									
	DATE - 03/25/2011	REVISED -									

P:\01345\ROAD\55drpp42.dgn

P:\01345\ROAD\55drpp42.dgn 2:25:01 PM 4/28/2011