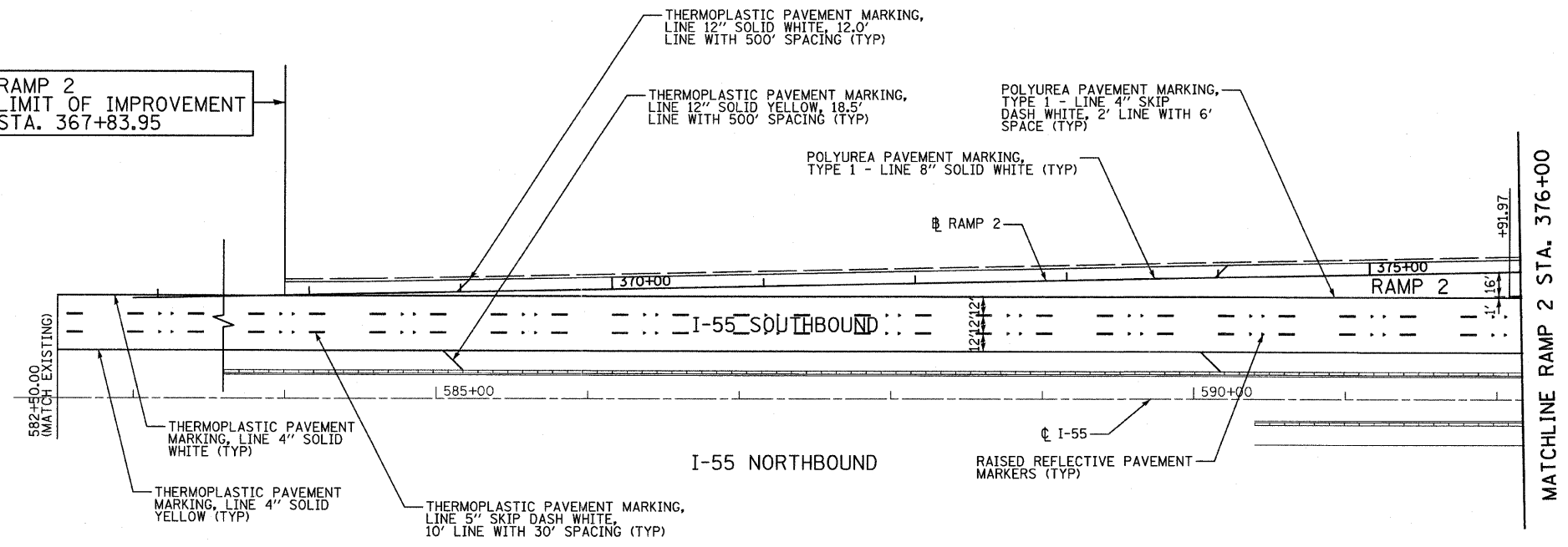
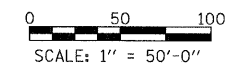
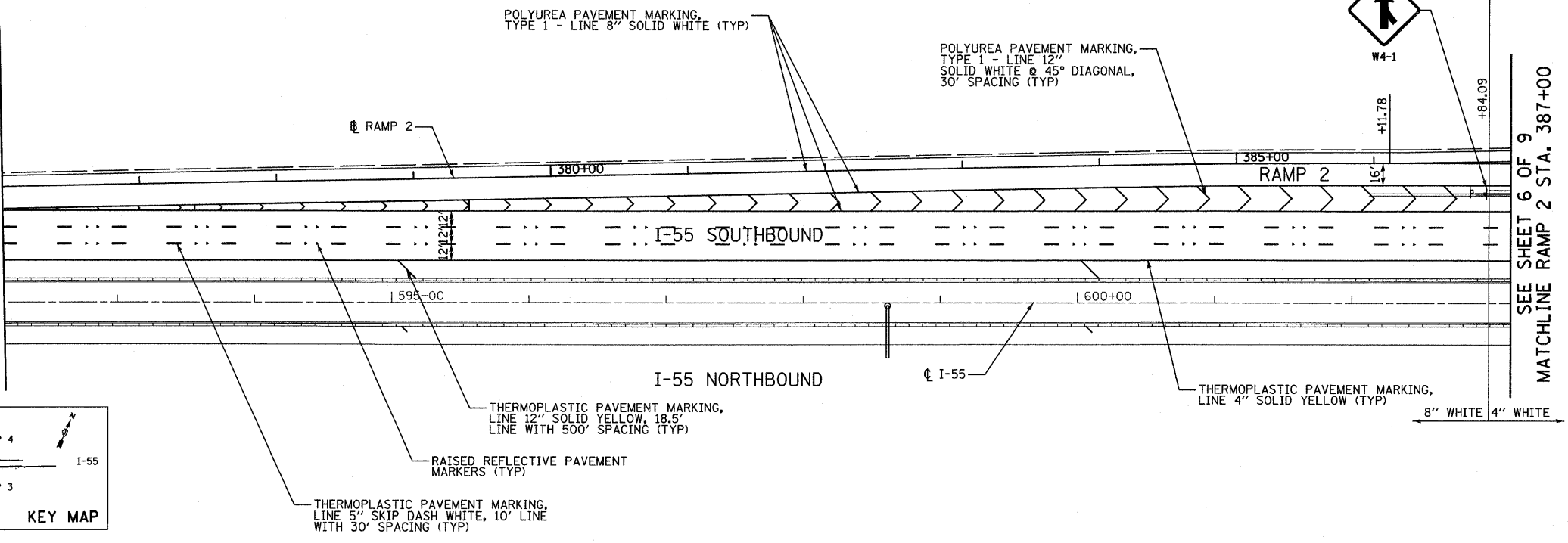
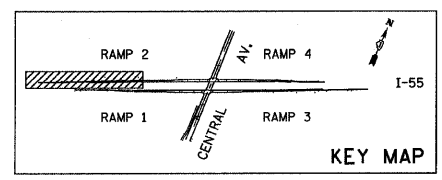


P:\01345\ROAD\55ssp121.dgn

RAMP 2
LIMIT OF IMPROVEMENT
STA. 367+83.95



MATCHLINE RAMP 2 STA. 376+00



TYLIN INTERNATIONAL	USER NAME = #USER#	DESIGNED - RLB	REVISED -	STATE OF ILLINOIS DEPARTMENT OF TRANSPORTATION	CENTRAL AVENUE OVER I-55 PAVEMENT MARKING & SIGNING PLAN - I-55 - RAMP 2		F.A.I. RTE.	SECTION	COUNTY	TOTAL SHEETS	SHEET NO.
	PLOT SCALE = #SCALE#	DRAWN - RLB	REVISED -		I-55	0711.2R & 1011.1BR	COOK	741	160		
	PLOT DATE = 4/28/2011	CHECKED - AZ	REVISED -		SCALE: 1:50	SHEET NO. 5 OF 9 SHEETS	STA. 367+83.95 TO STA. 387+00	CONTRACT NO. 60999			
		DATE - 03/25/2011	REVISED -		FED. ROAD DIST. NO.		ILLINOIS FED. AID PROJECT				

P:\01345\ROAD\55ssp121.dgn

4/28/2011 11:50:20 AM