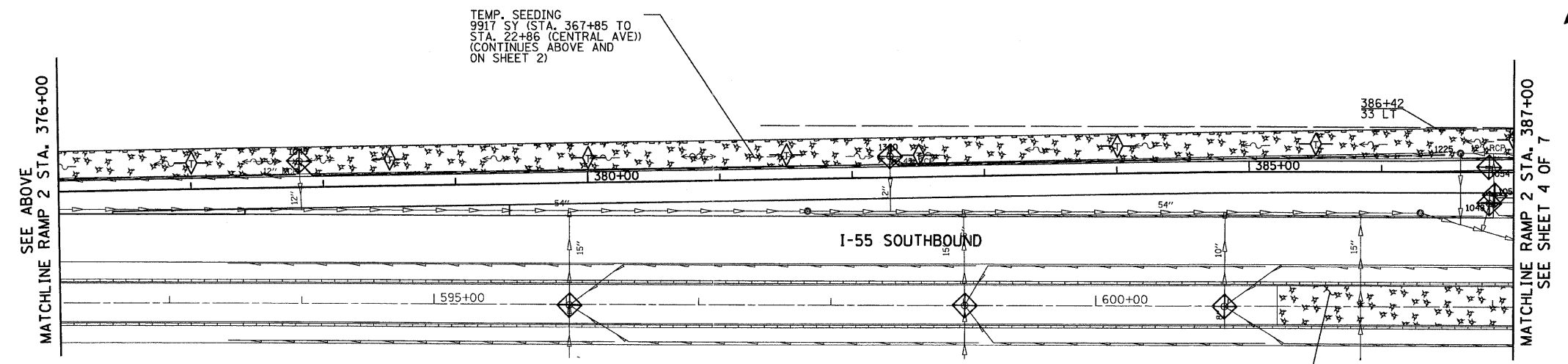
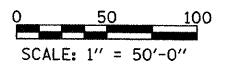
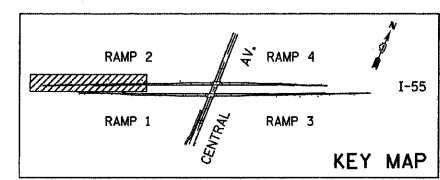


- EROSION CONTROL LEGEND**
- SEDIMENT CONTROL, SILT FENCE
  - INLET FILTERS
  - TEMPORARY DITCH CHECK
  - MULCH METHOD 2 AND TEMPORARY EROSION CONTROL SEEDING



TEMP. SEEDING  
9100 SY (STA. 601+37 TO  
STA. 629+46)  
(CONTINUES ON  
SHEET 4)



<b>TYLIN INTERNATIONAL</b>	USER NAME = #USER#	DESIGNED - AZ	REVISED -	<b>STATE OF ILLINOIS DEPARTMENT OF TRANSPORTATION</b>	<b>CENTRAL AVENUE OVER I-55 EROSION CONTROL PLAN, I-55 - RAMP 2</b>			F.A.I. RTE.	SECTION	COUNTY	TOTAL SHEETS	SHEET NO.
	PLOT SCALE = #SCALE#	DRAWN - AZ	REVISED -		SCALE: 1:50	SHEET NO. 3 OF 7 SHEETS	STA. 366+83.94 TO STA. 387+00.00	I-55	0711.2R & 1011.1BR	COOK	741	170
	PLOT DATE = 4/28/2011	CHECKED - DMJ	REVISED -					CONTRACT NO. 60999				
		DATE - 03/25/2011	REVISED -					FED. ROAD DIST. NO. ILLINOIS FED. AID PROJECT				