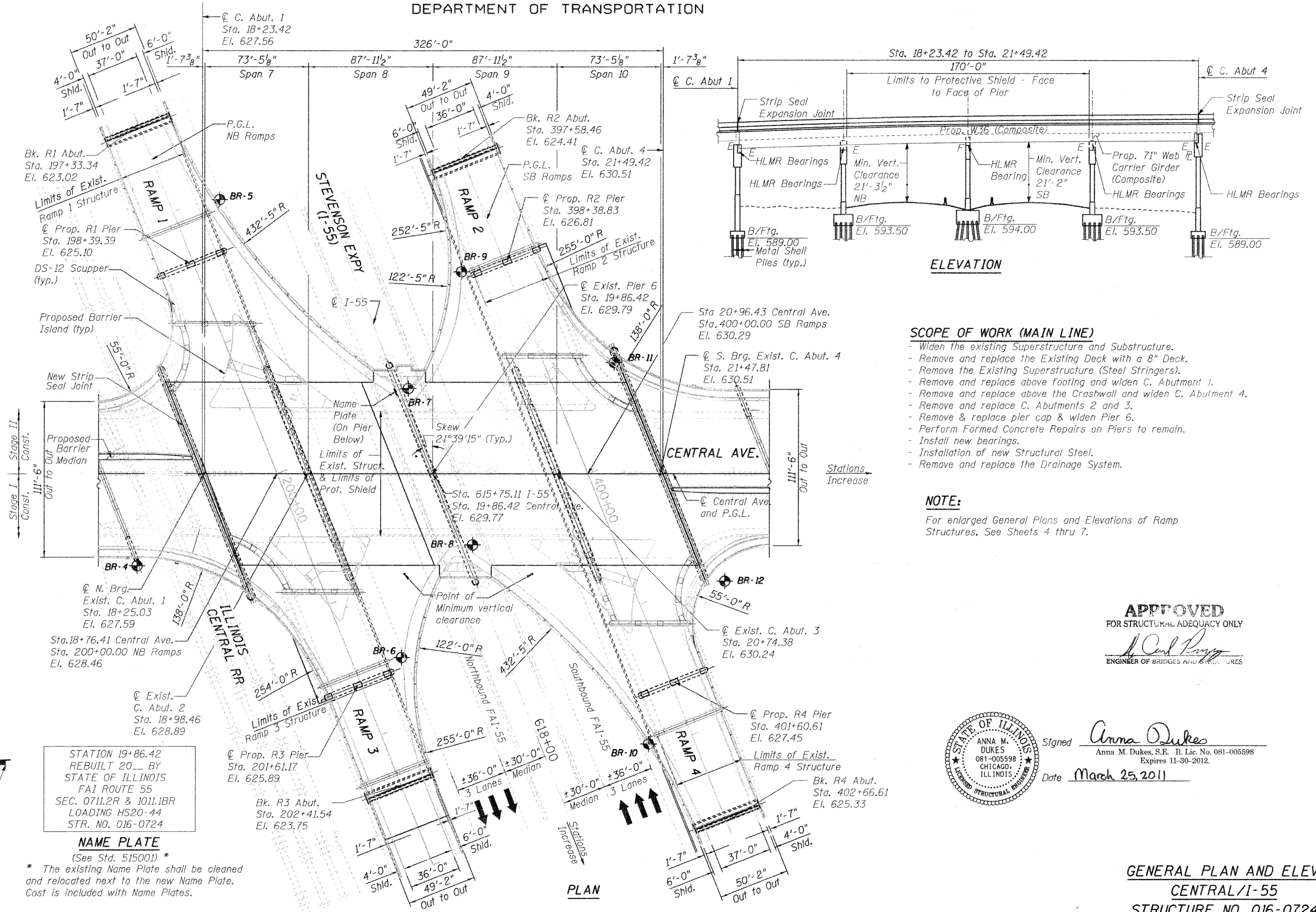
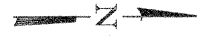


STATE OF ILLINOIS
DEPARTMENT OF TRANSPORTATION



LEGEND

⊙ Boring Location

BORING LOCATIONS

No.	Station	**Offset
BR-4	17+77.4	65.6' RT
BR-5	18+35.7	194.7' LT
BR-6	19+64.7	130.8' RT
BR-7	19+69.2	60.7' LT
BR-8	20+14.9	50.8' RT
BR-9	20+06.8	143.2' LT
BR-10	21+39.5	192.4' RT
BR-11	21+15.0	79.3' LT
BR-12	21+93.5	76.6' RT

** Offset from C. Central Avenue

SCOPE OF WORK (MAIN LINE)

- Widen the existing Superstructure and Substructure.
- Remove and replace the Existing Deck with a 8" Deck.
- Remove the Existing Superstructure (Steel Stringers).
- Remove and replace above footing and widen C. Abutment 1.
- Remove and replace above the Crashwall and widen C. Abutment 4.
- Remove and replace C. Abutments 2 and 3.
- Remove & replace pier cap & widen Pier 6.
- Perform Formed Concrete Repairs on Piers to remain.
- Install new bearings.
- Installation of new Structural Steel.
- Remove and replace the Drainage System.

NOTE:

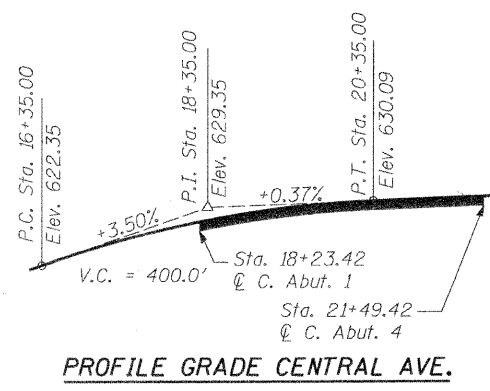
For enlarged General Plans and Elevations of Ramp Structures, See Sheets 4 thru 7.

APPROVED
FOR STRUCTURAL ADEQUACY ONLY

Carl Perry
ENGINEER OF BRIDGES AND STRUCTURES



Signed *Anna Dukes*
Anna M. Dukes, S.E. Il. Lic. No. 081-005598
Expires 11-30-2012
Date March 25, 2011



PROFILE GRADE CENTRAL AVE.

STATION 19+86.42
REBUILT 20__ BY
STATE OF ILLINOIS
FAI ROUTE 55
SEC. 0711.2R & 1011.1BR
LOADING HS20-44
STR. NO. 016-0724

NAME PLATE

(See Std. 515001) *
* The existing Name Plate shall be cleaned and relocated next to the new Name Plate. Cost is included with Name Plates.

GENERAL PLAN AND ELEV.
CENTRAL/I-55
STRUCTURE NO. 016-0724

TYLINT INTERNATIONAL

DESIGNED - JMA	REVISIONS	
	NAME	DATE
CHECKED - AMD,		
DRAWN - JMA		
CHECKED - AMD,		
DATE - 03/25/2011		

SHEET NO. 1	F.A.I. RTE.	SECTION	COUNTY	TOTAL SHEETS	SHEET NO.
	239 SHEETS	55	0711.2R & 1011.1BR	COOK	741 325
			CONTRACT NO. 60999		
FED. ROAD DIST. NO. 1 ILLINOIS FED. AID PROJECT					

p:\01345\structure\c2_Central Ave. 016-0724\155c2ape.dwg 11:37:41 AM 3/24/2011