

F.A.P. RTE.	SECTION	COUNTY	TOTAL SHEETS	SHEET NO.
567	5 R-N-1	KANE	78	1
ILLINOIS			CONTRACT NO. 60K65	
* 77 + 1 = 78				

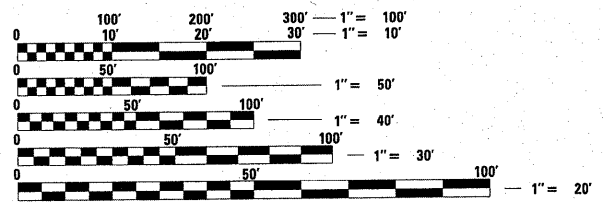
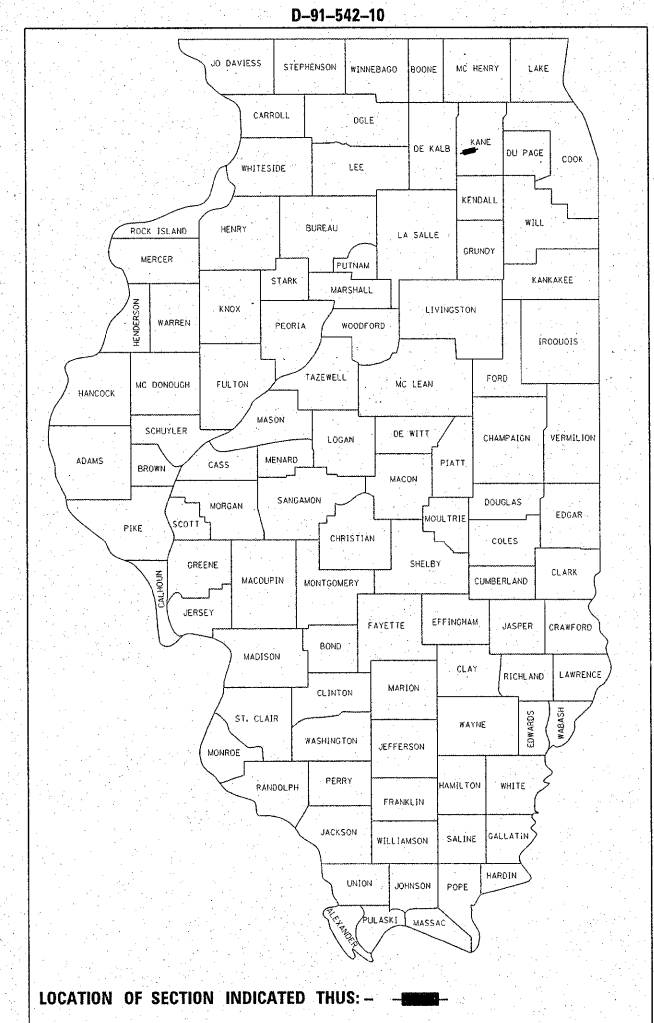
STATE OF ILLINOIS
DEPARTMENT OF TRANSPORTATION
DIVISION OF HIGHWAYS

PROPOSED
HIGHWAY PLANS

FAP ROUTE 567 / ILL 38
AT MEREDITH ROAD
SECTION: 5 R-N-1
PROJECT: HSIP-0567(127)
INTERSECTION IMPROVEMENT &
TRAFFIC SIGNAL INSTALLATION
KANE COUNTY
C-91-542-10

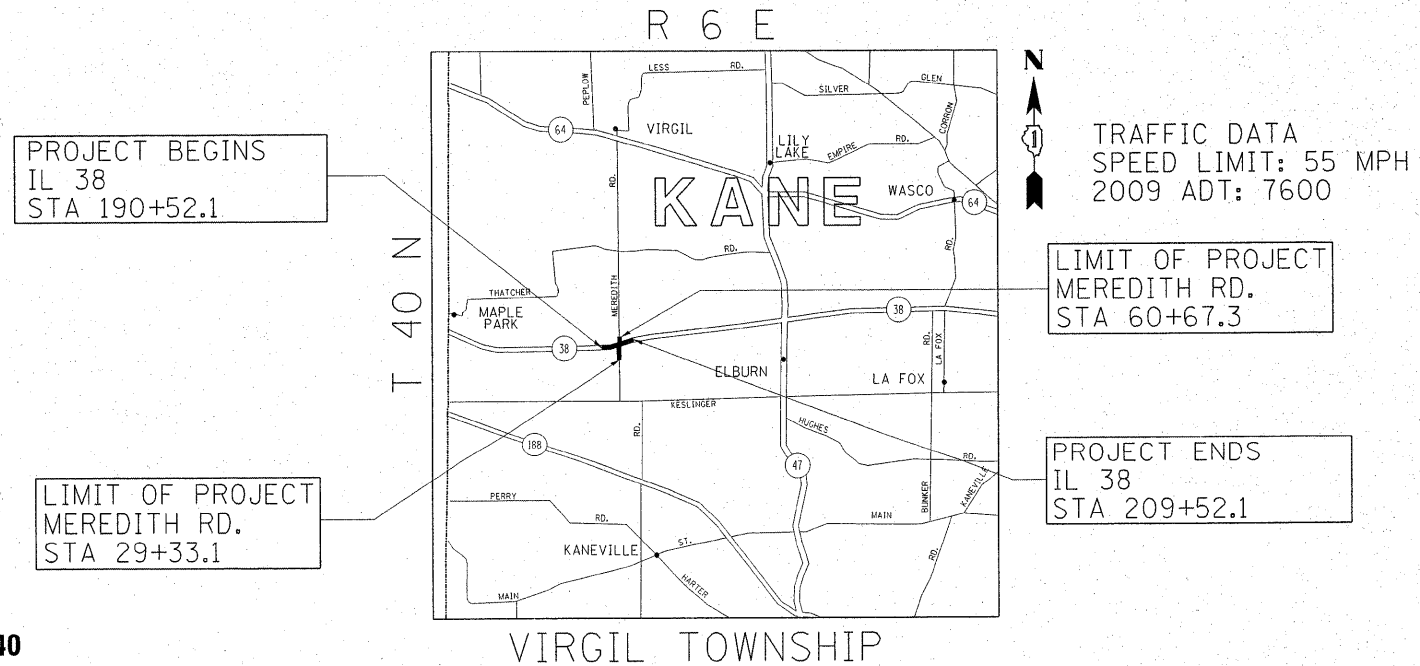
FOR INDEX OF SHEETS, SEE SHEET NO. 2

PROJECT IS LOCATED IN UNINCORPORATED VIRGIL TOWNSHIP



FULL SIZE PLANS HAVE BEEN PREPARED USING STANDARD ENGINEERING SCALES. REDUCED SIZED PLANS WILL NOT CONFORM TO STANDARD SCALES. IN MAKING MEASUREMENTS ON REDUCED PLANS, THE ABOVE SCALES MAY BE USED.

J.U.L.I.E.
 JOINT UTILITY LOCATION INFORMATION FOR EXCAVATION
 1-800-892-0123
 OR 811



PROJECT ENGINEER: Dan Wilgreen (847) 705-4240
 PROJECT MANAGER: Ken Eng

CONTRACT NO. 60K65

GROSS AND NET LENGTH OF PROJECT = 5,034.2 FEET (0.95 MILES)

STATE OF ILLINOIS
 DEPARTMENT OF TRANSPORTATION
 DIVISION OF HIGHWAYS

SUBMITTED FEBRUARY 1, 20 11

Dina M. O'Keefe
 DEPUTY DIRECTOR OF HIGHWAYS, REGION ENGINEER

March 05 20 11
Scott E. Stitt P.E.
 ACTING ENGINEER OF DESIGN AND ENVIRONMENT

March 05 20 11
Christine M. Reed
 DIRECTOR OF HIGHWAYS, CHIEF ENGINEER

PRINTED BY THE AUTHORITY
OF THE STATE OF ILLINOIS