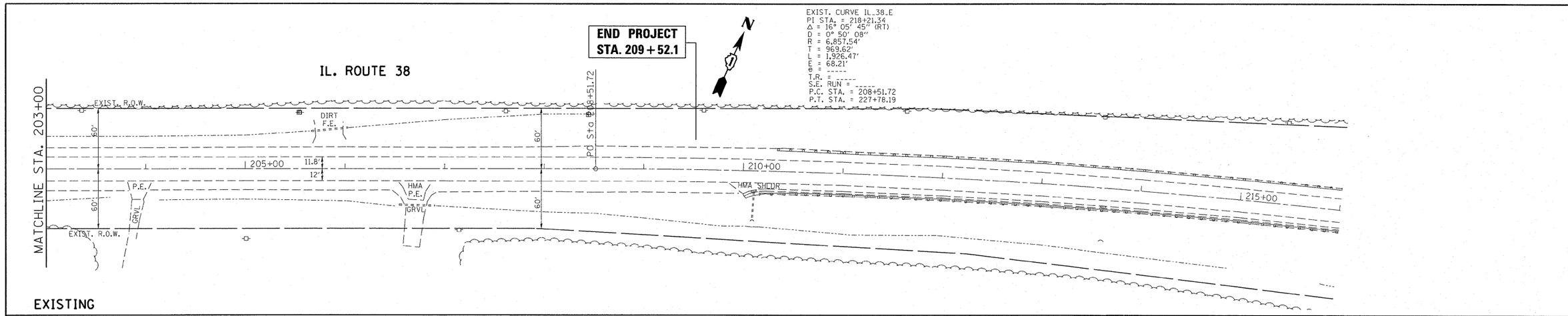

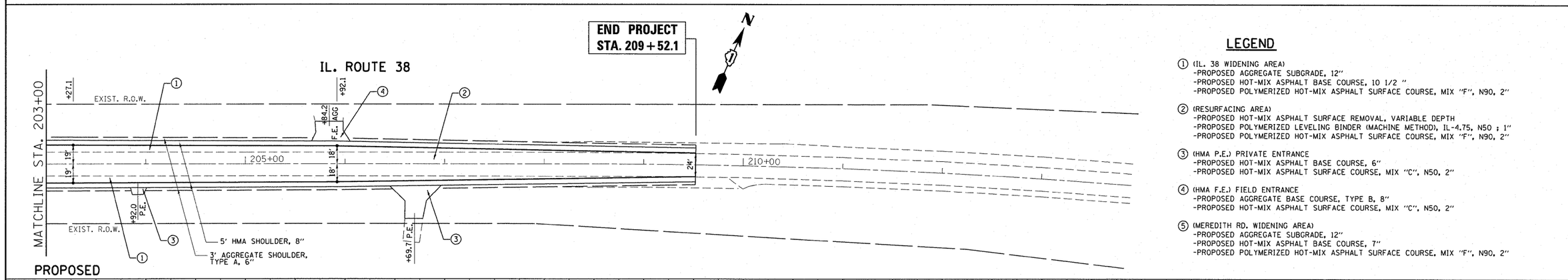

LEGEND

1. (IL. 38 WIDENING AREA)
   - -PROPOSED AGGREGATE SUBGRADE, 12"
   - -PROPOSED HOT-MIX ASPHALT BASE COURSE, 10 1/2 "
   - -PROPOSED POLYMERIZED HOT-MIX ASPHALT SURFACE COURSE, MIX "F", N90, 2"
2. (RESURFACING AREA)
   - -PROPOSED HOT-MIX ASPHALT SURFACE REMOVAL, VARIABLE DEPTH
   - -PROPOSED POLYMERIZED LEVELING BINDER (MACHINE METHOD), IL-4.75, N50 ; 1"
   - -PROPOSED POLYMERIZED HOT-MIX ASPHALT SURFACE COURSE, MIX "F", N90, 2"
3. (HMA P.E.) PRIVATE ENTRANCE
   - -PROPOSED HOT-MIX ASPHALT BASE COURSE, 6"
   - -PROPOSED HOT-MIX ASPHALT SURFACE COURSE, MIX "C", N50, 2"
4. (HMA F.E.) FIELD ENTRANCE
   - -PROPOSED AGGREGATE BASE COURSE, TYPE B, 8"
   - -PROPOSED HOT-MIX ASPHALT SURFACE COURSE, MIX "C", N50, 2"
5. (MEREDITH RD. WIDENING AREA)
   - -PROPOSED AGGREGATE SUBGRADE, 12"
   - -PROPOSED HOT-MIX ASPHALT BASE COURSE, 7"
   - -PROPOSED POLYMERIZED HOT-MIX ASPHALT SURFACE COURSE, MIX "F", N90, 2"

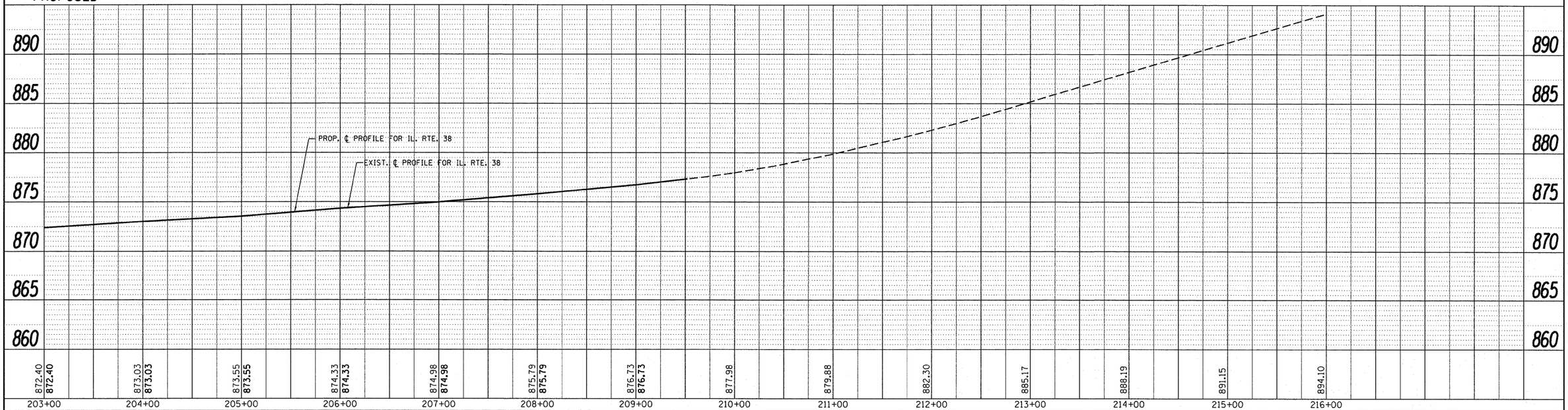

PLAN — NOTE BOOK NO. ____ — SURVEYED / PLOTTED / ALIGNMENT CHECKED / RT. OF WAY CHECKED / CADD FILE NAME — BY — DATE

PROFILE — NOTE BOOK NO. ____ — SURVEYED / PLOTTED / GRADES CHECKED / B.M. NOTED / STRUCTURE NOTATNS CHKD — BY — DATE

FILE NAME = c:\pw_work\pwidot\abreuah\d0139641\P115308-sht-plnprf.dgn	USER NAME = abreuah	DESIGNED -	REVISED -
		DRAWN -	REVISED -
	PLOT SCALE = 50.0000 ' / IN.	CHECKED -	REVISED -
	PLOT DATE = 2/3/2011	DATE -	REVISED -

STATE OF ILLINOIS
DEPARTMENT OF TRANSPORTATION

ROADWAY PLAN & PROFILE
IL. RTE. 38 AT MEREDITH RD.

SCALE: 1"=50' | SHEET NO. OF SHEETS | STA. TO STA.

F.A.P. RTE.	SECTION	COUNTY	TOTAL SHEETS	SHEET NO.
567	5 R-N-1	KANE	77	20

CONTRACT NO. 60K65

ILLINOIS FED. AID PROJECT