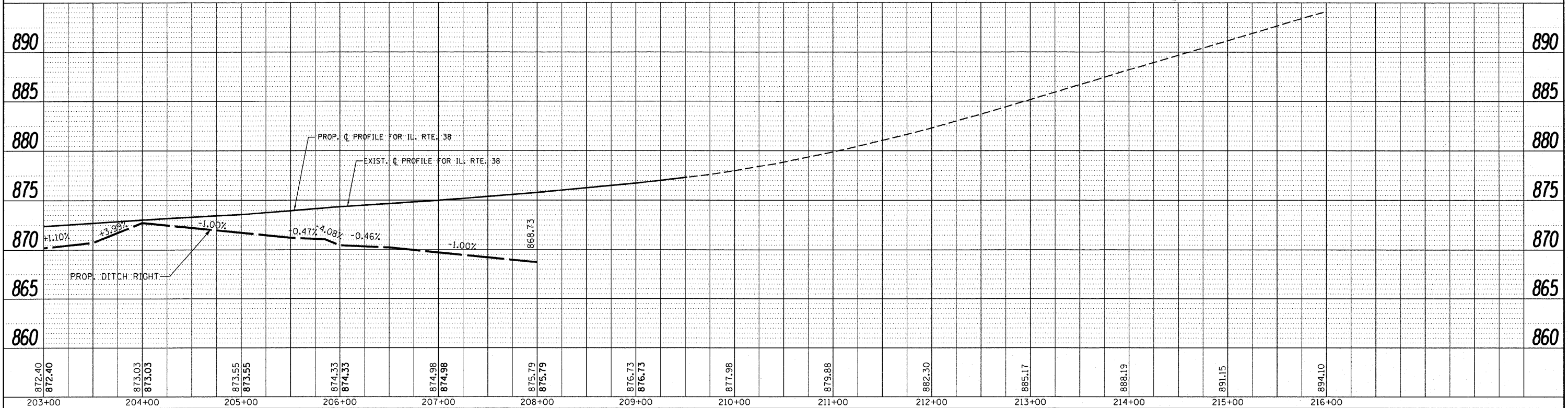
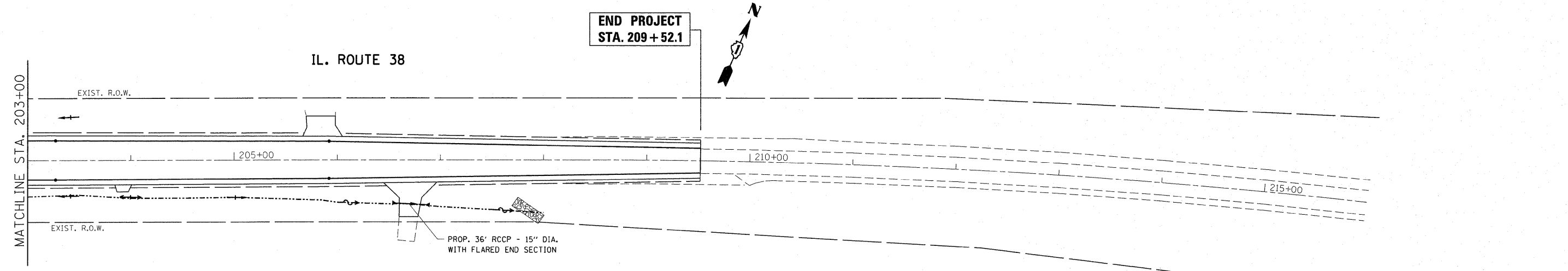
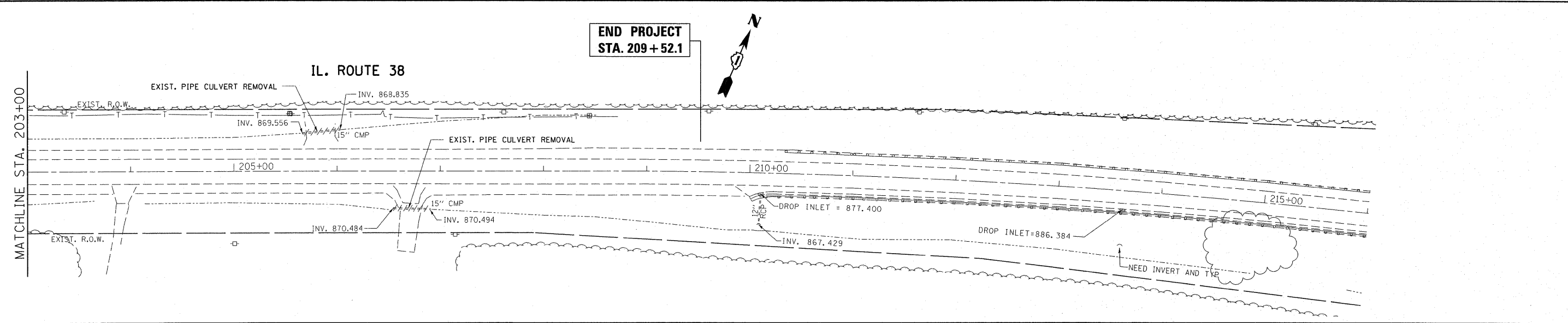


DATE	
BY	
SURVEYED	
ALIGNED	
CHECKED	
PL. OF WAY	
CHECKED	
NO. OF SHEETS	
DATE	

DATE	
BY	
SURVEYED	
GRADES	
CHECKED	
NO. OF SHEETS	
DATE	



FILE NAME =	USER NAME = abreuh	DESIGNED -	REVISED -	STATE OF ILLINOIS DEPARTMENT OF TRANSPORTATION	DRAINAGE & UTILITY PLAN & PROFILE IL. RTE. 38 AT MEREDITH RD.				F.A.P. RTE.	SECTION	COUNTY	TOTAL SHEETS	SHEET NO.
c:\pw_work\pwsdot\abreuh\0139641\P115300-shd-drain.dgn		DRAWN -	REVISED -		567	5 R-N-1	KANE	77	28				
PLOT SCALE = 50.0000' / IN.		CHECKED -	REVISED -		CONTRACT NO. 60K65								
PLOT DATE = 2/22/2011		DATE -	REVISED -		ILLINOIS FED. AID PROJECT								