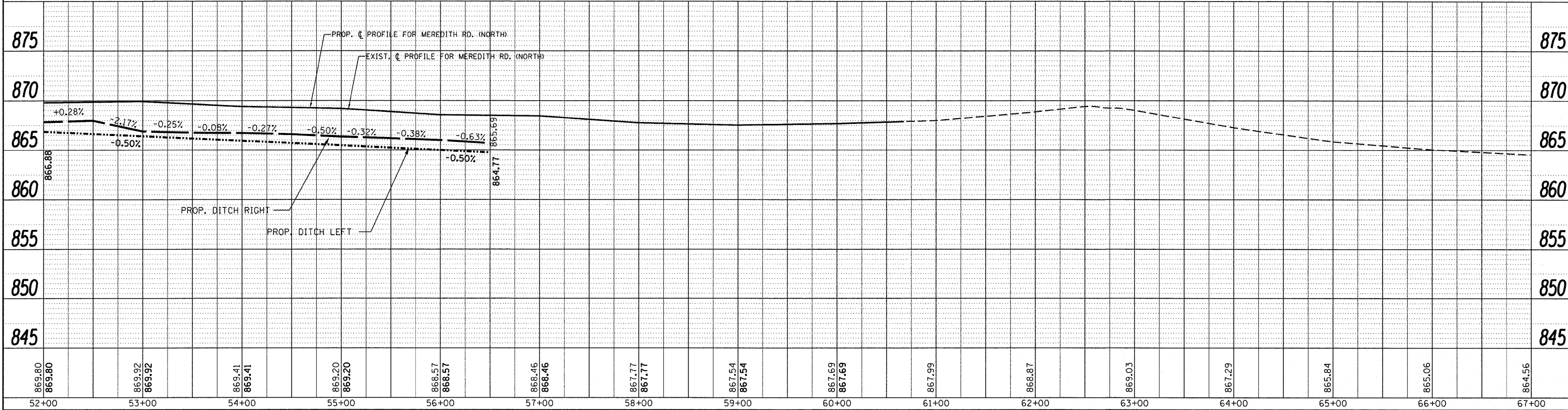
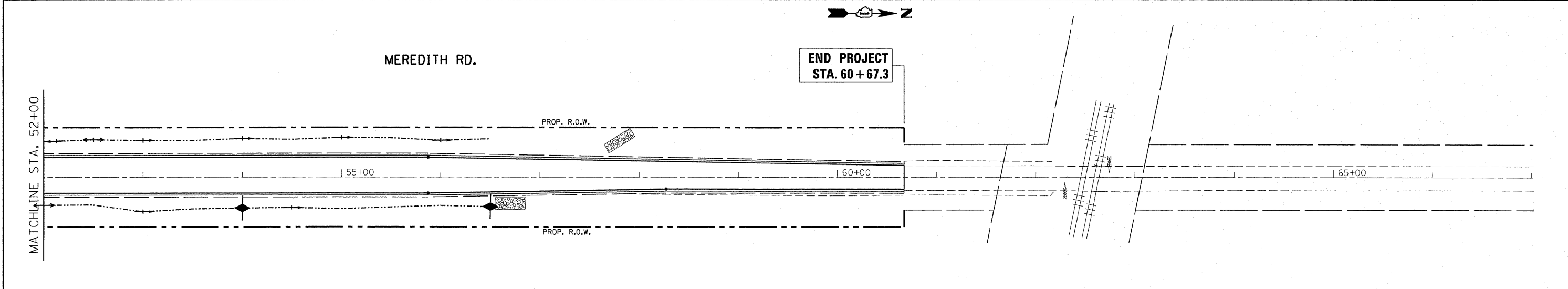
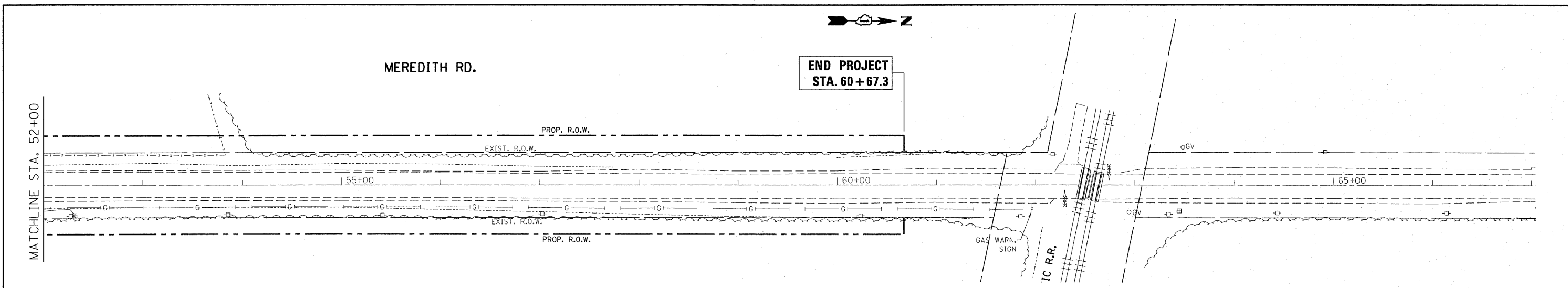


DATE	
BY	
SURVEYED	
NOTE BOOK	
ALIGNMENT CHECKED	
PL. OF WAY CHECKED	
PROP. FILE NAME	
NO.	

DATE	
BY	
GRADES CHECKED	
BLM. NOTED	
STRUCTURE NOTATIONS OK'D	
NO.	



FILE NAME =	USER NAME = abreaus	DESIGNED -	REVISED -	<b>STATE OF ILLINOIS</b> <b>DEPARTMENT OF TRANSPORTATION</b>	<b>DRAINAGE &amp; UTILITY PLAN &amp; PROFILE</b> <b>IL. RTE. 38 AT MEREDITH RD.</b>			F.A.P. RTE.	SECTION	COUNTY	TOTAL SHEETS	SHEET NO.			
c:\pwwork\pwwork\abreaus\0139641\1115308\shd-drain.dgn		DRAWN -	REVISED -		SCALE: 1"=50'	SHEET NO.	OF	SHEETS	STA.	TO STA.	567	5 R-N-1	KANE	77	30
PLOT SCALE = 50.0000 / IN.		CHECKED -	REVISED -		CONTRACT NO. 60K65										
PLOT DATE = 2/22/2011		DATE -	REVISED -		ILLINOIS FED. AID PROJECT										