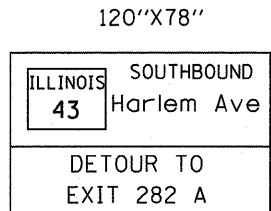
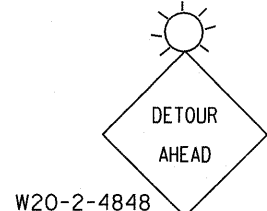


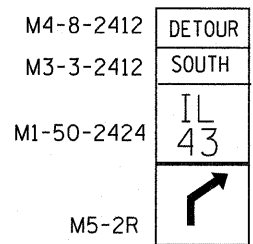
1



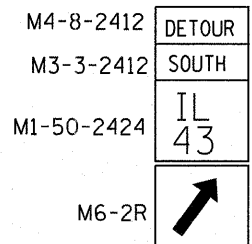
2



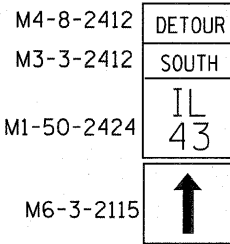
3



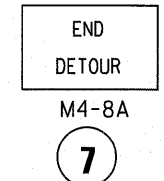
4




5



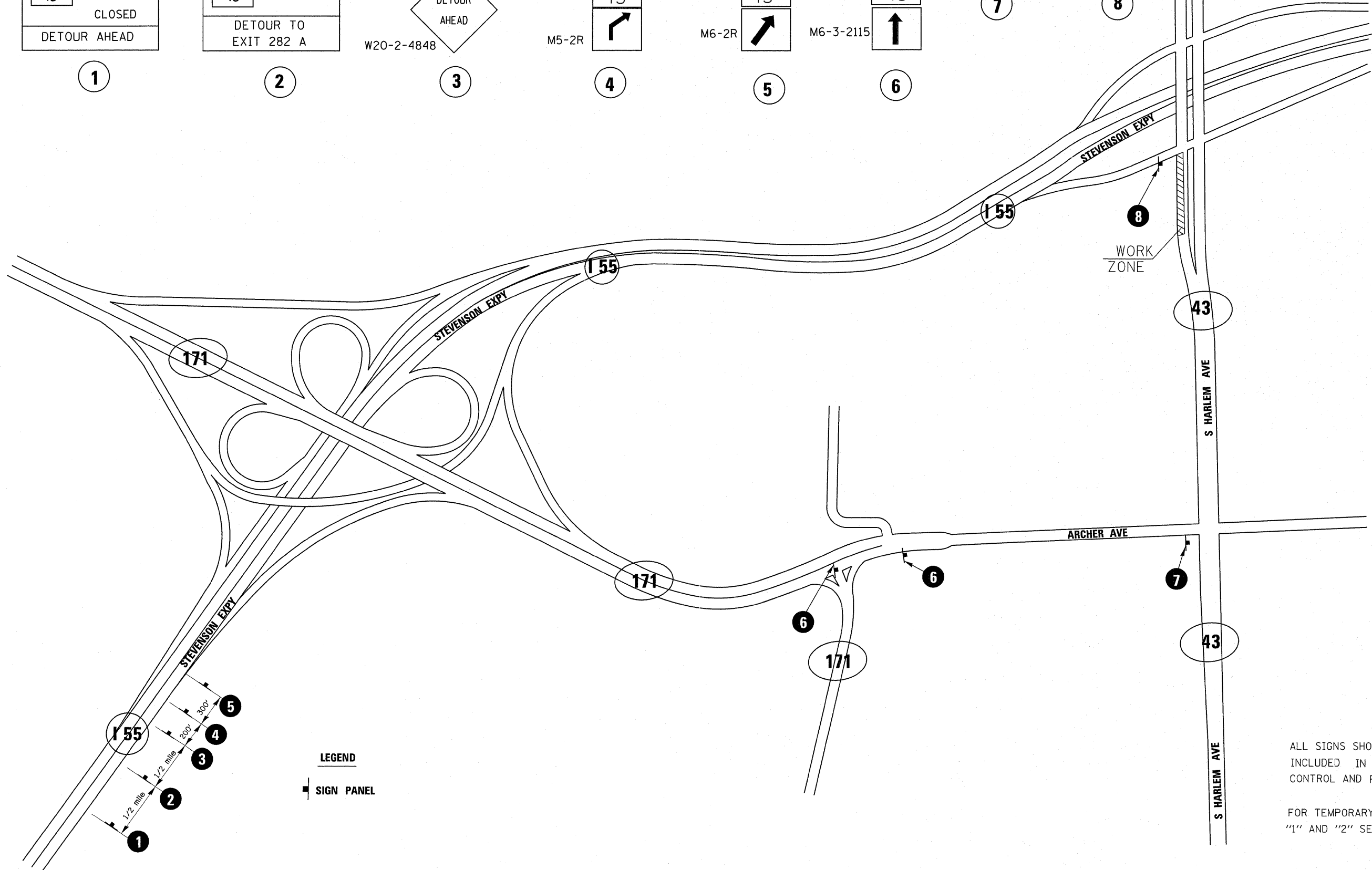
6



7



8



LEGEND  
SIGN PANEL

ALL SIGNS SHOWN ON THIS SHEET ARE INCLUDED IN THE COST OF "TRAFFIC CONTROL AND PROTECTION, ARTERIALS".  
FOR TEMPORARY ROAD INFORMATION SIGN "1" AND "2" SEE SHEET # 2 OF 2

FILE NAME =	USER NAME = gorengoutab	DESIGNED -	REVISED -	<b>STATE OF ILLINOIS DEPARTMENT OF TRANSPORTATION</b>	<b>I-55 NB TO IL 43 S.B. DETOUR DURING STAGE I</b>	F.A.P. RTE.	SECTION	COUNTY	TOTAL SHEETS	SHEET NO.	
ct:\pw_work\pwwdot\gorengoutab\d0212247\0170710-sh-t-plan.dgn		DRAWN -	REVISED -			348	0708 (.2 & .2A) BR	COOK	36	27	
PLOT SCALE = 50.0000' / IN.		CHECKED -	REVISED -			CONTRACT NO. 60L53					
PLOT DATE = 4/18/2011		DATE -	REVISED -			ILLINOIS FED. AID PROJECT					
SCALE: SHEET NO. 1 OF 2 SHEETS STA. TO STA.											