








**LEGEND:**

-  SODDING, (TYPE 1) WET BOTTOM BASIN  
ELEV. 665.0 TO 665.5
-  SODDING, (TYPE 2) EMERGENT BASIN  
ELEV. 665.5 TO 666.0
-  SODDING, (TYPE 3) WET EDGE  
ELEV. 666.0 TO 667.0
-  SEEDING, CLASS 4 (MODIFIED)
-  SEEDING, CLASS 2A
-  SEEDING, CLASS 4 (MODIFIED)
-  SEEDING, CLASS 5 (MODIFIED)

**NOTE:**

- 1) SEEDING CLASS 4 & 5 AREAS SHALL HAVE 8" OF TOPSOIL.
- 2) SODDING AREAS SHALL HAVE 12" OF TOPSOIL.
- 3) CONTRACTOR SHALL CONTACT MELISSA DEL ROSARIO IN THE ROADSIDE DEVELOPMENT UNIT (847) 705-4391 FOR TREE LAYOUT 72 HOURS PRIOR TO INSTALLATION.

FILE NAME = sht-landdetB.30sca1.dgn	USER NAME = IDOT	DESIGNED - EJM	REVISED - 06/03/11 J.V.	<b>STATE OF ILLINOIS DEPARTMENT OF TRANSPORTATION</b>	<b>LANDSCAPING PLAN RETENTION/DETENTION SITE B</b>			F.A.P RTE. 330	SECTION 128-I-3	COUNTY LAKE	TOTAL SHEETS 128	SHEET NO. 36
PLOT SCALE = 30,0000' / IN.		DRAWN - BK	REVISED -		SCALE:	SHEET NO.	OF	SHEETS	STA.	TO STA.	CONTRACT NO. 60P33	
PLOT DATE = 6/2/2011		CHECKED - GFL	REVISED -		ILLINOIS FED. AID PROJECT							
DATE - 3/18/2011		DATE - 3/18/2011	REVISED -									