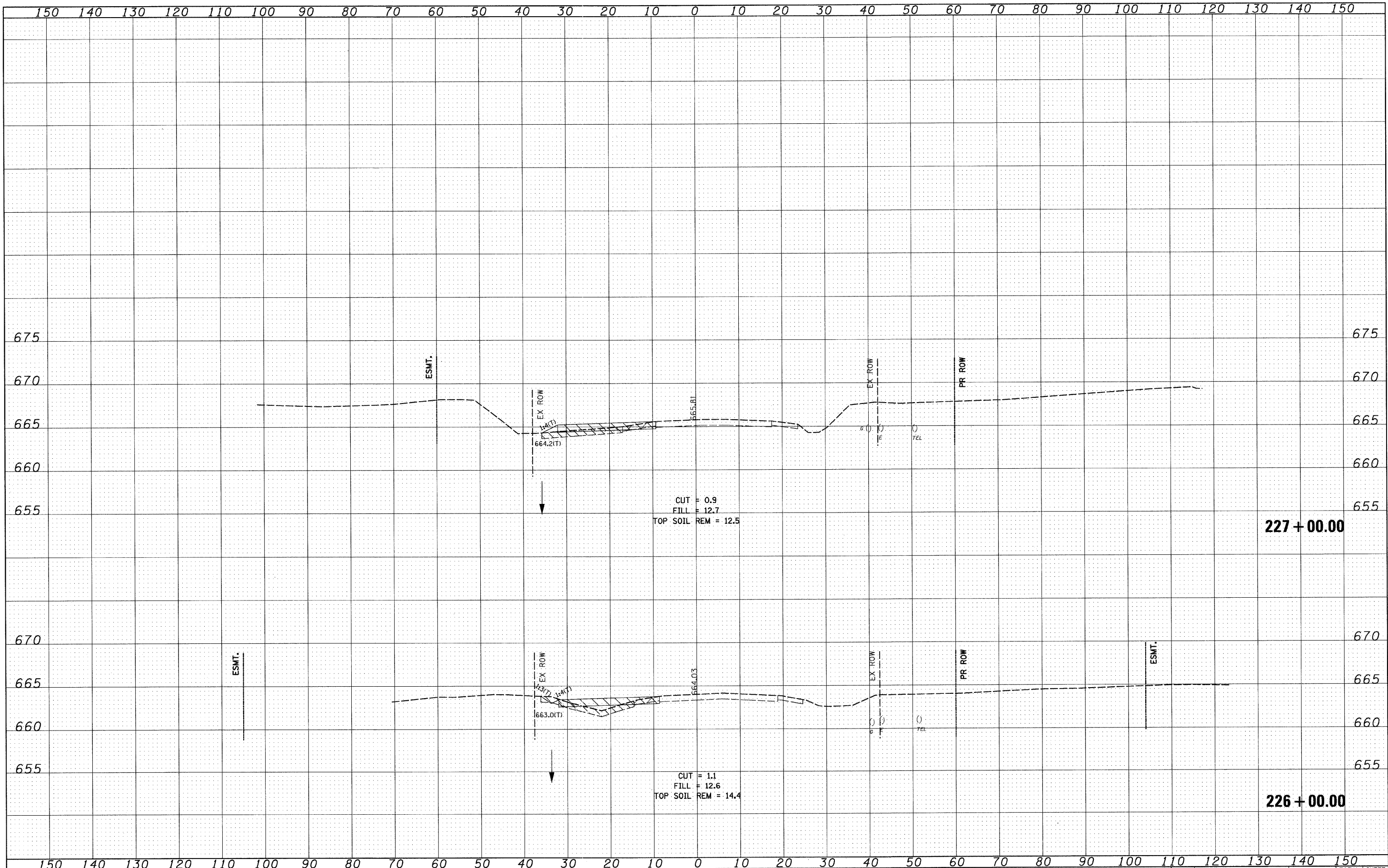


DATE	
BY	
FINAL SURVEY	
SURVEYED	
NOTE BOOK	
PLATE	
AREAS CHECKED	
NO.	

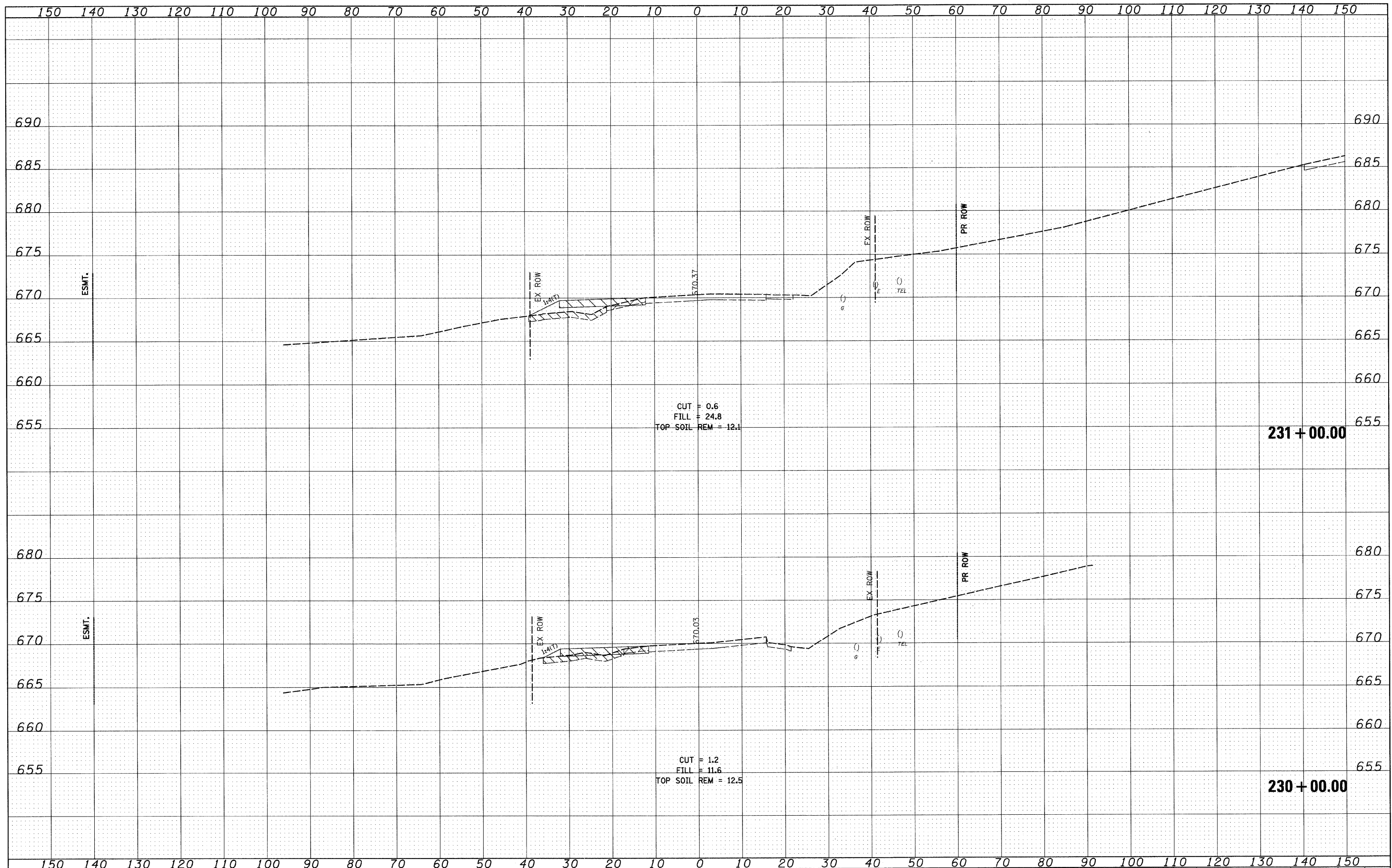
DATE	
BY	
ORIGINAL SURVEY	
SURVEYED	
NOTE BOOK	
PLATE	
AREAS CHECKED	
NO.	



FILE NAME = I:\102905_IL21.edv\ACADD Sheets\sh-xsec-IL21-12-6-10_DELETE.dgn	USER NAME = IOOT	DESIGNED - PDK	REVISED -	STATE OF ILLINOIS DEPARTMENT OF TRANSPORTATION	IL RTE 21 CROSS SECTIONS			F.A. RTE. 330	SECTION 128-I-3	COUNTY LAKE	TOTAL SHEETS 128	SHEET NO. 102
PLOT SCALE = 1/8" = 1' IN.	CHECKED - MRH	REVISOR -	REVISOR -		SCALE:	SHEET NO. OF SHEETS	STA. 226+00.00 TO STA. 227+00.00	CONTRACT NO. 60P33				
PLOT DATE = 5/7/2011	DATE - 12/22/2010	REVISOR -	REVISOR -		ILLINOIS FED. AID PROJECT							

DATE	
BY	
FINAL SURVEY	
SURVEY PLOTTED	
NOTE BOOK	
TEMPLATE	
AREAS CHECKED	
NO.	

DATE	
BY	
ORIGINAL SURVEY	
SURVEY PLOTTED	
NOTE BOOK	
TEMPLATE	
AREAS CHECKED	
NO.	



FILE NAME = I:\102905_IL21.odv\CADD Sheets\ht-xsec-IL21-12-6-10_DELETE.dgn
 PLOT SCALE = 10.0000' / IN.
 PLOT DATE = 5/7/2011

USER NAME = IDOT	DESIGNED - PDK	REVISED -
6-10_DELETE.dgn	DRAWN - GAP	REVISED -
CHECKED - MRH	DATE - 12/22/2010	REVISED -

**STATE OF ILLINOIS
DEPARTMENT OF TRANSPORTATION**

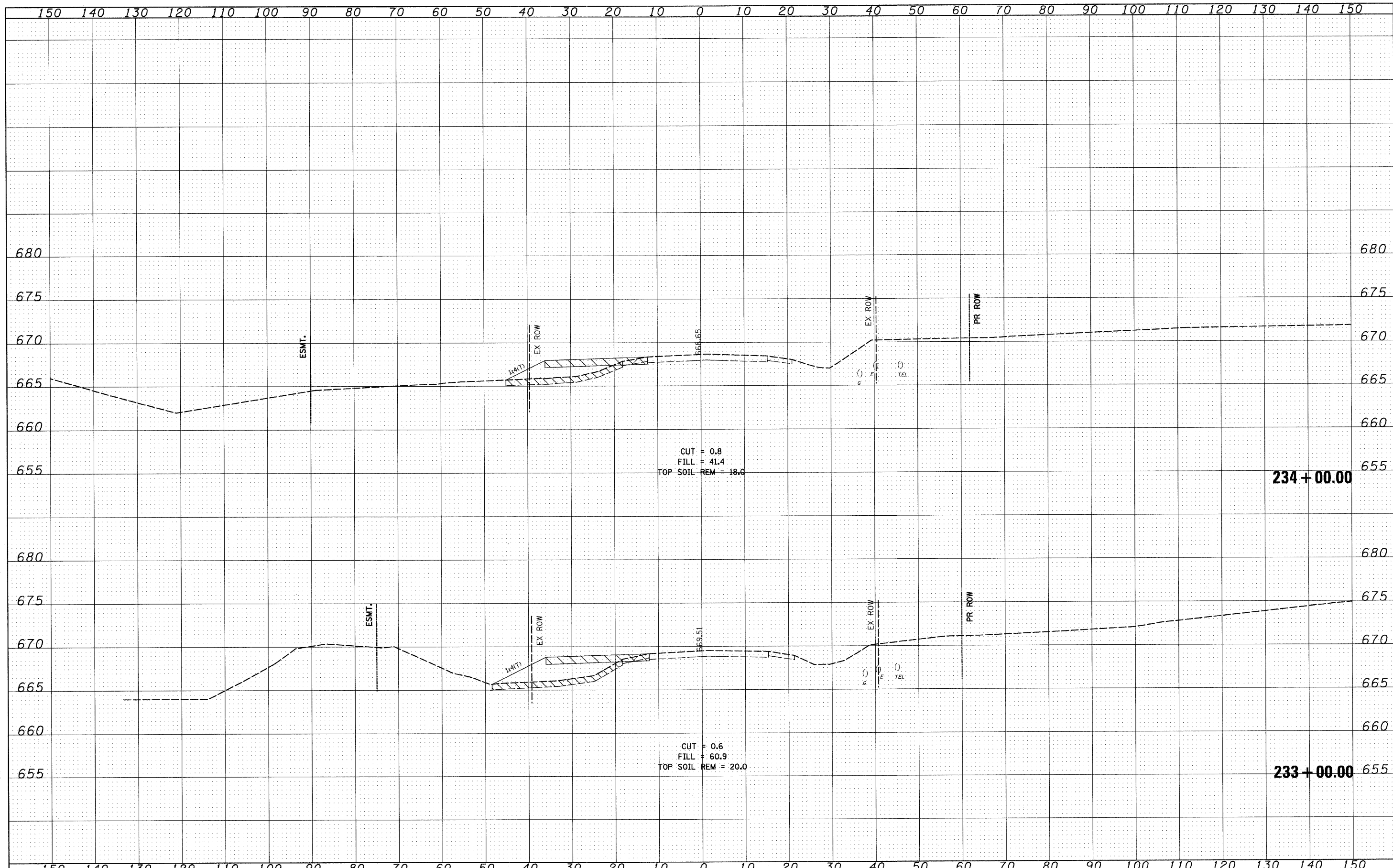
**IL RTE 21
CROSS SECTIONS**

SCALE: SHEET NO. OF SHEETS STA. 230+00.00 TO STA. 231+00.00

F.A. RTE.	SECTION	COUNTY	TOTAL SHEETS	SHEET NO.
330	128-I-3	LAKE	128	104
CONTRACT NO. 60P33				
ILLINOIS FED. AID PROJECT				

DATE	
BY	
FINAL SURVEY	
SURVEYED	
PLOTTED	
TEMPLATE	
NOTE BOOK	
AREAS	
CHECKED	
NO.	

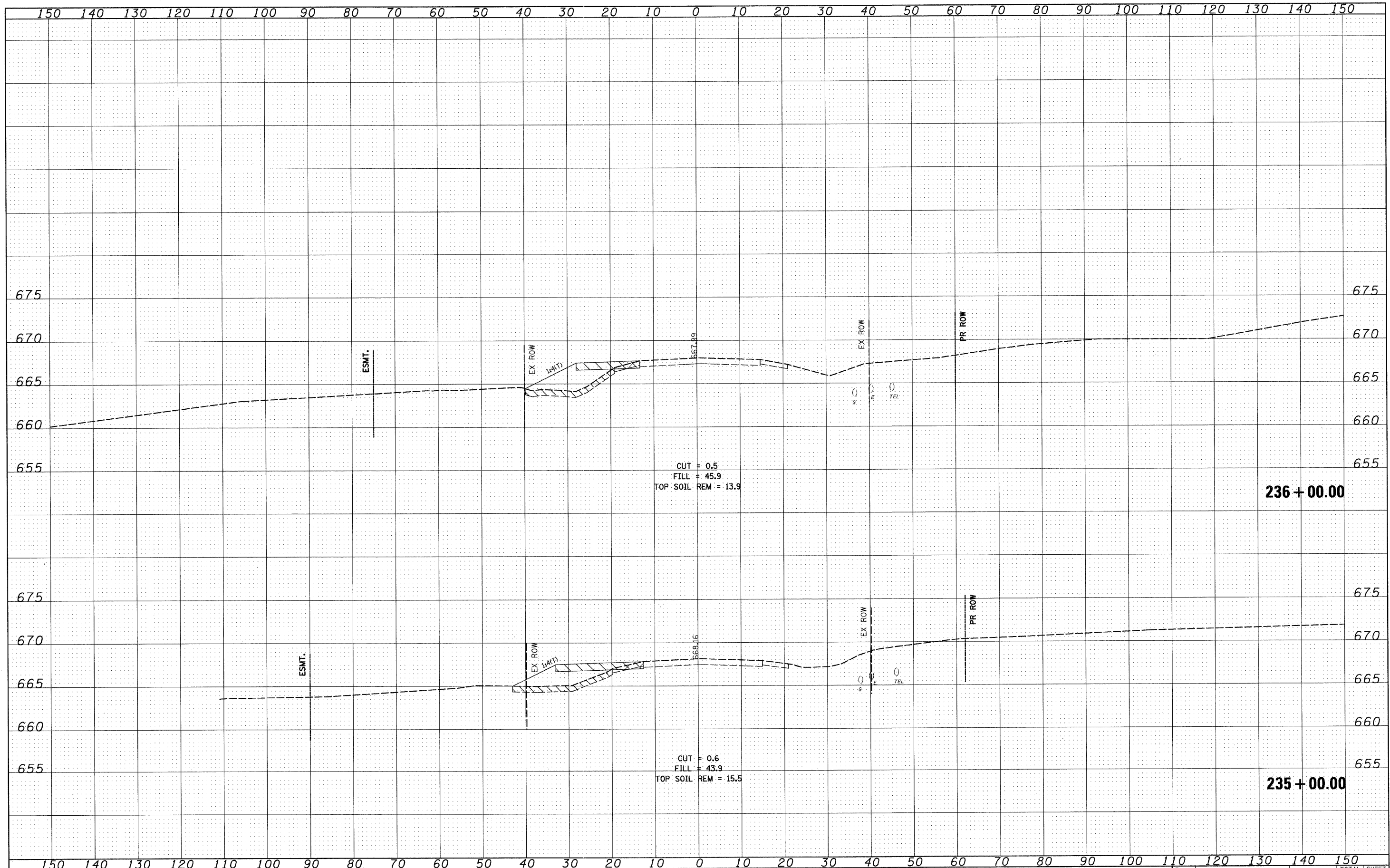
DATE	
BY	
ORIGINAL SURVEY	
SURVEYED	
PLOTTED	
TEMPLATE	
NOTE BOOK	
AREAS	
CHECKED	
NO.	



FILE NAME = I:\102905_IL21.edv\CADD Sheets\sh-t-xsec-IL21-12-16-10_DELETE.dgn	USER NAME = IDOT	DESIGNED - PDK	REVISED -	STATE OF ILLINOIS DEPARTMENT OF TRANSPORTATION	IL RTE 21 CROSS SECTIONS			F.A. RTE. 330	SECTION 128-1-3	COUNTY LAKE	TOTAL SHEETS 128	SHEET NO. 106
PLOT SCALE = 10.0000' / 1"	CHECKED - MRH	REVISED -	REVISED -		SCALE:	SHEET NO.	OF SHEETS	STA. 233+00.00	TO STA. 234+00.00	CONTRACT NO. 60P33		
PLOT DATE = 5/7/2011	DATE - 12/22/2010	REVISED -	REVISED -		ILLINOIS FED. AID PROJECT							

DATE	
BY	
FINAL SURVEY	SURVEYED
NOTE BOOK	PLOTTED
NO.	TEMPLATE
	AREAS
	CHECKED

DATE	
BY	
ORIGINAL SURVEY	SURVEYED
NOTE BOOK	PLOTTED
NO.	TEMPLATE
	AREAS
	CHECKED



236 + 00.00

235 + 00.00

FILE NAME =
I:\1022905_IL21.adv\CADD Sheets\hht-xsec-IL21-12-16-10_DELETE.dgn

USER NAME = IO07
DESIGNED - PDK
DRAWN - GAP
CHECKED - MRH
DATE - 12/22/2010

REVISIONS
REVISED -
REVISED -
REVISED -
REVISED -

STATE OF ILLINOIS
DEPARTMENT OF TRANSPORTATION

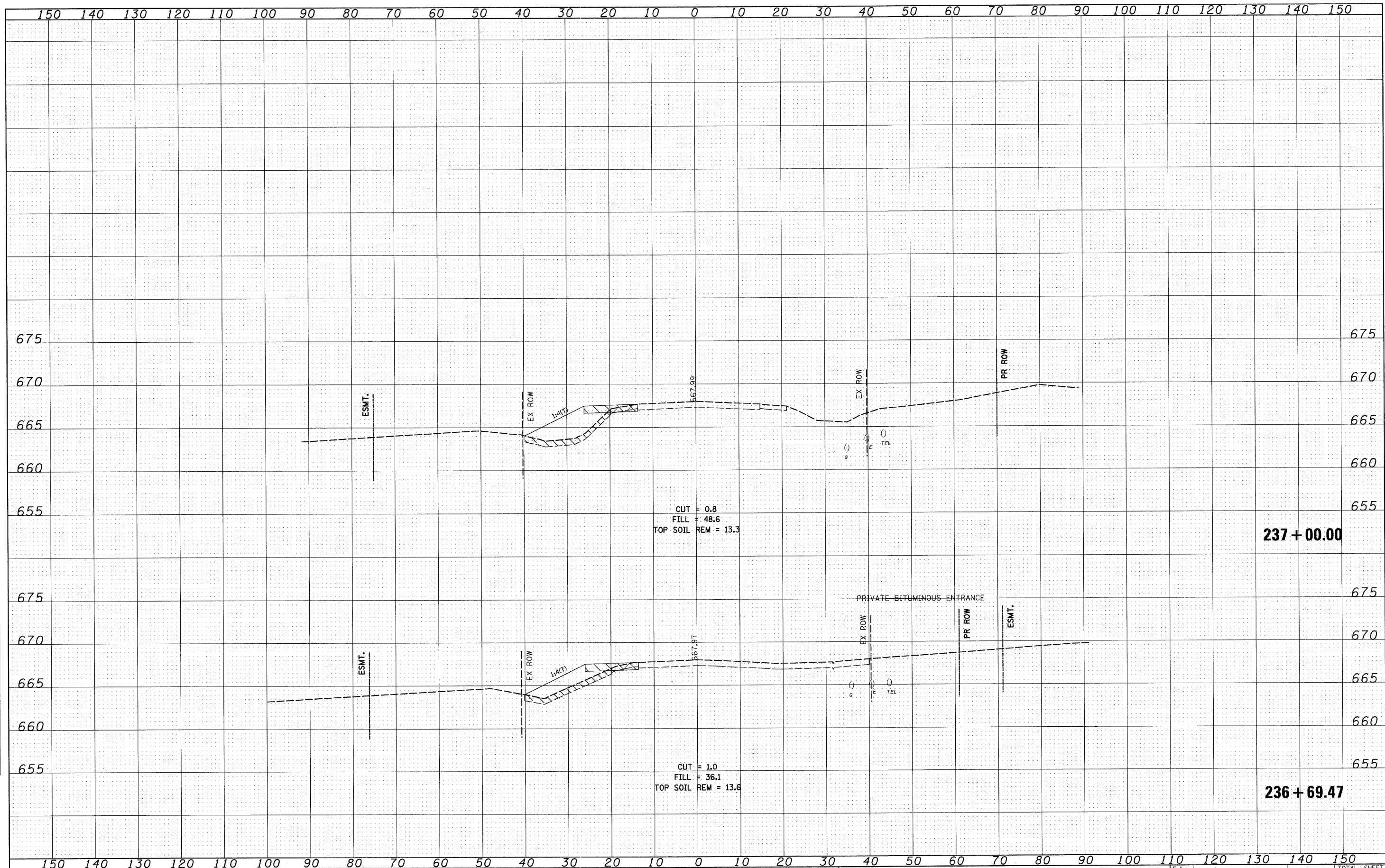
IL RTE 21
CROSS SECTIONS

SCALE: SHEET NO. OF SHEETS STA. 235+00.00 TO STA. 236+00.00

F.A. RTE.	SECTION	COUNTY	TOTAL SHEETS	SHEET NO.
330	128-1-3	LAKE	128	107
CONTRACT NO. 60P33				
ILLINOIS FED. AID PROJECT				

DATE	
BY	
SURVEYED	
NOTE BOOK	
NO.	
AREAS CHECKED	

DATE	
BY	
ORIGINAL SURVEY	
NOTE BOOK	
NO.	
AREAS CHECKED	



FILE NAME = I:\102905_IL21.edv\CADD Sheets\hgt-xsec-IL21-12-6-10_DELETE.dgn

USER NAME = IDOT
 PLOT SCALE = 10.0000' / IN.
 PLOT DATE = 5/7/2011

DESIGNED - PDK
 DRAWN - GAP
 CHECKED - MRH
 DATE - 12/22/2010

REVISED -
 REVISED -
 REVISED -
 REVISED -

**STATE OF ILLINOIS
 DEPARTMENT OF TRANSPORTATION**

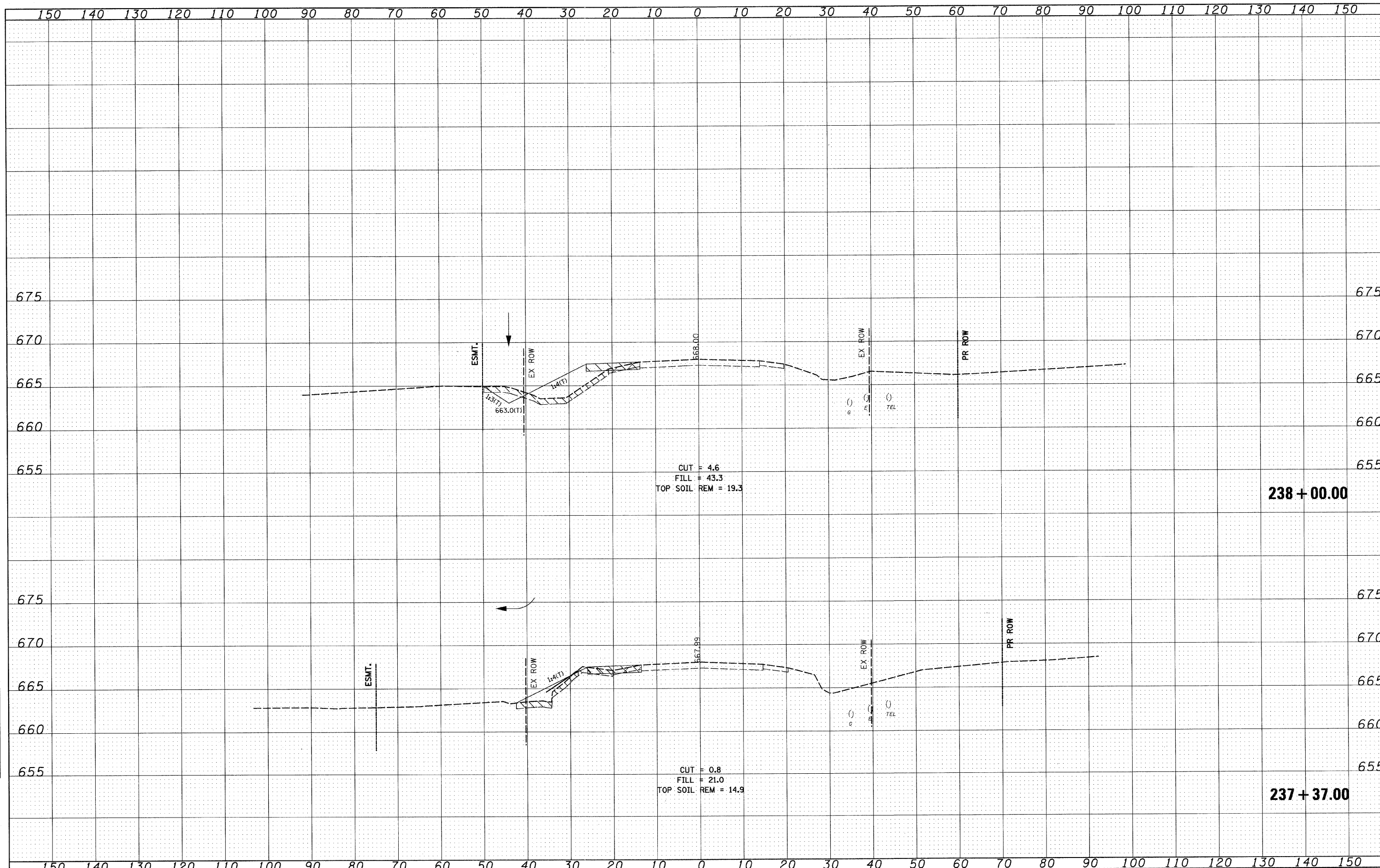
**IL RTE 21
 CROSS SECTIONS**

SCALE: SHEET NO. OF SHEETS STA. 236+69.47 TO STA. 237+00.00

F.A. RTE.	SECTION	COUNTY	TOTAL SHEETS	SHEET NO.
330	128-1-3	LAKE	128	108
				CONTRACT NO. 60P33
ILLINOIS FED. AID PROJECT				

DATE	
BY	
FINL SURVEY	
NOTED SURVEY	
NOTE BOOK	
NO.	
TEMPLATES	
AREAS CHECKED	

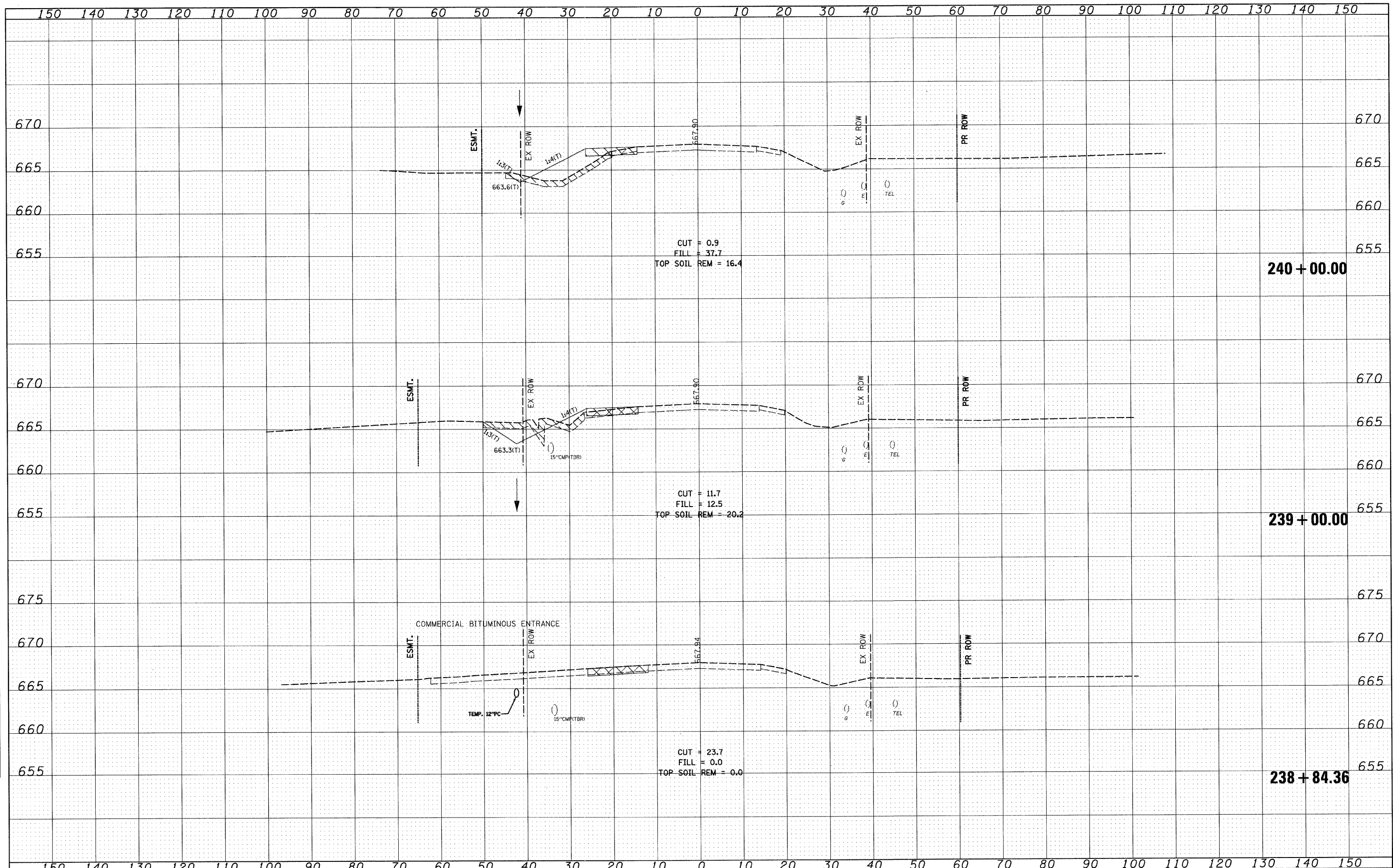
DATE	
BY	
ORIGINAL SURVEY	
NOTED SURVEY	
NOTE BOOK	
NO.	
TEMPLATES	
AREAS CHECKED	



FILE NAME =	USER NAME = ID01	DESIGNED - PDK	REVISED -	STATE OF ILLINOIS DEPARTMENT OF TRANSPORTATION	IL RTE 21 CROSS SECTIONS			F.A. RTE.	SECTION	COUNTY	TOTAL SHEETS	SHEET NO.
I:\102905_IL21.ad\CADD Sheets\sh-t\sec-IL21-12-16-10_DELETE.dgn		DRAWN - GAP	REVISED -		330	128-1-3	LAKE	128	109			
PLOT SCALE = 10.0000' / IN.		CHECKED - MRH	REVISED -		CONTRACT NO. 60P33							
PLOT DATE = 5/7/2011		DATE - 12/22/2010	REVISED -		ILLINOIS FED. AID PROJECT							
				SCALE:	SHEET NO.	OF	SHEETS	STA. 237+37.00	TO STA. 238+00.00			

DATE	
BY	
FINAL SURVEY	
SURVEYED	
PROFILES	
TEMPLATE	
AREAS	
CHECKED	
NO.	

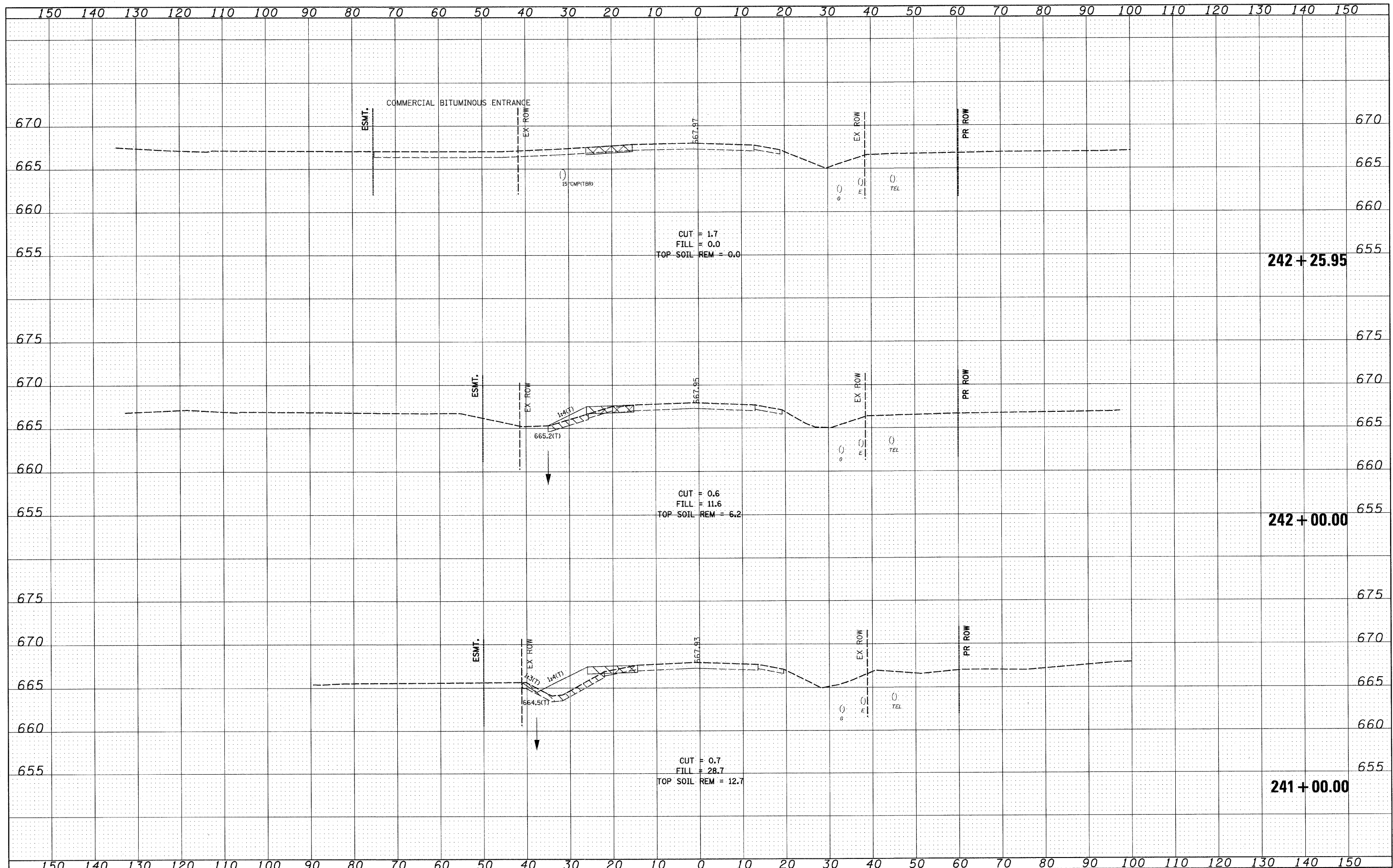
DATE	
BY	
ORIGINAL SURVEY	
SURVEYED	
PROFILES	
TEMPLATE	
AREAS	
CHECKED	
NO.	



FILE NAME =	USER NAME = ID01	DESIGNED - PDK	REVISED -	STATE OF ILLINOIS DEPARTMENT OF TRANSPORTATION				IL RTE 21 CROSS SECTIONS				F.A. RTE.	SECTION	COUNTY	TOTAL SHEETS	SHEET NO.
I:\102905.IL21.adv\CADD Sheets\sh-t-xsec-IL21-12-16-10_DELETE.dgn		DRAWN - GAP	REVISED -									330	128-1-3	LAKE	128	110
PLOT SCALE = 10.0000 "/td> <td></td> <td>CHECKED - MRH</td> <td>REVISED -</td> <td colspan="4">SCALE:</td> <td>SHEET NO.</td> <td>OF</td> <td>SHEETS</td> <td>STA. 238+84.36</td> <td>TO STA. 240+00.00</td> <td colspan="4">CONTRACT NO. 60P33</td>		CHECKED - MRH	REVISED -	SCALE:				SHEET NO.	OF	SHEETS	STA. 238+84.36	TO STA. 240+00.00	CONTRACT NO. 60P33			
PLOT DATE = 5/7/2011		DATE - 12/22/2010	REVISED -									ILLINOIS FED. AID PROJECT				

DATE	
BY	
DESIGNED	
DRAWN	
CHECKED	
DATE	
REVISIONS	
NO.	
FINAL SURVEY	
NOTE BOOK	
NO.	
AREAS CHECKED	

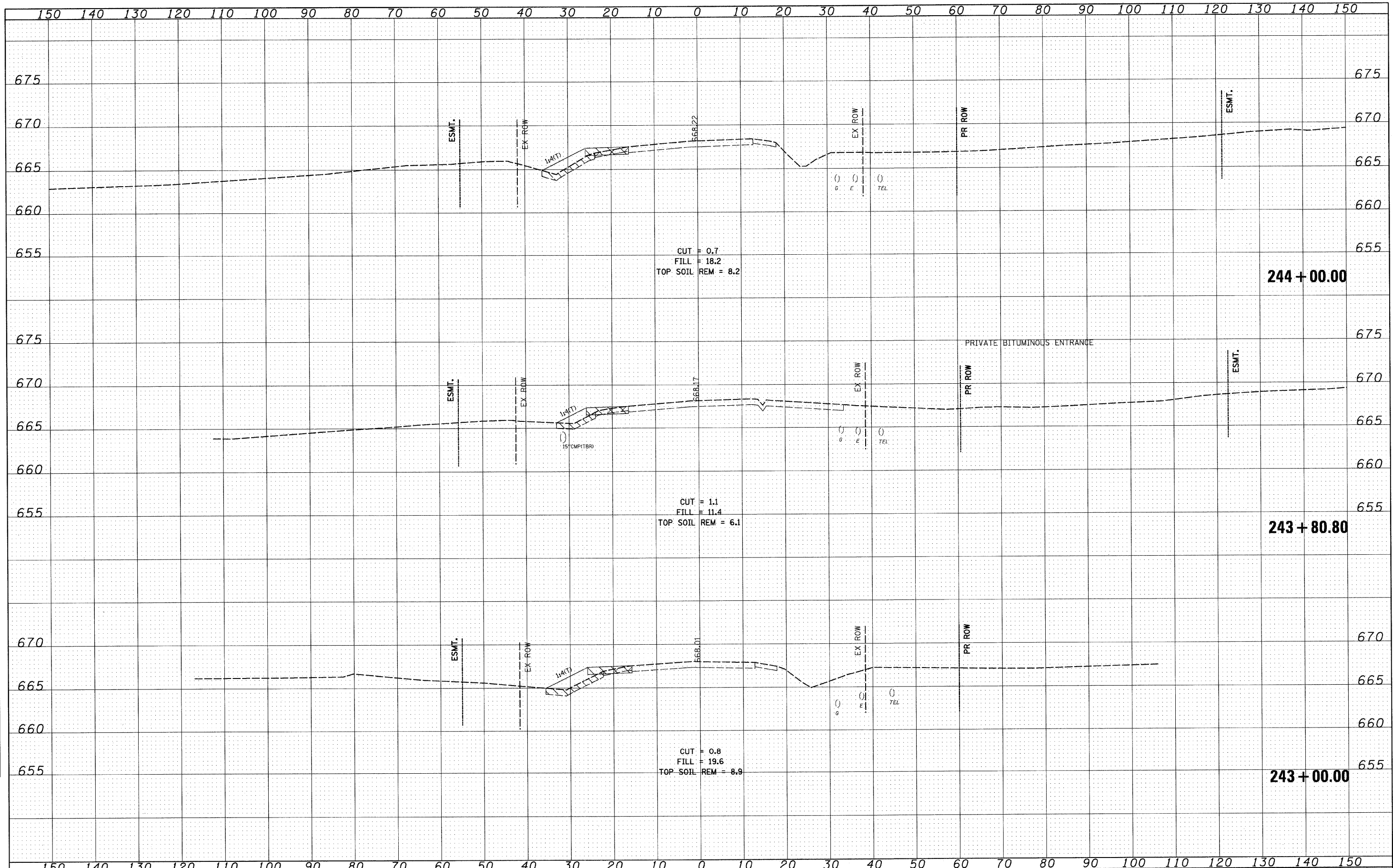
DATE	
BY	
DESIGNED	
DRAWN	
CHECKED	
DATE	
REVISIONS	
NO.	
ORIGINAL SURVEY	
NOTE BOOK	
NO.	
AREAS CHECKED	



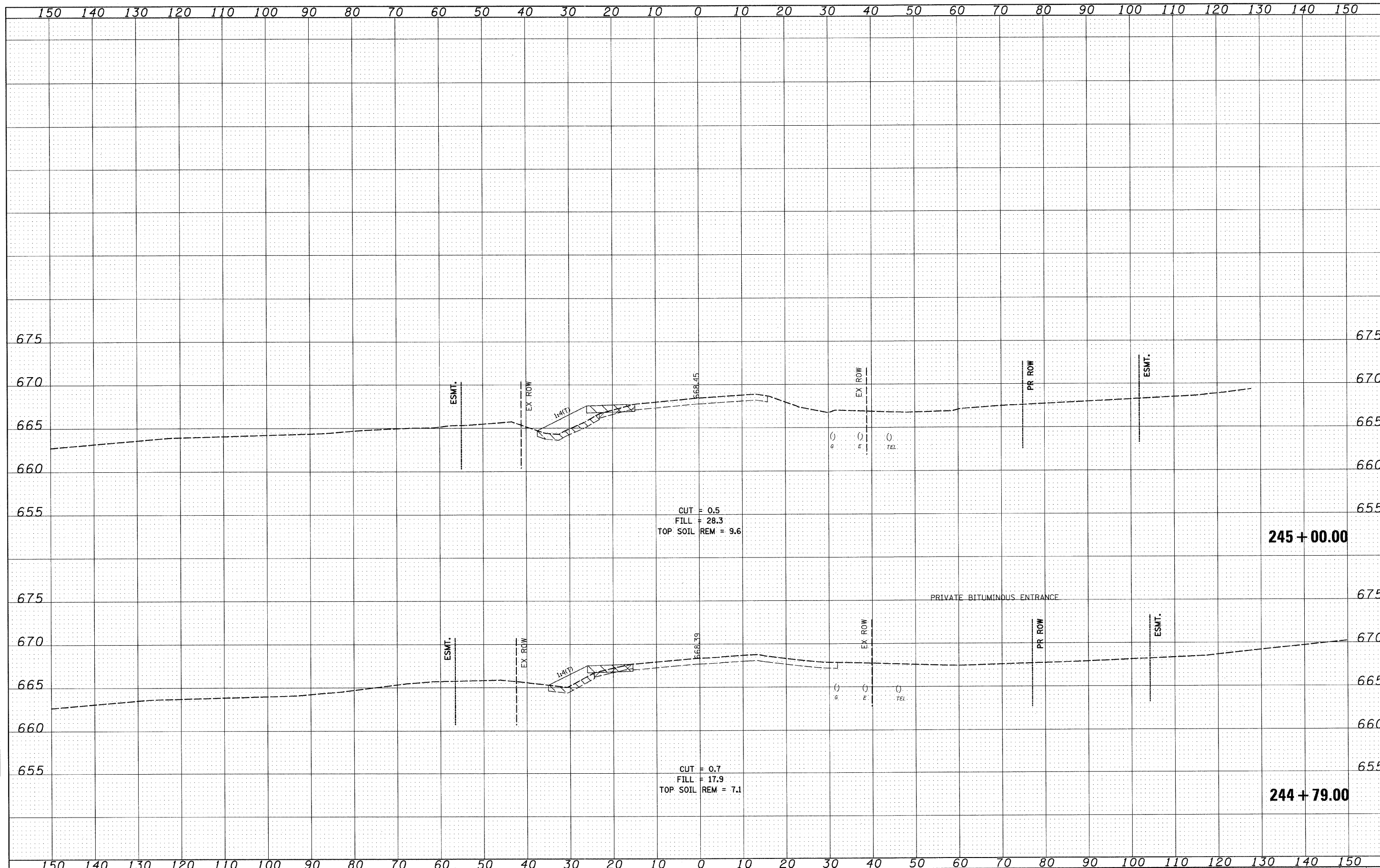
FILE NAME = I:\102905_IL21.edv\CADD Sheets\ahh-xsec-IL21-12-16-10_DELETE.dgn	USER NAME = 100T	DESIGNED - PDK	REVISIONS -	STATE OF ILLINOIS DEPARTMENT OF TRANSPORTATION	IL RTE 21 CROSS SECTIONS			F.A. RTE. 330	SECTION 128-1-3	COUNTY LAKE	TOTAL SHEETS 128	SHEET NO. 111
PLOT SCALE = 10,0000' / IN.	CHECKED - MRH	DATE - 12/22/2010	REVISIONS -		SCALE:	SHEET NO. OF SHEETS	STA. 241+00.00 TO STA. 242+25.95	CONTRACT NO. 60P33				
PLOT DATE = 5/7/2011					ILLINOIS FED. AID PROJECT							

DATE	
BY	
FINISHED	
SURVEY	
NOTE BOOK	
NO.	
AREAS CHECKED	
AREAS	
TEMPLATE	
NO.	

DATE	
BY	
ORIGINAL	
SURVEY	
NOTE BOOK	
NO.	
AREAS CHECKED	
AREAS	
TEMPLATE	
NO.	



FILE NAME =	USER NAME = ID01	DESIGNED - PDK	REVISED -	STATE OF ILLINOIS DEPARTMENT OF TRANSPORTATION				IL RTE 21 CROSS SECTIONS				F.A. RTE.	SECTION	COUNTY	TOTAL SHEETS	SHEET NO.
I:\1022905_IL21.adv\CADD Sheets\sh-t-xssc-IL21-12-16-10_DELETE.dgn		DRAWN - GAP	REVISED -					SCALE:	SHEET NO.	OF	SHEETS	STA. 243+00.00 TO STA. 244+00.00	330	128-1-3	LAKE	128
PLOT SCALE = 10.0000 "/ IN.		CHECKED - MRH	REVISED -									CONTRACT NO. 60P33				
PLOT DATE = 5/7/2011		DATE - 12/22/2010	REVISED -									ILLINOIS FED. AID PROJECT				



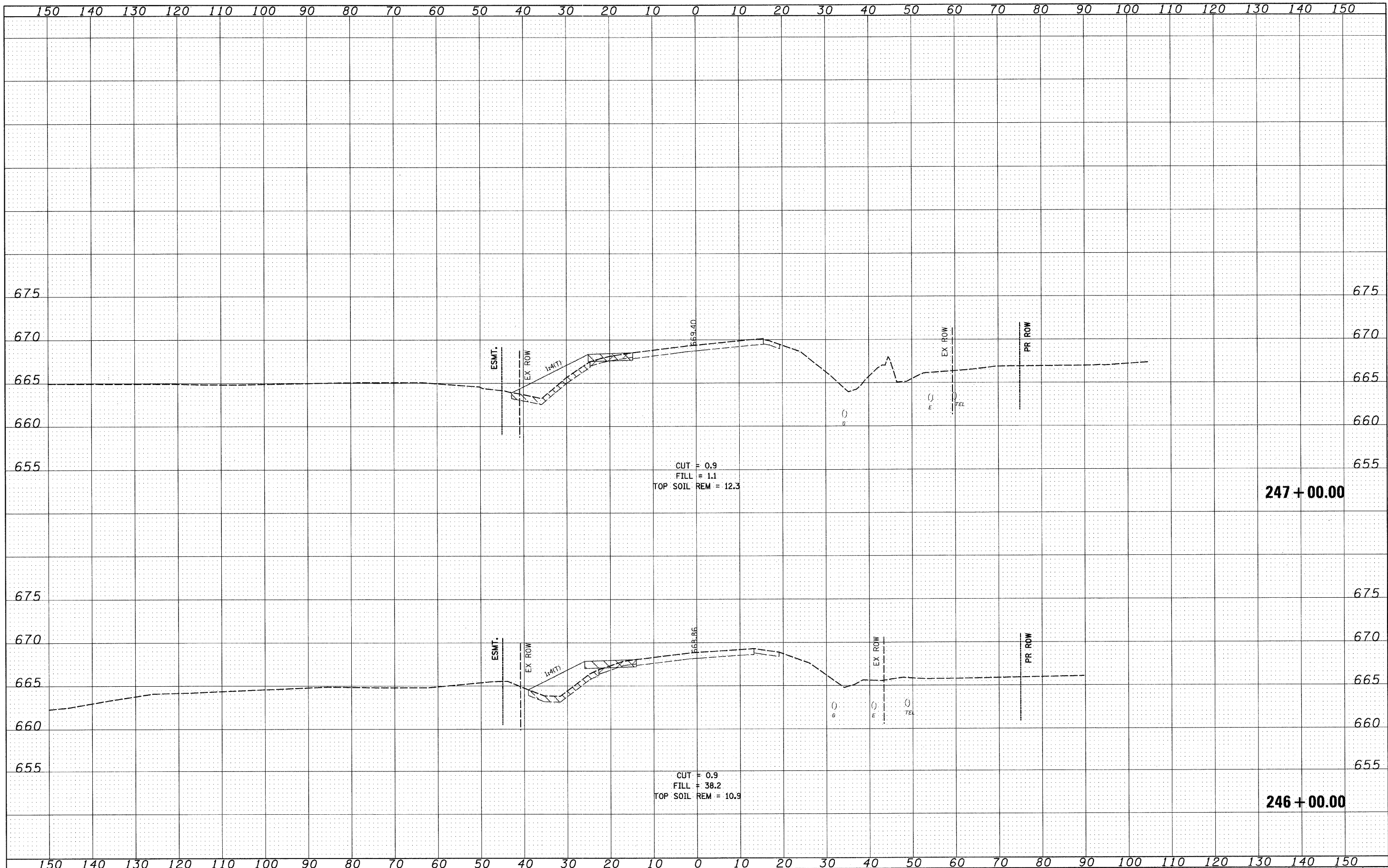
DATE	
BY	
DESIGNED	
DRAWN	
CHECKED	
DATE	
REVISION	
NO.	
DATE	
BY	
DESIGNED	
DRAWN	
CHECKED	
DATE	
REVISION	
NO.	
DATE	
BY	
DESIGNED	
DRAWN	
CHECKED	
DATE	
REVISION	
NO.	

DATE	
BY	
DESIGNED	
DRAWN	
CHECKED	
DATE	
REVISION	
NO.	
DATE	
BY	
DESIGNED	
DRAWN	
CHECKED	
DATE	
REVISION	
NO.	
DATE	
BY	
DESIGNED	
DRAWN	
CHECKED	
DATE	
REVISION	
NO.	

FILE NAME = I:\102905_IL21.edv\CADD Sheets\hht-xsec-IL21-12-16-10_DELETE.dgn	USER NAME = 1001	DESIGNED - PDK	REVISED -	STATE OF ILLINOIS DEPARTMENT OF TRANSPORTATION	IL RTE 21 CROSS SECTIONS				F.A. RTE. 330	SECTION 128-1-3	COUNTY LAKE	TOTAL SHEETS 128	SHEET NO. 113
PLOT SCALE = 10,0000' / IN.	CHECKED - MRH	DATE - 12/22/2010	REVISED -		SCALE:	SHEET NO.	OF	SHEETS	STA. 244+79.00	TO STA. 245+00.00	CONTRACT NO. 60P33		
PLOT DATE = 5/7/2011	CHECKED -	DATE -	REVISED -		ILLINOIS FED. AID PROJECT								

DATE	
BY	
DESIGNED	
DRAWN	
CHECKED	
DATE	
REVISIONS	
NO.	
AREAS CHECKED	
NO.	
AREAS CHECKED	

DATE	
BY	
DESIGNED	
DRAWN	
CHECKED	
DATE	
REVISIONS	
NO.	
AREAS CHECKED	
NO.	
AREAS CHECKED	



FILE NAME = I:\102485_IL21.edv\CADD Sheets\shht-xsec-IL21-12-5-10_DELETE.dgn
 USER NAME = IDOT
 PLOT SCALE = 1/8" = 1' / IN.
 PLOT DATE = 5/7/2011

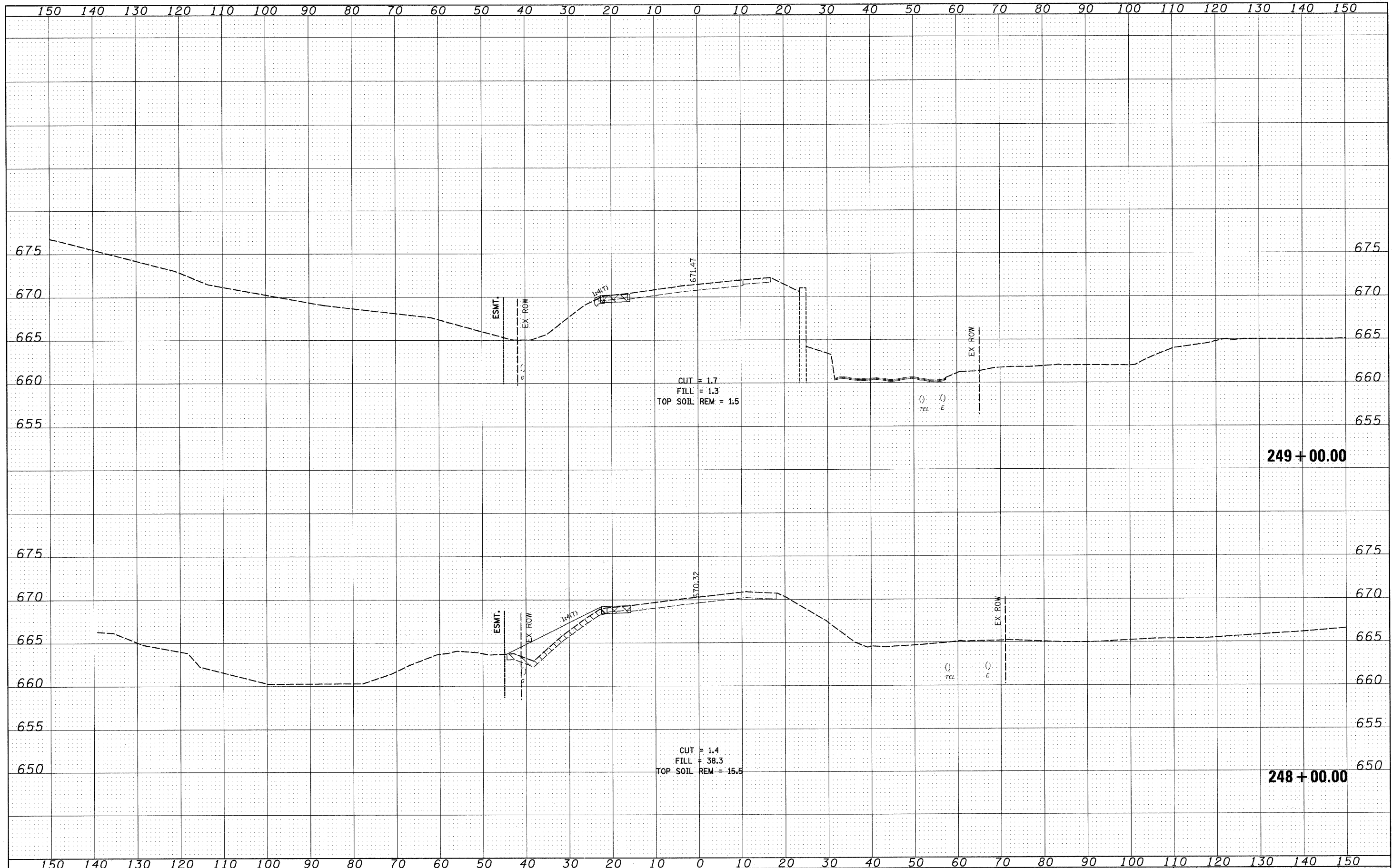
DESIGNED - PDK	REVISED -
DRAWN - GAP	REVISED -
CHECKED - MRH	REVISED -
DATE - 12/22/2010	REVISED -

**STATE OF ILLINOIS
DEPARTMENT OF TRANSPORTATION**

**IL RTE 21
CROSS SECTIONS**

SCALE: SHEET NO. OF SHEETS STA. 246+00.00 TO STA. 247+00.00

F.A. RTE.	SECTION	COUNTY	TOTAL SHEETS	SHEET NO.
330	128-1-3	LAKE	128	114
CONTRACT NO. 60P33				
ILLINOIS FED. AID PROJECT				



DATE	
BY	
SUPERVISED	
SURVEY	
NOTE BOOK	
TEMPLATE	
AREAS CHECKED	
NO.	

DATE	
BY	
SUPERVISED	
SURVEY	
NOTE BOOK	
TEMPLATE	
AREAS CHECKED	
NO.	

FILE NAME = I:\1102905_IL21_adv\CADD_Sheets\shht-xsec-IL21-12-6-10_DELETE.dgn
 USER NAME = IDOT
 DESIGNED - PDK
 DRAWN - GAP
 CHECKED - MRH
 DATE - 12/22/2010
 PLOT SCALE = 10,0000' / IN.
 PLOT DATE = 5/7/2011

DESIGNED - PDK
 DRAWN - GAP
 CHECKED - MRH
 DATE - 12/22/2010
 REVISED -
 REVISED -
 REVISED -

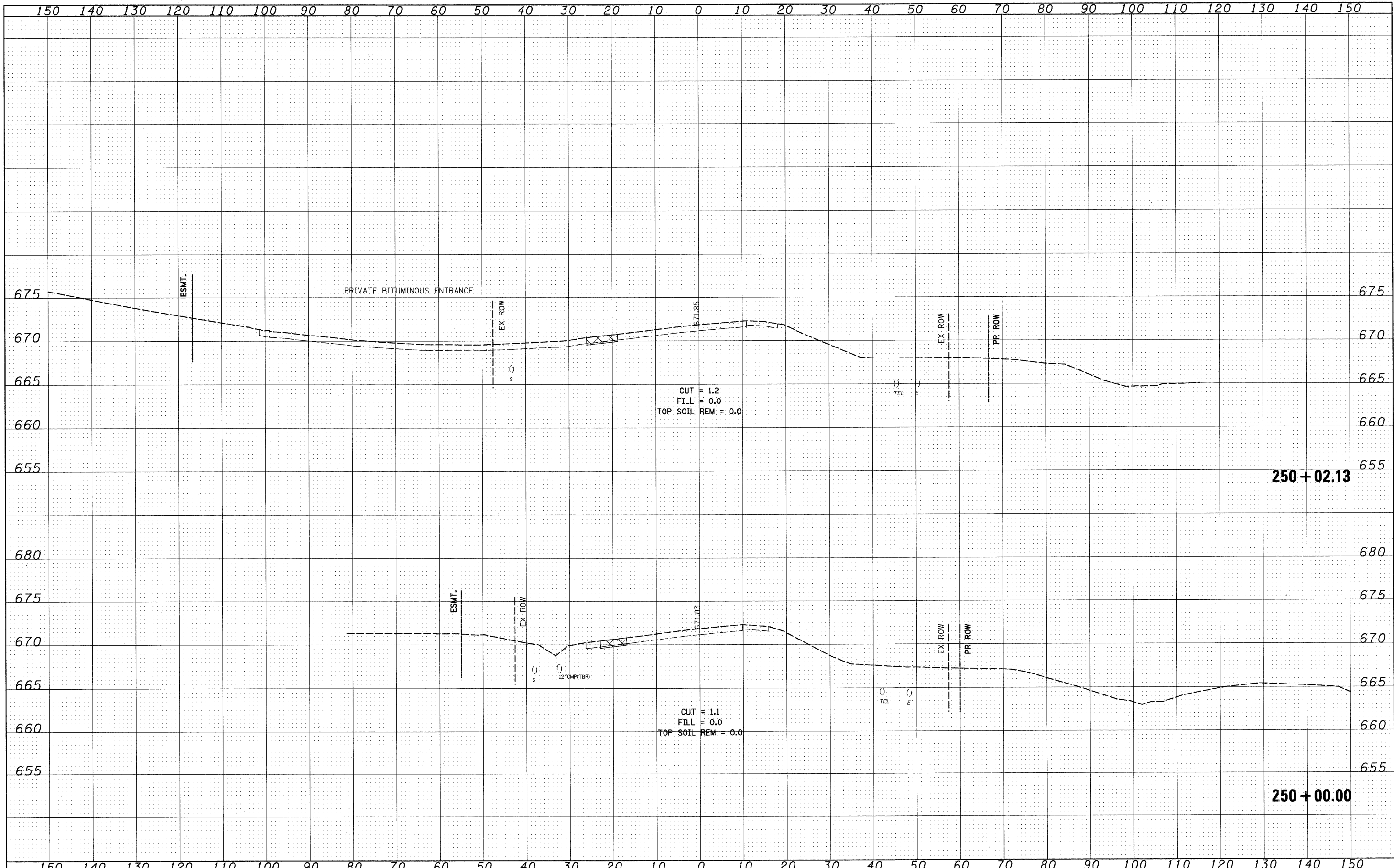
STATE OF ILLINOIS
 DEPARTMENT OF TRANSPORTATION

IL RTE 21
 CROSS SECTIONS
 SCALE: SHEET NO. OF SHEETS STA. 248+00.00 TO STA. 249+00.00

F.A. RTE.	SECTION	COUNTY	TOTAL SHEETS	SHEET NO.
330	128-I-3	LAKE	128	115
CONTRACT NO. 60P33				
ILLINOIS FED. AID PROJECT				

DATE	
BY	
FINISHED	
SURVEY	
NOTED	
BOOK	
NO.	
TEMPLATES	
AREAS	
CHECKED	

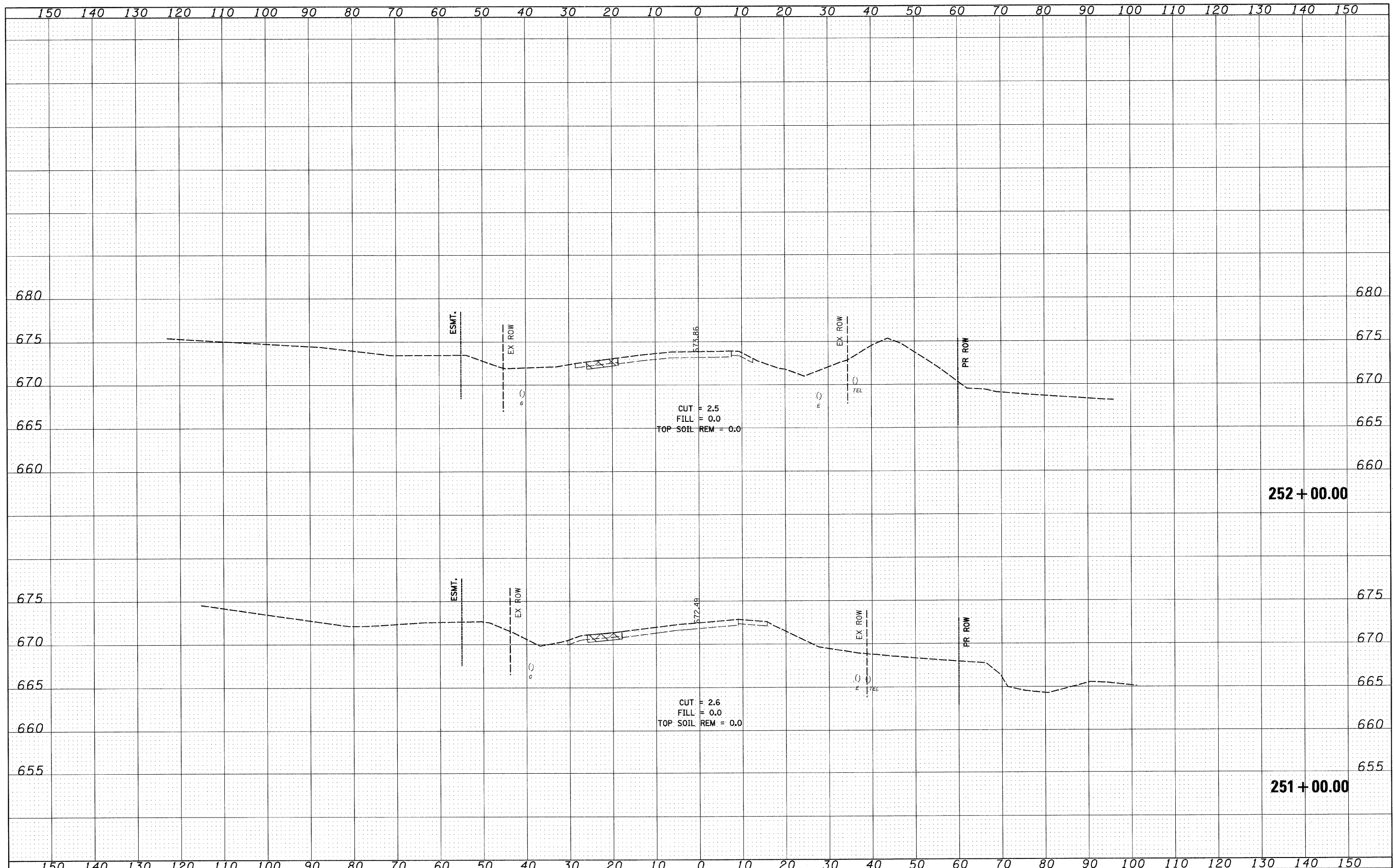
DATE	
BY	
ORIGINAL	
SURVEY	
NOTED	
BOOK	
NO.	
TEMPLATES	
AREAS	
CHECKED	



FILE NAME = I:\102905_IL21.edv\CADD Sheets\hht-xsec-IL21-12-6-10_DELETE.dgn	USER NAME = IDOT	DESIGNED - PDK	REVISED -	STATE OF ILLINOIS DEPARTMENT OF TRANSPORTATION	IL RTE 21 CROSS SECTIONS			F.A. RTE. 330	SECTION 128-I-3	COUNTY LAKE	TOTAL SHEETS 128	SHEET NO. 116
PLOT SCALE = 18.0000' / IN.	CHECKED - MRH	REVISED -	REVISED -		SCALE:	SHEET NO. OF SHEETS	STA. 250+00.00 TO STA. 250+02.13	CONTRACT NO. 60P33				
PLOT DATE = 5/7/2011	DATE - 12/22/2010	REVISED -	REVISED -		ILLINOIS FED. AID PROJECT							

DATE	
BY	
DESIGNED	
DRAWN	
CHECKED	
DATE	
REVISIONS	
NO.	
PLotted	
Template	
Areas	
Checked	
Final	
Survey	
Note	
Book	
No.	

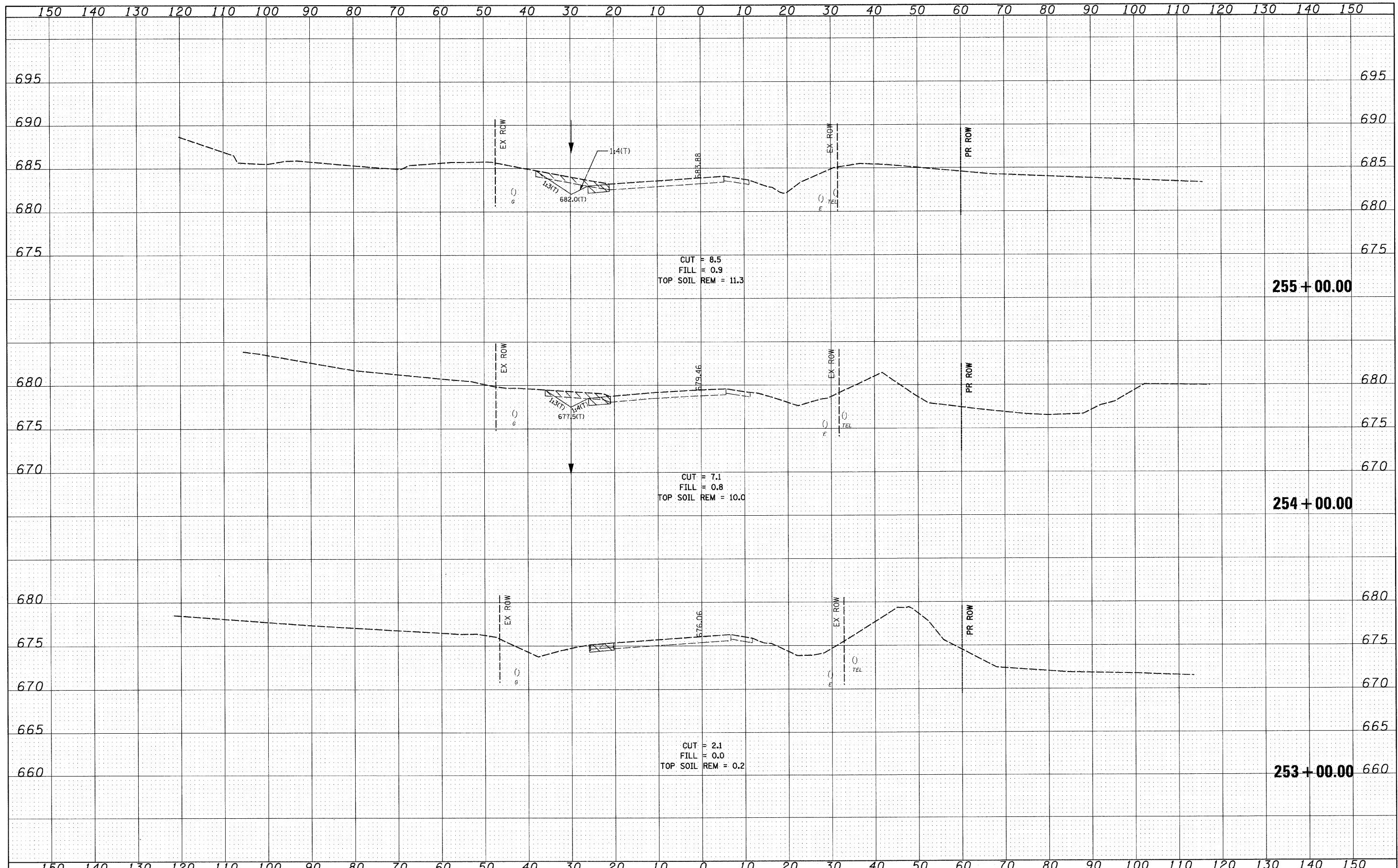
DATE	
BY	
DESIGNED	
DRAWN	
CHECKED	
DATE	
REVISIONS	
NO.	
Plotted	
Template	
Areas	
Checked	
Original	
Survey	
Note	
Book	
No.	



FILE NAME =	USER NAME = 100T	DESIGNED - PDK	REVISED -	STATE OF ILLINOIS DEPARTMENT OF TRANSPORTATION		IL RTE 21 CROSS SECTIONS		F.A. RTE.	SECTION	COUNTY	TOTAL SHEETS	SHEET NO.
I:\102905.IL.21.edv\CADD Sheets\sh-t-xsec-IL21-12-16-10_DELETE.dgn	6-10_DELETE.dgn	DRAWN - GAP	REVISED -			330	128-I-3	LAKE	128	117		
PLOT SCALE = 1/8" = 1' IN.		CHECKED - MRH	REVISED -	SCALE:		SHEET NO.	OF SHEETS	STA. 251+00.00 TO STA. 252+00.00	CONTRACT NO. 60P33			
PLOT DATE = 5/7/2011		DATE - 12/22/2010	REVISED -						ILLINOIS FED. AID PROJECT			

DATE	
BY	
FINAL SURVEY	
NOTED	
PLOTTED	
TEMPLATE	
AREAS	
CHECKED	
NO.	

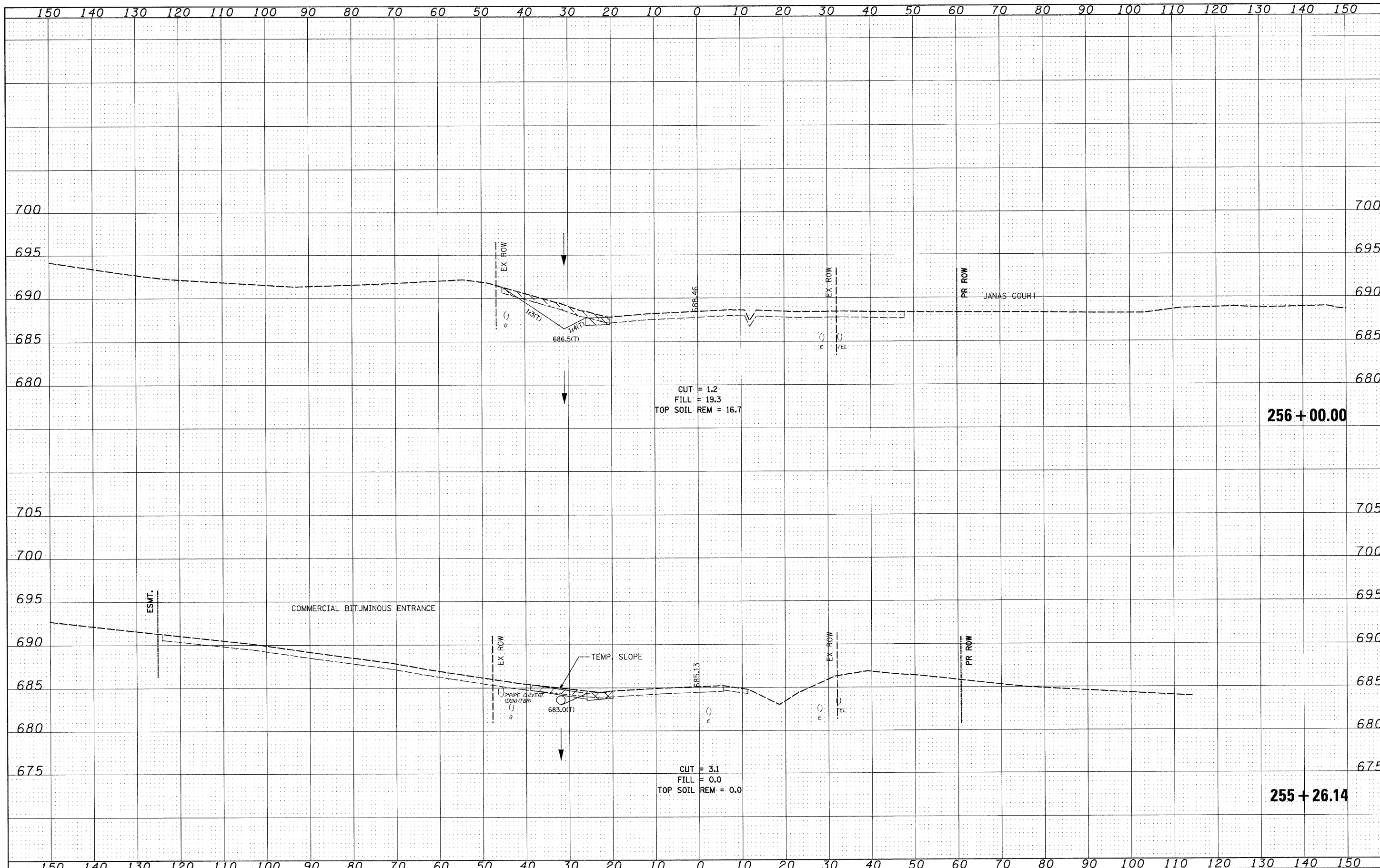
DATE	
BY	
ORIGINAL SURVEY	
NOTED	
PLOTTED	
TEMPLATE	
AREAS	
CHECKED	
NO.	



FILE NAME =	USER NAME = IOOT	DESIGNED - PDK	REVISED -	STATE OF ILLINOIS DEPARTMENT OF TRANSPORTATION	IL RTE 21 CROSS SECTIONS				F.A. RTE.	SECTION	COUNTY	TOTAL SHEETS	SHEET NO.
I:\102905_IL21.edv\CADD Sheets\shht-xseo-IL21-12-5-10_DELETE.dgn		DRAWN - GAP	REVISED -		330	128-1-3	LAKE	128	118				
PLOT SCALE = 18.0000' / IN.		CHECKED - MRH	REVISED -		SCALE: SHEET NO. OF SHEETS STA. 253+00.00 TO STA. 255+00.00				CONTRACT NO. 60P33				
PLOT DATE = 5/7/2011		DATE - 12/22/2010	REVISED -		ILLINOIS FED. AID PROJECT								

DATE	
BY	
FINL. SURVEY	
SURVEY	
NOTE BOOK	
NO.	
FINL. SURVEY	
PLOTTED	
TEMPLATE	
AREAS	
CHECKED	

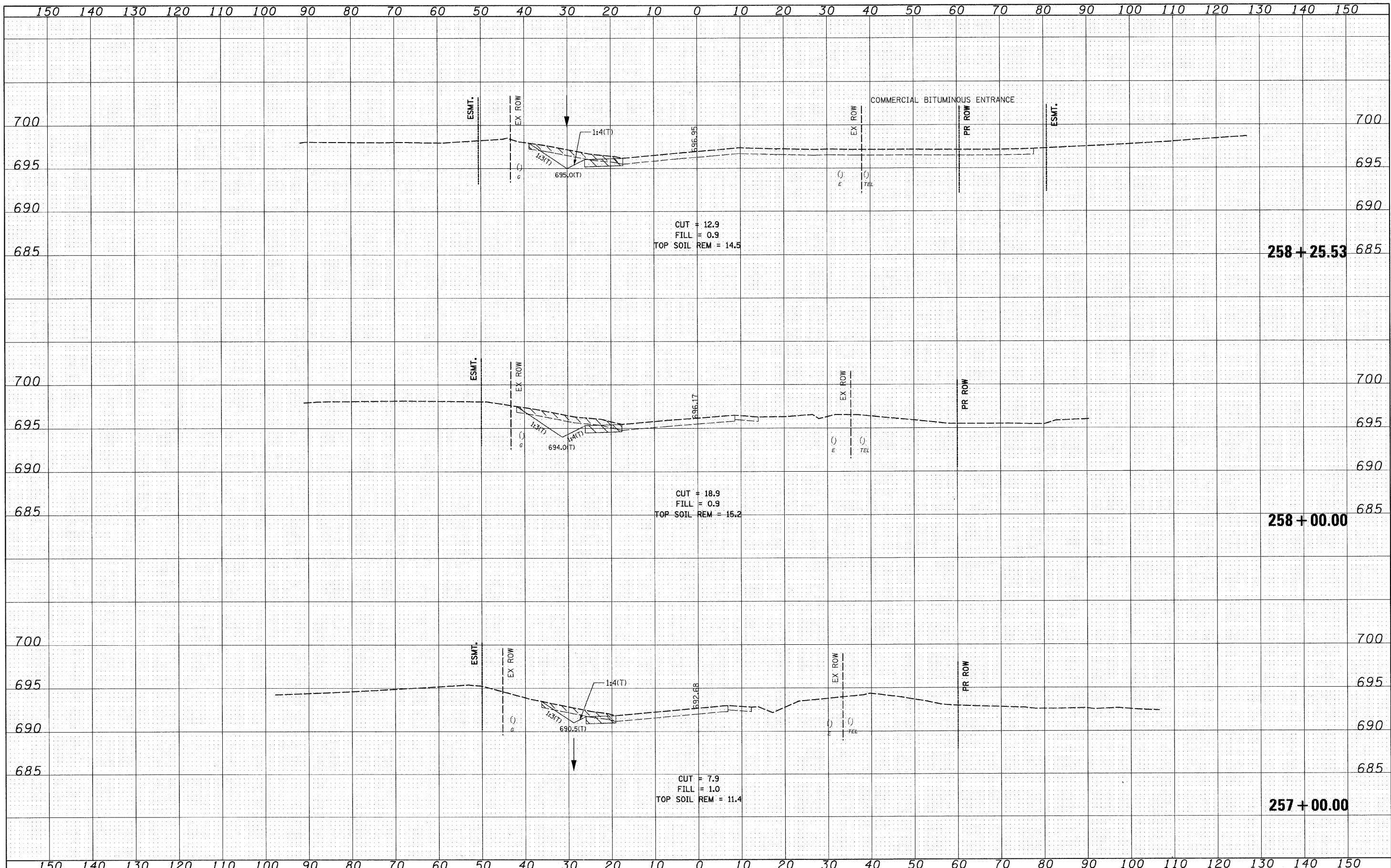
DATE	
BY	
ORIGINAL SURVEY	
NOTE BOOK	
NO.	
ORIGINAL SURVEY	
PLOTTED	
TEMPLATE	
AREAS	
CHECKED	



FILE NAME =	USER NAME = IDOT	DESIGNED - PDK	REVISED -	STATE OF ILLINOIS DEPARTMENT OF TRANSPORTATION		IL RTE 21 CROSS SECTIONS		F.A. RTE.	SECTION	COUNTY	TOTAL SHEETS	SHEET NO.
I:\102905-IL21-adv\CADD Sheets\shl-xsec-IL21-12-6-10-DELETE.dgn	6-10-DELETE.dgn	DRAWN - GAP	REVISED -					330	128-I-3	LAKE	128	119
PLOT SCALE = 10,0000' / IN.	CHECKED - MRH	DATE - 12/22/2010	REVISED -	SCALE:		SHEET NO.	OF SHEETS	STA. 255+26.14 TO STA. 256+00.00	CONTRACT NO. 60P33			
PLOT DATE = 5/7/2011									ILLINOIS FED. AID PROJECT			

DATE	
BY	
DESIGNED	
DRAWN	
CHECKED	
DATE	
REVISIONS	
NO.	
AREAS CHECKED	
NOTE BOOK	
NO.	
FINAL SURVEY	
NO.	

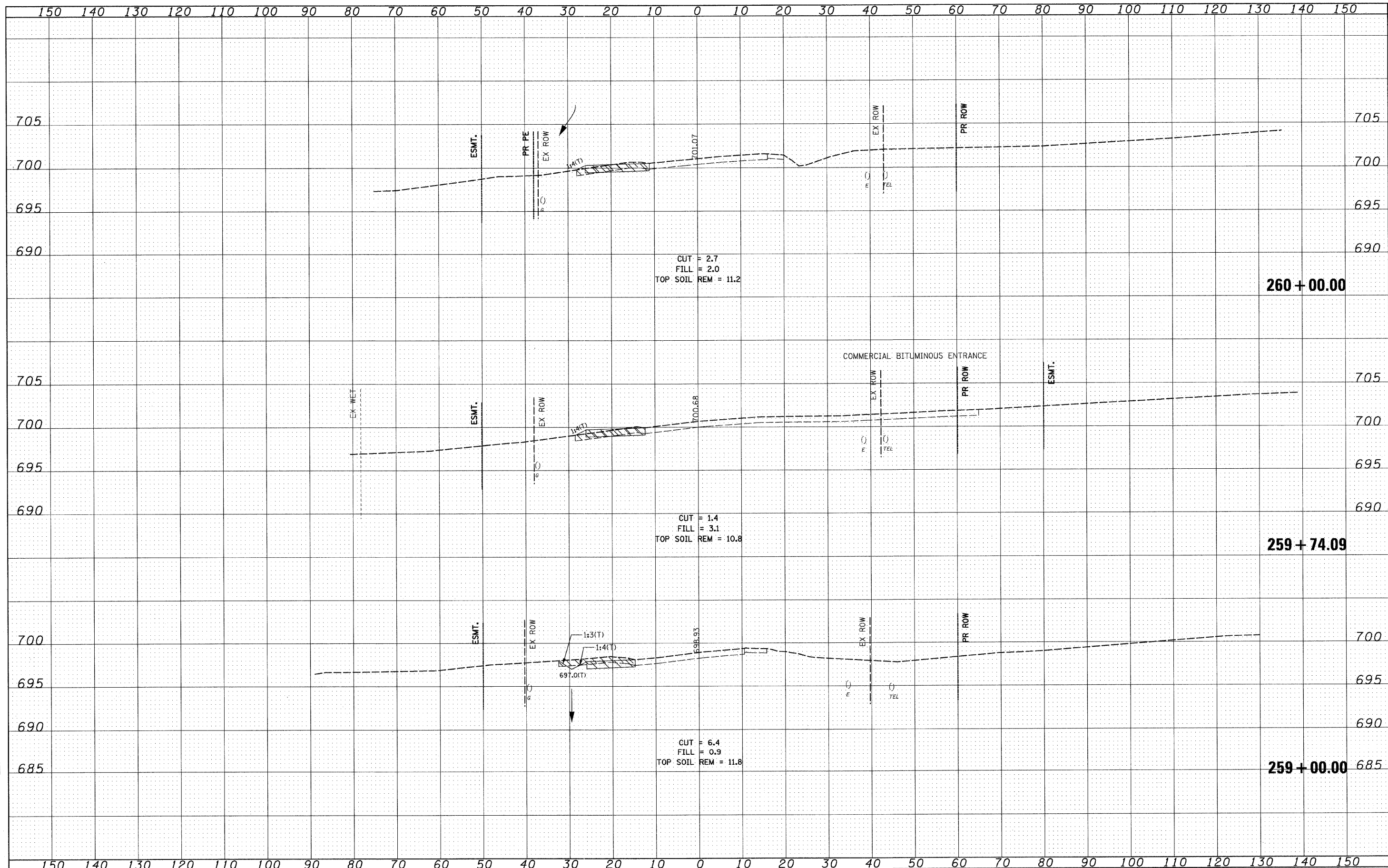
DATE	
BY	
DESIGNED	
DRAWN	
CHECKED	
DATE	
REVISIONS	
NO.	
AREAS CHECKED	
NOTE BOOK	
NO.	
ORIGINAL SURVEY	
NO.	



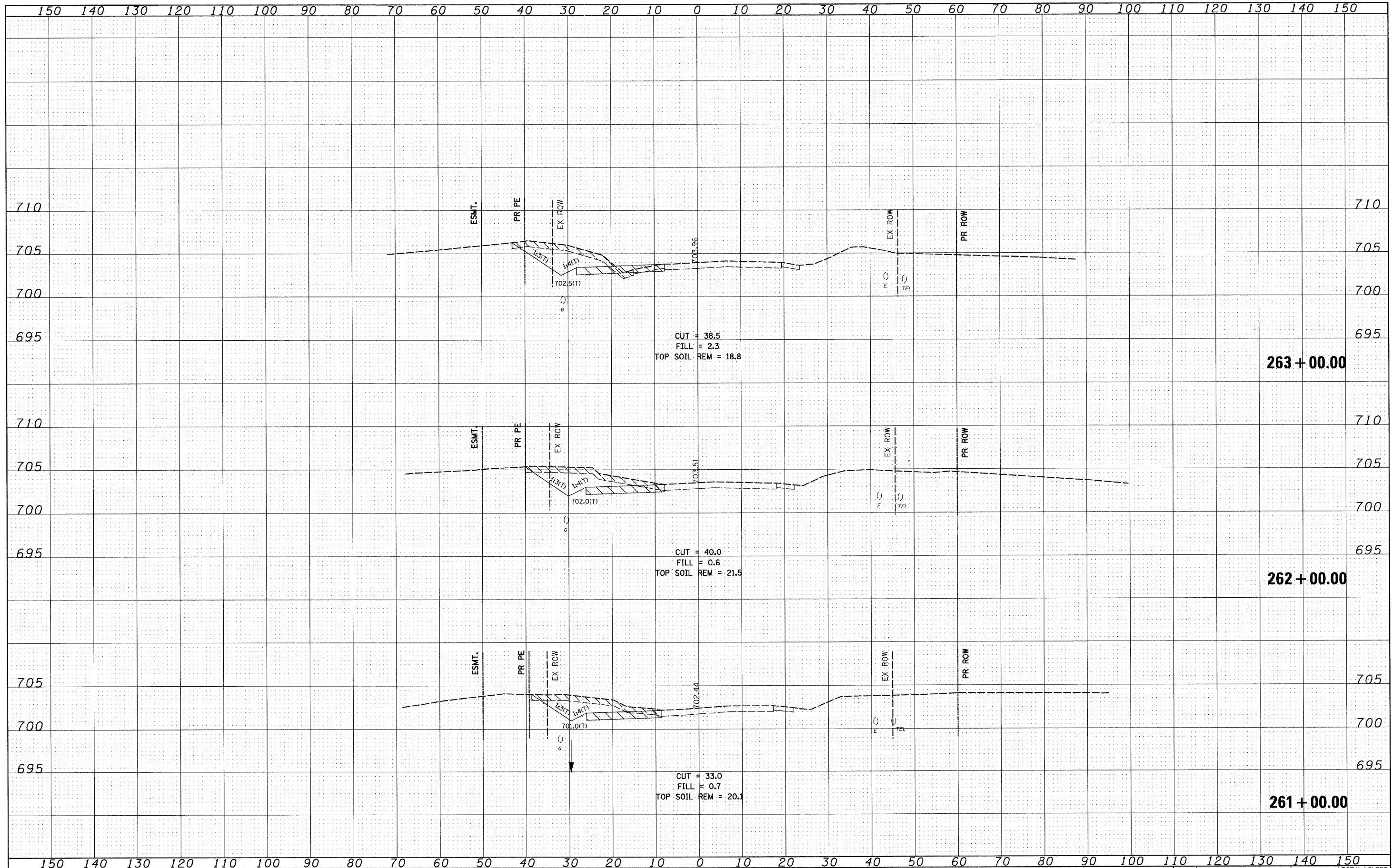
FILE NAME = I:\102985_IL21.edv\CADD Sheets\hht-xsec-IL21-12-6-10_DELETE.dgn	USER NAME = IDOT	DESIGNED - PDK	REVISED -	STATE OF ILLINOIS DEPARTMENT OF TRANSPORTATION	IL RTE 21 CROSS SECTIONS			F.A. RTE. 330	SECTION 128-I-3	COUNTY LAKE	TOTAL SHEETS 128	SHEET NO. 120
PLOT SCALE = 18,0000' / IN.	CHECKED - MRH	DRAWN - GAP	REVISED -		SCALE:	SHEET NO. OF SHEETS	STA. 257+00.00 TO STA. 258+25.53	CONTRACT NO. 60P33				
PLOT DATE = 5/7/2011	DATE - 12/22/2010	CHECKED -	REVISED -		ILLINOIS FED. AID PROJECT							
		DESIGNED -	REVISED -									

DATE	
BY	
REVIEWED	
DESIGNED	
PROJECT	
TEMPLATE	
NOTE BOOK	
AREAS CHECKED	
NO.	

DATE	
BY	
REVIEWED	
DESIGNED	
PROJECT	
TEMPLATE	
NOTE BOOK	
AREAS CHECKED	
NO.	



FILE NAME =	USER NAME = I00T	DESIGNED - PDK	REVISED -	STATE OF ILLINOIS DEPARTMENT OF TRANSPORTATION	IL RTE 21 CROSS SECTIONS	F.A. RTE.	SECTION	COUNTY	TOTAL SHEETS	SHEET NO.	
I:\1022905_IL21.odt\CADD Sheets\sh-t-xseo-IL21-12-6-10_DELETE.dgn		DRAWN - GAP	REVISED -			330	128-1-3	LAKE	128	121	
PLOT SCALE = 10.0000' / IN.		CHECKED - MRH	REVISED -			CONTRACT NO. 60P33					
PLOT DATE = 5/7/2011		DATE - 12/22/2010	REVISED -			ILLINOIS FED. AID PROJECT					
						SCALE:	SHEET NO.	OF	SHEETS	STA. 259+00.00 TO STA. 260+00.00	



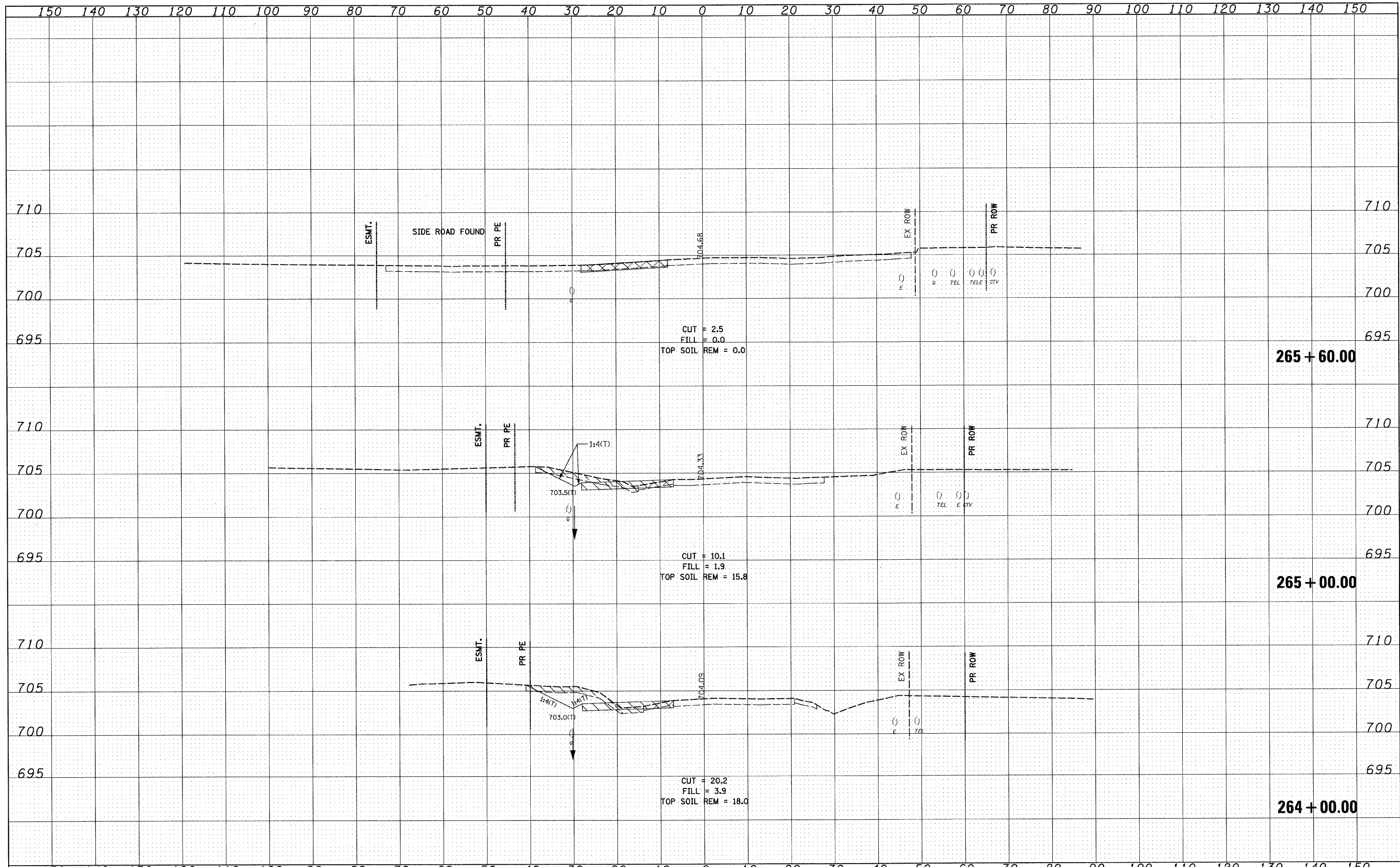
DATE	
BY	
FINISHED	
SURVEY	
NOTE BOOK	
NO.	
TEMPLATES	
AREAS CHECKED	

DATE	
BY	
ORIGINAL	
SURVEY	
NOTE BOOK	
NO.	
TEMPLATES	
AREAS CHECKED	

FILE NAME =	USER NAME = IDOT	DESIGNED - PDK	REVISED -	STATE OF ILLINOIS DEPARTMENT OF TRANSPORTATION	IL RTE 21 CROSS SECTIONS				F.A. RTE.	SECTION	COUNTY	TOTAL SHEETS	SHEET NO.
In:\02905_IL21.edv\CADD Sheets\sh-t-xsec-IL21-12-	6-10_DELETE.dgn	DRAWN - GAP	REVISED -		330	128-I-3	LAKE	128	122				
PLOT SCALE = 1/8" = 1' / IN.	CHECKED - MRH	DATE - 12/22/2010	REVISED -		SCALE: SHEET NO. OF SHEETS STA. 261+00.00 TO STA. 263+00.00				CONTRACT NO. 60P33				
PLOT DATE = 5/7/2011	DATE - 12/22/2010	REVISED -							ILLINOIS FED. AID PROJECT				

FINL	DATE
SURVY	BY
NOTE BOOK	
NO.	
DESIGNED	
DRAWN	
CHECKED	
DATE	

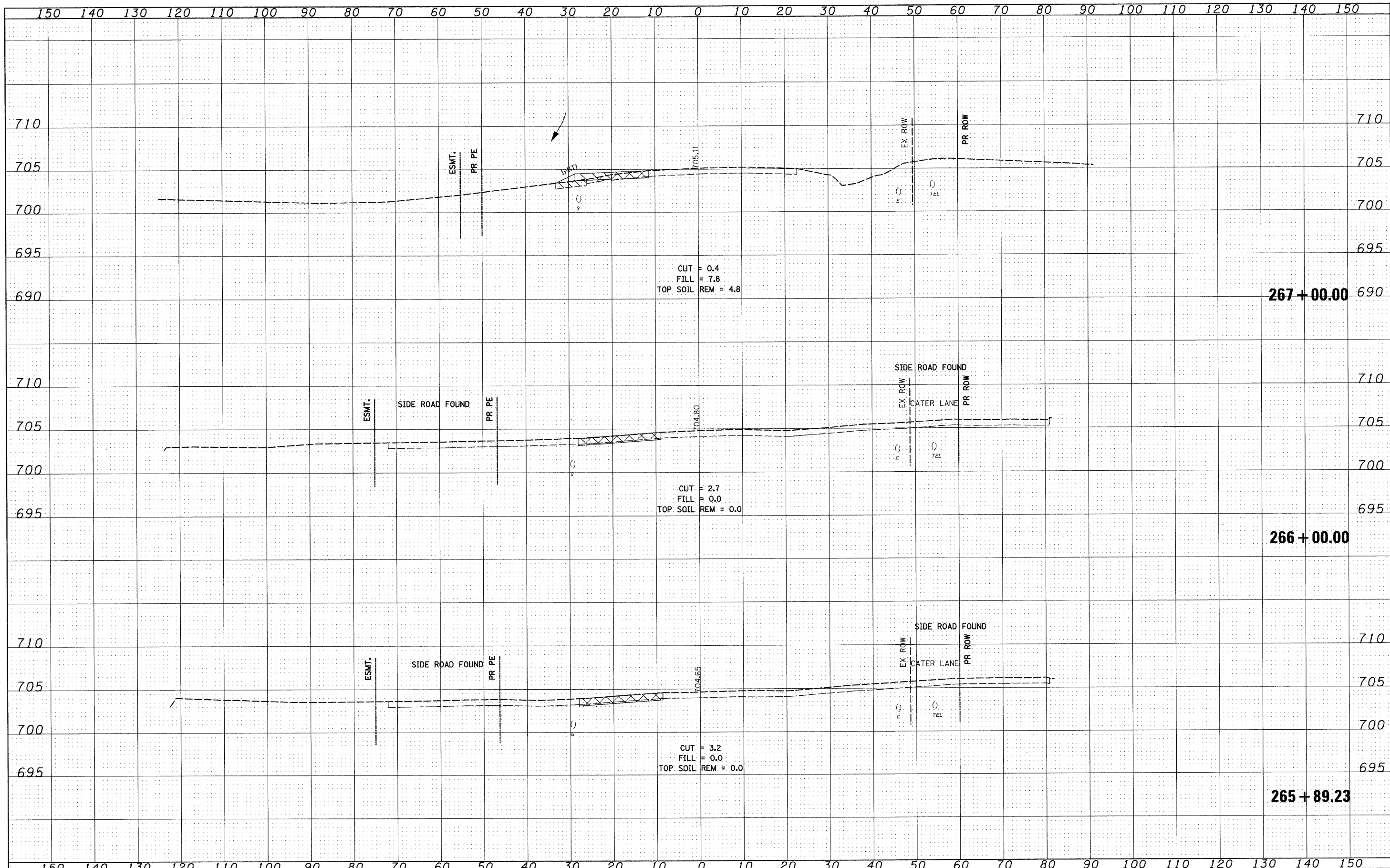
ORIGINAL	DATE
SURVY	BY
NOTE BOOK	
NO.	
DESIGNED	
DRAWN	
CHECKED	
DATE	



FILE NAME =	USER NAME = IDOT	DESIGNED - PDK	REVISED -	STATE OF ILLINOIS DEPARTMENT OF TRANSPORTATION	IL RTE 21 CROSS SECTIONS				F.A. RTE.	SECTION	COUNTY	TOTAL SHEETS	SHEET NO.
In:\02905.IL21.edv\CADD Sheets\ahh-xsec-IL21-12-6-10_DELETE.dgn		DRAWN - GAP	REVISED -		330	128-I-3	LAKE	128	123				
PLOT SCALE = 1/8" = 1' / IN.		CHECKED - MRH	REVISED -		SCALE: SHEET NO. OF SHEETS STA. 264+00.00 TO STA. 265+60.00				CONTRACT NO. 60P33				
PLOT DATE = 5/7/2011		DATE - 12/22/2010	REVISED -		ILLINOIS FED. AID PROJECT								

DATE	
BY	
FINAL SURVEY	SURVEYED
NOTE BOOK	PLOTTED
NO.	TEMPLATE
	AREAS
	CHECKED

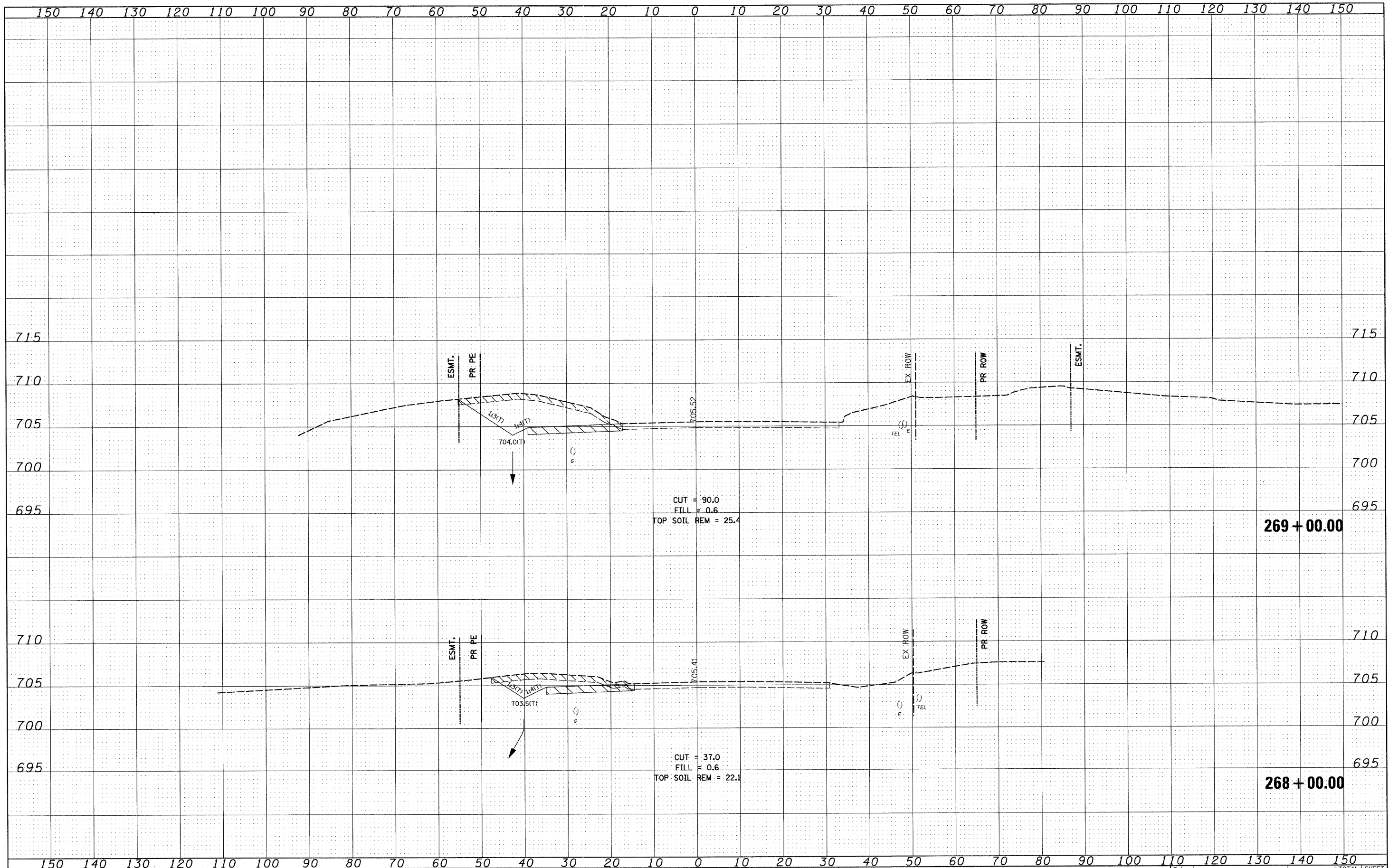
DATE	
BY	
ORIGINAL SURVEY	SURVEYED
NOTE BOOK	PLOTTED
NO.	TEMPLATE
	AREAS
	CHECKED



FILE NAME =	USER NAME = IDOT	DESIGNED - PDK	REVISED -	STATE OF ILLINOIS DEPARTMENT OF TRANSPORTATION		IL RTE 21 CROSS SECTIONS		F.A. RTE.	SECTION	COUNTY	TOTAL SHEETS	SHEET NO.
I:\102985_IL21.edv\CADD Sheets\shht-xsec-IL21-12-6-10_DELETE.dgn	DRAWN - GAP	REVISED -	REVISED -					330	128-I-3	LAKE	128	124
PLOT SCALE = 18.0000' / IN.	CHECKED - MRH	REVISED -	REVISED -	SCALE:		SHEET NO.	OF SHEETS	STA. 265+89.23	TO STA. 267+00.00	CONTRACT NO. 60P33		
PLOT DATE = 5/7/2011	DATE - 12/22/2010	REVISED -	REVISED -	ILLINOIS FED. AID PROJECT								

DATE	
BY	
FINAL SURVEY	SURVEYED
NOTE BOOK	PLOTTED
NO.	TEMPLATE
	AREAS CHECKED

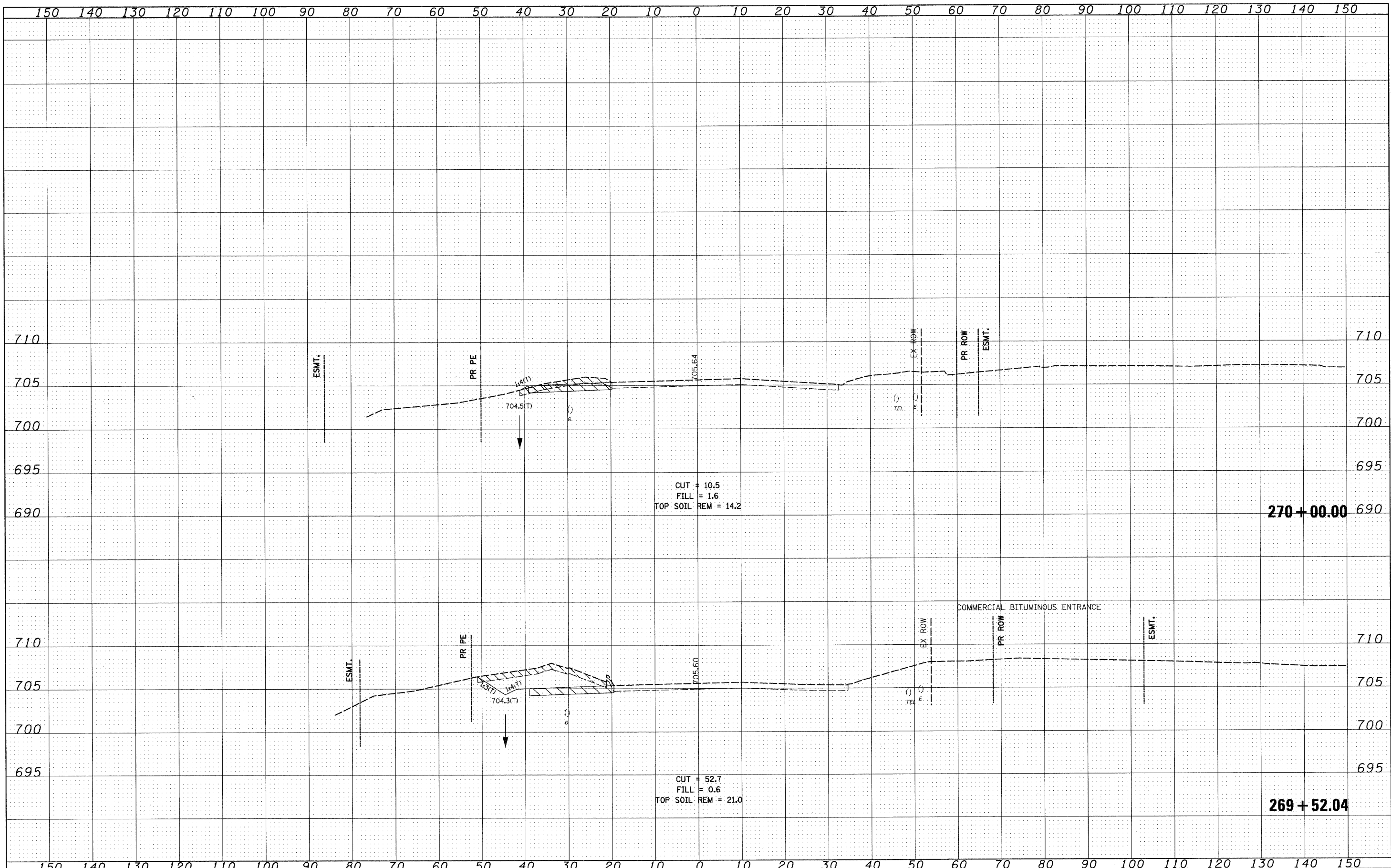
DATE	
BY	
ORIGINAL SURVEY	SURVEYED
NOTE BOOK	PLOTTED
NO.	TEMPLATE
	AREAS CHECKED



FILE NAME = I:\102905.IL21.edv\CADD Sheets\hst-xsec-IL21-12-6-12_DELETE.dgn	USER NAME = IOOT	DESIGNED - PDK	REVISED -	STATE OF ILLINOIS DEPARTMENT OF TRANSPORTATION	IL RTE 21 CROSS SECTIONS		F.A. RTE. 330	SECTION 128-1-3	COUNTY LAKE	TOTAL SHEETS 128	SHEET NO. 125	
PLOT SCALE = 10.0000' / IN.	CHECKED - MRH	REVISED -	REVISED -		SCALE:	SHEET NO. OF SHEETS	STA. 268+00.00 TO STA. 269+00.00	CONTRACT NO. 60P33		ILLINOIS FED. AID PROJECT		
PLOT DATE = 5/7/2011	DATE - 12/22/2010	REVISED -	REVISED -									

FINAL	SURVEYED	DATE
SURVEY	PLOTTED	BY
NOTE BOOK	TEMPLATE	
NO.	AREAS CHECKED	

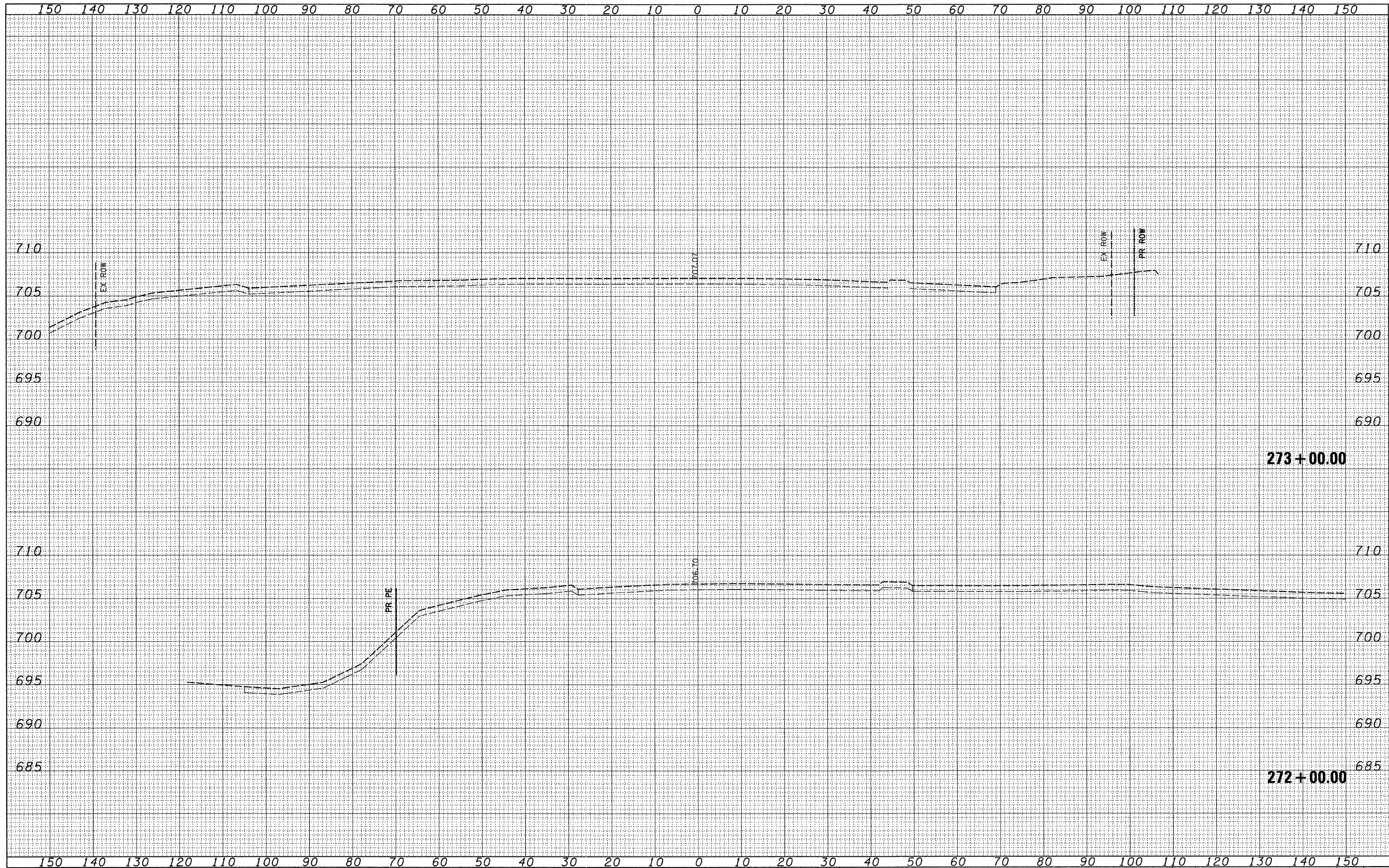
ORIGINAL	SURVEYED	DATE
SURVEY	PLOTTED	BY
NOTE BOOK	TEMPLATE	
NO.	AREAS CHECKED	



FILE NAME = I:\102905-IL21.edv\CADD Sheets\ht-xsec-IL21-12-6-10_DELETE.dgn	USER NAME = IDOT	DESIGNED - PDK	REVISED -	STATE OF ILLINOIS DEPARTMENT OF TRANSPORTATION	IL RTE 21 CROSS SECTIONS			F.A. RTE. 330	SECTION 128-I-3	COUNTY LAKE	TOTAL SHEETS 128	SHEET NO. 126
PLOT SCALE = 1/8" = 1' / IN.	CHECKED - MRH	DATE - 12/22/2010	REVISED -		SCALE:	SHEET NO. OF SHEETS	STA. 269+52.04 TO STA. 270+00.00	CONTRACT NO. 60P33				
PLOT DATE = 5/7/2011			REVISED -		ILLINOIS FED. AID PROJECT							

FINAL SURVEY	SURVEYED	BY	DATE
NOTE BOOK NO.	PLOTTED		
	TEMPLATE		
	AREAS CHECKED		

ORIGINAL SURVEY	SURVEYED	BY	DATE
NOTE BOOK NO.	PLOTTED		
	TEMPLATE		
	AREAS CHECKED		



FILE NAME = h:\102905_1121_adv\cadd sheets\sh-t-xso-IL 21-12-10-10.dgn
 USER NAME = IDOT
 DESIGNED - PDK
 DRAWN - GAP
 CHECKED - MRH
 DATE - 12/22/2010

REVISIONS
 REVISIONS
 REVISIONS
 REVISIONS

STATE OF ILLINOIS
 DEPARTMENT OF TRANSPORTATION

IL RTE 21
 CROSS SECTIONS

SCALE: SHEET NO. OF SHEETS STA. 272+00.00 TO STA. 273+00.00

F.A. RTE.	SECTION	COUNTY	TOTAL SHEETS	SHEET NO.
330	128-1-3	LAKE	128	128
CONTRACT NO. 60P33				
ILLINOIS FED. AID PROJECT				