

INDEX OF SHEETS ON SHEET NO. 2

**STATE OF ILLINOIS
DEPARTMENT OF TRANSPORTATION
DIVISION OF HIGHWAYS
PLANS FOR PROPOSED
FEDERAL AID HIGHWAY
FAU ROUTE 2753 (THATCHER AVENUE)
MADISON STREET TO HAWTHORNE AVENUE
RESURFACING
SECTION NO. 10-00092-00-RS
PROJECT NO. M-9003(792)
VILLAGE OF RIVER FOREST
COOK COUNTY
JOB NO. C-91-412-11**

ROUTE NO.	SECTION	COUNTY	TOTAL SHEETS	SHEET NO.
FAU 2753	10-00092-00-RS	COOK	12	1
ILLINOIS PROJECT ---				
CONTRACT NO. 63577				


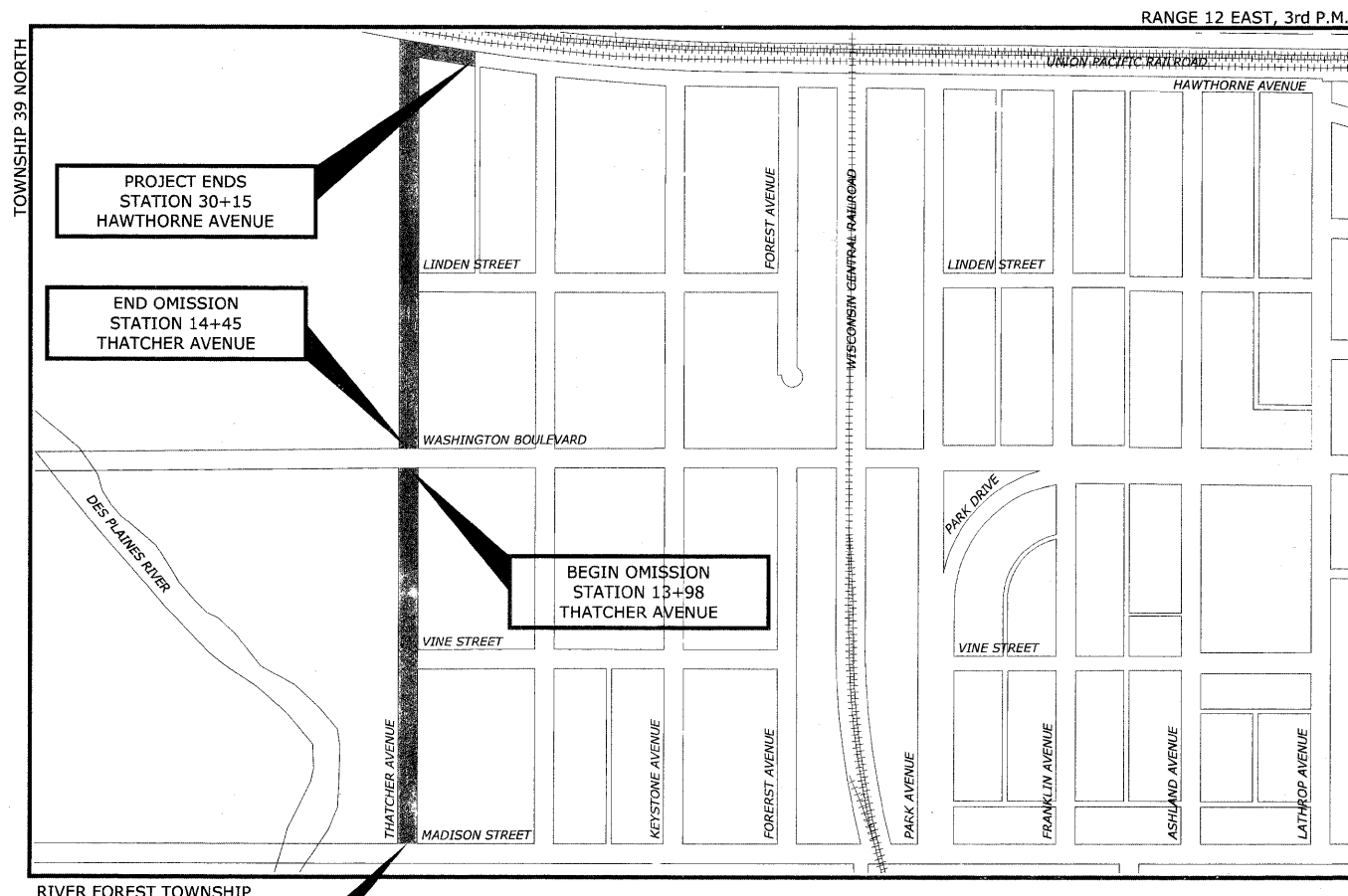


LOCATION OF SECTION INDICATED THUS: [Symbol]

TRAFFIC DATA
ADT (2010) = 6,800
POSTED SPEED LIMIT = 25 MPH
DESIGN SPEED LIMIT = 30 MPH

DESIGN DESIGNATION
COLLECTOR

PROJECT LOCATED IN THE VILLAGE OF RIVER FOREST



FULL SIZE PLANS HAVE BEEN PREPARED USING STANDARD ENGINEERING SCALES. REDUCED SIZED PLANS WILL NOT CONFORM TO STANDARD SCALES. IN MAKING MEASUREMENTS ON REDUCED PLANS, THE ABOVE SCALES MAY BE USED.

CONTRACT NO. 63577

PROJECT BEGINS STATION 1+00 THATCHER AVENUE

PROJECT ENDS STATION 30+15 HAWTHORNE AVENUE

END OMISSION STATION 14+45 THATCHER AVENUE

BEGIN OMISSION STATION 13+98 THATCHER AVENUE

- AREA OF IMPROVEMENT
NOT TO SCALE
GROSS LENGTH OF IMPROVEMENT = 2,915 FT (0.55 MI.)
NET LENGTH OF IMPROVEMENT = 2,868 FT (0.54 MI.)




STATE OF ILLINOIS
DEPARTMENT OF TRANSPORTATION
DIVISION OF HIGHWAYS

APPROVED 03/25 2011
John P. Riddle
VILLAGE OF RIVER FOREST, PRESIDENT

PASSED April 11 2011
Christopher J. ...
DISTRICT 1 ENGINEER OF LOCAL ROADS & STREETS

RELEASED FOR BID
BASED ON LIMITED
REVIEW APRIL 11, 2011
Dean M. O'Keefe
DEPUTY DIRECTOR OF HIGHWAYS,
REGION 1 ENGINEER

PRINTED BY THE AUTHORITY OF THE STATE OF ILLINOIS



DATE SIGNED: 03/25/11

LICENSE EXPIRES: 11/30/11

EDWIN HANCOCK ENGINEERING COMPANY 9933
ROOSEVELT ROAD PHONE : (708) 865-0300
WESTCHESTER, ILLINOIS 60154

PROGRAM AND OFFICE ENGINEER: CHARLES P. RIDDLE, P.E., (847) 705-4406, SCHAUMBURG, IL

Drawing file: W:\Projects\74010215 - 2010 LAPP Project\Cover-ThatcherAve.dwg Mar 23, 2011 - 10:39am