









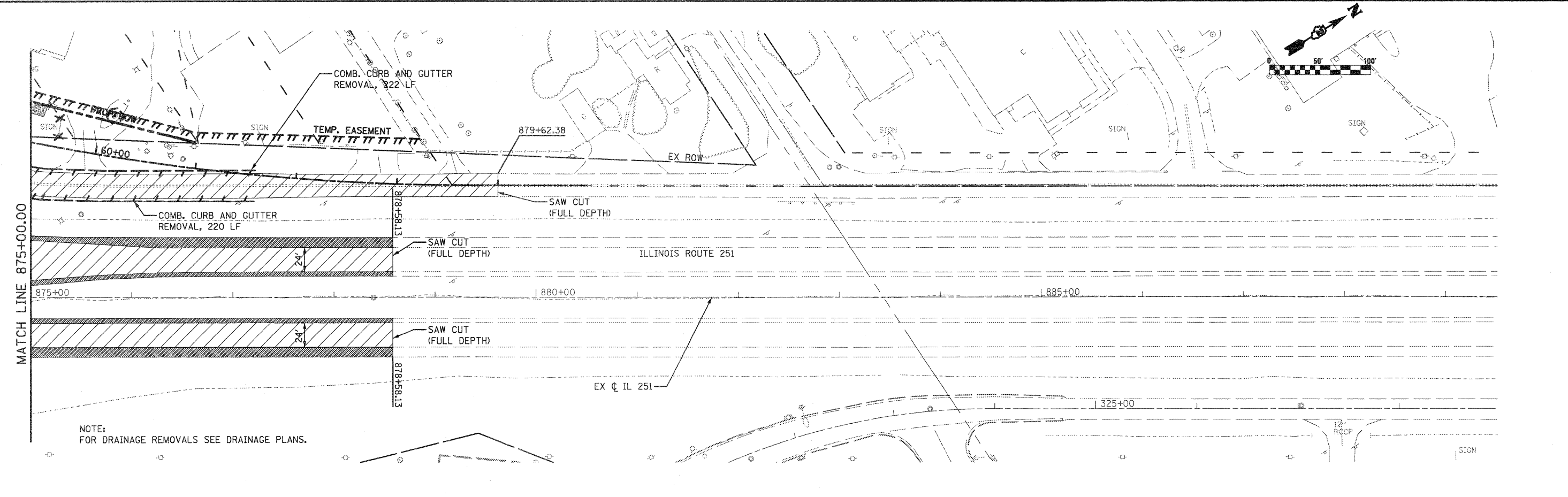
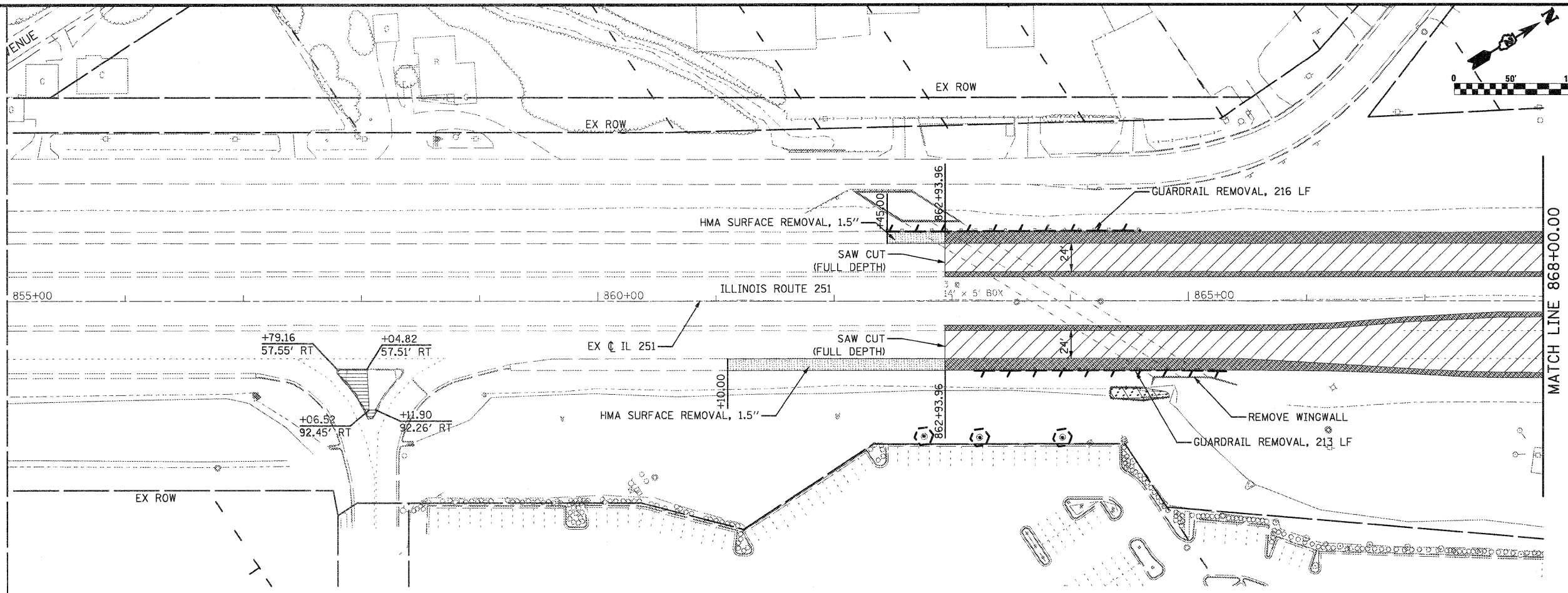


- LEGEND:**
-  PAVEMENT REMOVAL
 -  PAVED SHOULDER REMOVAL
 -  PARKING LOT PAVEMENT REMOVAL
 -  MEDIAN REMOVAL
 -  ISLAND REMOVAL
 -  DRIVEWAY PAVEMENT REMOVAL
 -  PAVED DITCH REMOVAL
 -  TREE REMOVAL
 -  LINEAR ITEM REMOVAL
 -  TREE TRUNK PROTECTION



NOTE:
FOR DRAINAGE REMOVALS SEE DRAINAGE PLANS.

FILE NAME = 0264987-shr-remove-05.dgn

USER NAME = 3202090971
 PLOT SCALE = 100,0000 / IN.
 PLOT DATE = 1/18/2011

DESIGNED - LOM
 DRAWN - MD
 CHECKED - PDK
 DATE - 01-19-2011

REVISED -
 REVISED -
 REVISED -
 REVISED -

**STATE OF ILLINOIS
 DEPARTMENT OF TRANSPORTATION**

**EXISTING AND REMOVAL PLAN
 ILLINOIS ROUTE 251**
 SCALE: SHEET NO. OF SHEETS STA. 855+00.00 TO STA. 889+00.00

F.A.P. RTE.	SECTION	COUNTY	TOTAL SHEETS	SHEET NO.
303	129K-1	WINNEBAGO	401	59
CONTRACT NO. 64987				

FED. ROAD DIST. NO. 2 ILLINOIS FED. AID PROJECT