F.A.P. RTE.	SECTION	COUNTY	TOTAL SHEETS	SHEET NO.
698	(22)RS-5	BUREAU	18	1
	ILLINOIS	CONTRACT NO. 66917		

STATE OF ILLINOIS
DEPARTMENT OF TRANSPORTATION
DIVISION OF HIGHWAYS

PROPOSED HIGHWAY PLANS

FAP 698 (US 34)
SECTION (22)RS-5
PROJECT: HPP-0698(033)
MILL AND RESURFACING FROM IL 92 TO IL 89 IN LAMOILLE
BUREAU COUNTY

C-93-052-09

D93-029-09

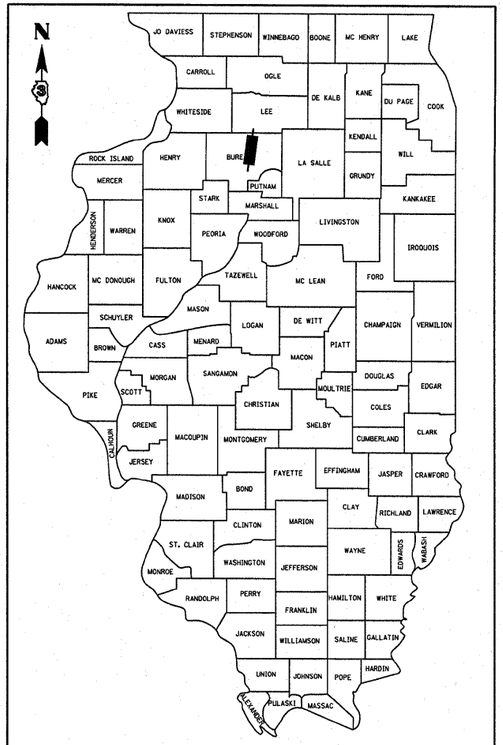

LOCATION OF SECTION INDICATED THUS:-

FUNCTIONAL CLASSIFICATION
OTHER PRINCIPAL ARTERIAL
2009 ADT = 2700
PV = 88% SU = 9% MU = 3%

INDEX

1	COVER SHEET
2	GENERAL SHEET, LOCATION MAP
3	SUMMARY OF QUANTITIES
4-5	TYPICAL SECTION
6-8	SCHEDULES
9	TIE POINTS AND SAFETY EDGE DETAIL
10-12	PAVEMENT MARKINGS
13-18	MISCELLANEOS DETAILS

STANDARDS

000001-06	STANDARD SYMBOLS, ABBREVIATIONS AND PATTERNS
001001-02	AREAS OF REINFORCEMENT BARS
001006	DECIMAL OF AN INCH AND OF A FOOT
406201-01	MAILBOX TURNOUT
424001-05	CURB RAMPS FOR SIDEWALK
606001-04	CONCRETE CURB TYPE B AND COMBINATION CONCRETE CURB AND GUTTER
667101-01	PERMANENT SURVEY MARKERS
701001-02	OFF-ROAD OPERATIONS 2L, 2W, MORE THAN 15' (4.5 m) AWAY
701006-03	OFF-ROAD OPERATIONS 2L, 2W, 15' (4.5 m) TO 24" (600 mm) FROM PAVEMENT EDGE
701301-04	LANE CLOSURE, 2L, 2W, SHORT TIME OPERATIONS
701501-06	URBAN LANE CLOSURE, 2L, 2W, UNDIVIDED
701801-04	LANE CLOSURE, MULTILANE 1W OR 2W CROSSWALK OR SIDEWALK CLOSURE
701901-01	TRAFFIC CONTROL DEVICES
780001-02	TYPICAL PAVEMENT MARKINGS
781001-03	TYPICAL APPLICATIONS RAISED REFLECTIVE PAVEMENT MARKERS

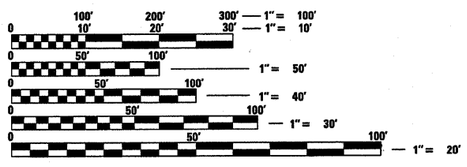

FULL SIZE PLANS HAVE BEEN PREPARED USING STANDARD ENGINEERING SCALES. REDUCED SIZED PLANS WILL NOT CONFORM TO STANDARD SCALES. IN MAKING MEASUREMENTS ON REDUCED PLANS, THE ABOVE SCALES MAY BE USED.

J.U.L.I.E.
JOINT UTILITY LOCATION INFORMATION FOR EXCAVATION
1-800-892-0123
OR 811

DISTRICT 3 NO (815) 434-6131

PROJECT ENGINEER: JOE KANNEL,P.E.
UNIT CHIEF: PAT BRABOY
TOWNSHIP: LAMOILLE

CONTRACT NO. 66917

IMPORVEMENT BEGINS
STA. 889+60 (IL. 92)

IMPORVEMENT ENDS
STA. 908+10 (IL. 92)

PROJECT BEGINS
STA 950+52 (US 34)

PROJECT ENDS
STA 1012+51 (US 34)

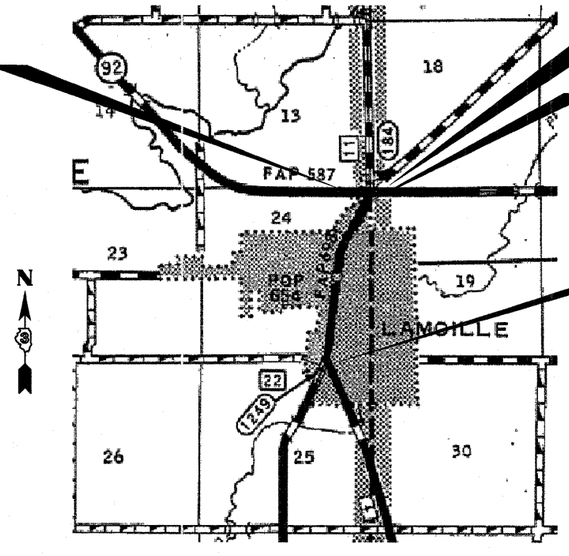

LOCATION MAP
NOT TO SCALE

IL 92
GROSS LENGTH = NET LENGTH = 1850 FT. = 0.350 MILE

US 34
GROSS LENGTH = NET LENGTH = 4948 FT. = 0.937 MILE

STATE OF ILLINOIS
DEPARTMENT OF TRANSPORTATION
DIVISION OF HIGHWAYS

SUBMITTED April 19 20 11
Eric S Tl
DEPUTY DIRECTOR OF HIGHWAYS, REGION ENGINEER

May 13 20 11
Scott E. Stitt P.E. for
acting ENGINEER OF DESIGN AND ENVIRONMENT

May 13 20 11
Christine M. Reed for
DIRECTOR OF HIGHWAYS, CHIEF ENGINEER

PRINTED BY THE AUTHORITY OF THE STATE OF ILLINOIS