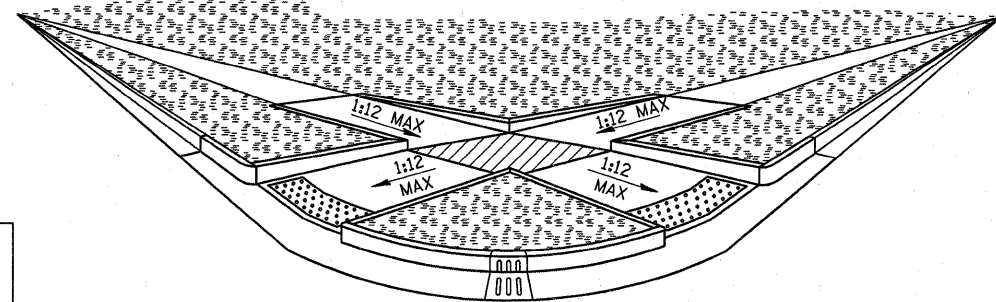


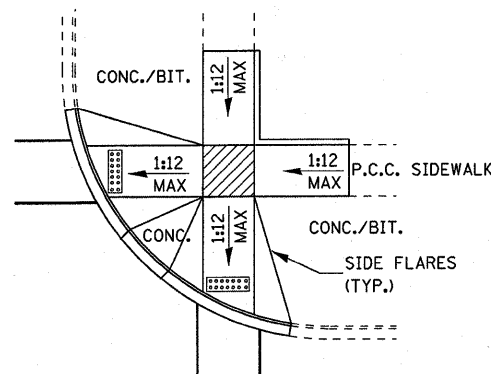
- LEGEND**
- PLANTING OR OTHER NON-WALKING SURFACE
 - SLOPE = 2% MAX.
 - DETECTABLE WARNING



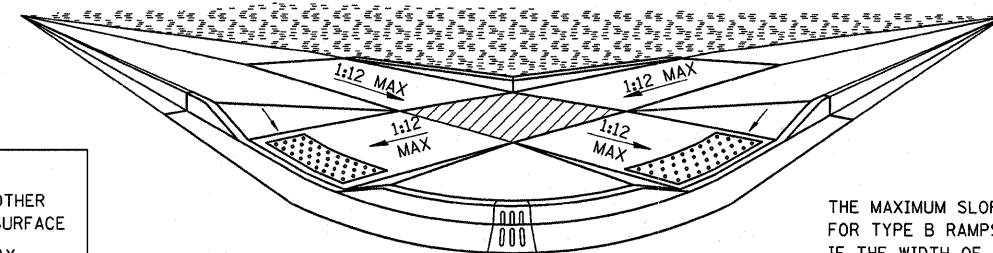
- LEGEND**
- PLANTING OR OTHER NON-WALKING SURFACE
 - SLOPE = 2% MAX.
 - DETECTABLE WARNING

**ADA SIDEWALK ACCESSIBILITY RAMPS
METHOD 2**

**ADA SIDEWALK ACCESSIBILITY RAMPS
METHOD 2 PERSPECTIVE WITH SIDE CURBS**

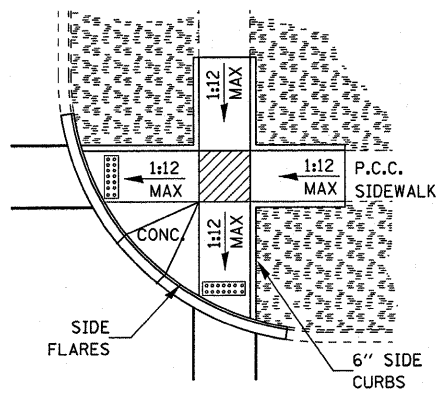


- LEGEND**
- PLANTING OR OTHER NON-WALKING SURFACE
 - SLOPE = 2% MAX.
 - DETECTABLE WARNING

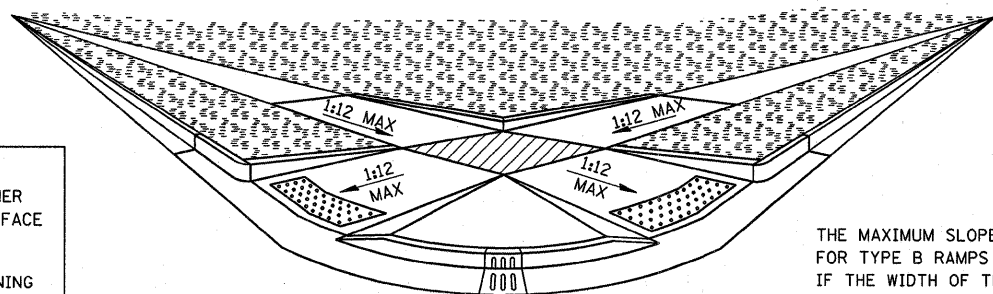


THE MAXIMUM SLOPE OF THE SIDE FLARE FOR TYPE B RAMPS SHALL BE 1:10; HOWEVER, IF THE WIDTH OF THE LANDING AREA BETWEEN THE TOP OF THE RAMP AND AN OBSTRUCTION IS LESS THAN 4'-0" THEN THE MAXIMUM SLOPE SHALL BE 1:12.

**ADA SIDEWALK ACCESSIBILITY RAMPS
METHOD 2 PERSPECTIVE WITH SIDE FLARES**



- LEGEND**
- PLANTING OR OTHER NON-WALKING SURFACE
 - SLOPE = 2% MAX.
 - DETECTABLE WARNING



THE MAXIMUM SLOPE OF THE SIDE FLARE FOR TYPE B RAMPS SHALL BE 1:10; HOWEVER, IF THE WIDTH OF THE LANDING AREA BETWEEN THE TOP OF THE RAMP AND AN OBSTRUCTION IS LESS THAN 4'-0" THEN THE MAXIMUM SLOPE SHALL BE 1:12.

**ADA SIDEWALK ACCESSIBILITY RAMPS
METHOD 2 PERSPECTIVE WITH SIDE CURBS AND SIDE FLARES**

TYPICAL CURB APPLICATIONS FOR METHOD 2

| | | | | | | | | | | | |
|--|-----------------------------|------------|-----------|---|----------------|--------------------|-------------------------|-------------|-----------------|---------------------------|--|
| FILE NAME = | USER NAME = monallysr | DESIGNED - | REVISED - | STATE OF ILLINOIS DEPARTMENT OF TRANSPORTATION | DETAILS | F.A. RTE. | SECTION | COUNTY | TOTAL SHEETS | SHEET NO. | |
| c:\pw_work\pwidot\monallysr\d0125088\d365917-sht-details.DGN | PLOT SCALE = 50.0000' / in. | DRAWN - | REVISED - | | | 698 | (22)RS-5 | BUREAU | 18 | 16 | |
| PLOT DATE = 4/19/2011 | DATE - | CHECKED - | REVISED - | | | CONTRACT NO. 66917 | | | | | |
| | | | | | | SCALE: | SHEET NO. 1 OF 1 SHEETS | STA. 950+79 | TO STA. 1000+00 | ILLINOIS FED. AID PROJECT | |