

INDEX OF SHEETS

1. COVER SHEET
2. GENERAL NOTES
3. SUMMARY OF QUANTITIES
4. TYPICAL SECTION
5. STAGING - STAGE I
6. STAGING - STAGE II
- 7 - 9. EXISTING STRUCTURE PLANS - SN 050-0159

STANDARDS

000001-06	STANDARD SYMBOLS, ABBREVIATIONS AND PATTERNS
001006	DECIMAL OF AN INCH AND OF A FOOT
701001-02	OFF-RD OPERATIONS, 2L, 2W, MORE THAN 15' (4.5 m) AWAY
701006-03	OFF-RD OPERATIONS, 2L, 2W, 15' (4.5 m) TO 24" (600 mm) FROM EOP
701201-04	LANE CLOSURE, 2L, 2W, DAY ONLY, FOR SPEEDS > 45 MPH
701301-04	LANE CLOSURE, 2L, 2W, SHORT TIME OPERATIONS
701321-11	LANE CLOSURE, 2L, 2W, BRIDGE REPAIR WITH BARRIER
701901-01	TRAFFIC CONTROL DEVICES
704001-06	TEMPORARY CONCRETE BARRIER

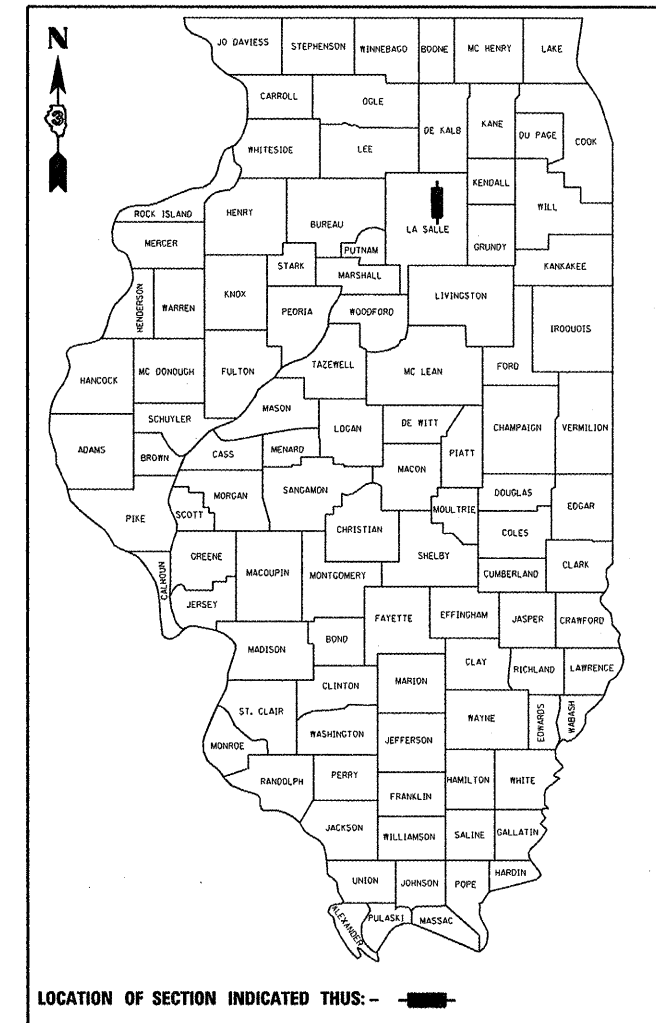
STATE OF ILLINOIS
DEPARTMENT OF TRANSPORTATION
DIVISION OF HIGHWAYS
**PROPOSED
HIGHWAY PLANS**

**FAP ROUTE 68 (IL 23)
SECTION (3BR)BP**

**BRIDGE PAINTING
LASALLE COUNTY
C-93-095-11**

F.A.P. RTE.	SECTION	COUNTY	TOTAL SHEETS	SHEET NO.
68	(3BR)BP	LASALLE	9	1
CONTRACT NO. 66B30				
ILLINOIS				

D-93-076-11



FUNCTIONAL CLASSIFICATION

RURAL - MINOR ARTERIAL

FAP ROUTE 68 (IL 23)

2010 ADT 1750

P.V. 85.72% M.U. 7.14% S.U. 7.14%

STATE OF ILLINOIS
DEPARTMENT OF TRANSPORTATION
DIVISION OF HIGHWAYS

SUBMITTED 4/7 20 11

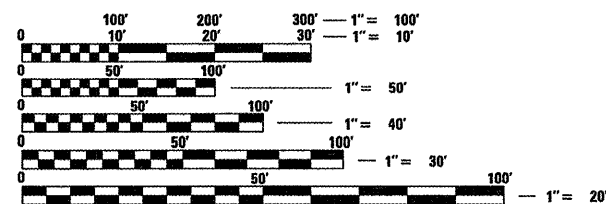
Eric S. Thacker
DEPUTY DIRECTOR OF HIGHWAYS, REGION ENGINEER

May 13 20 11
Scott E. Stitt P.E. bc
ENGINEER OF DESIGN AND ENVIRONMENT

May 13 20 11
Christine M. Reed bc
DIRECTOR OF HIGHWAYS, CHIEF ENGINEER

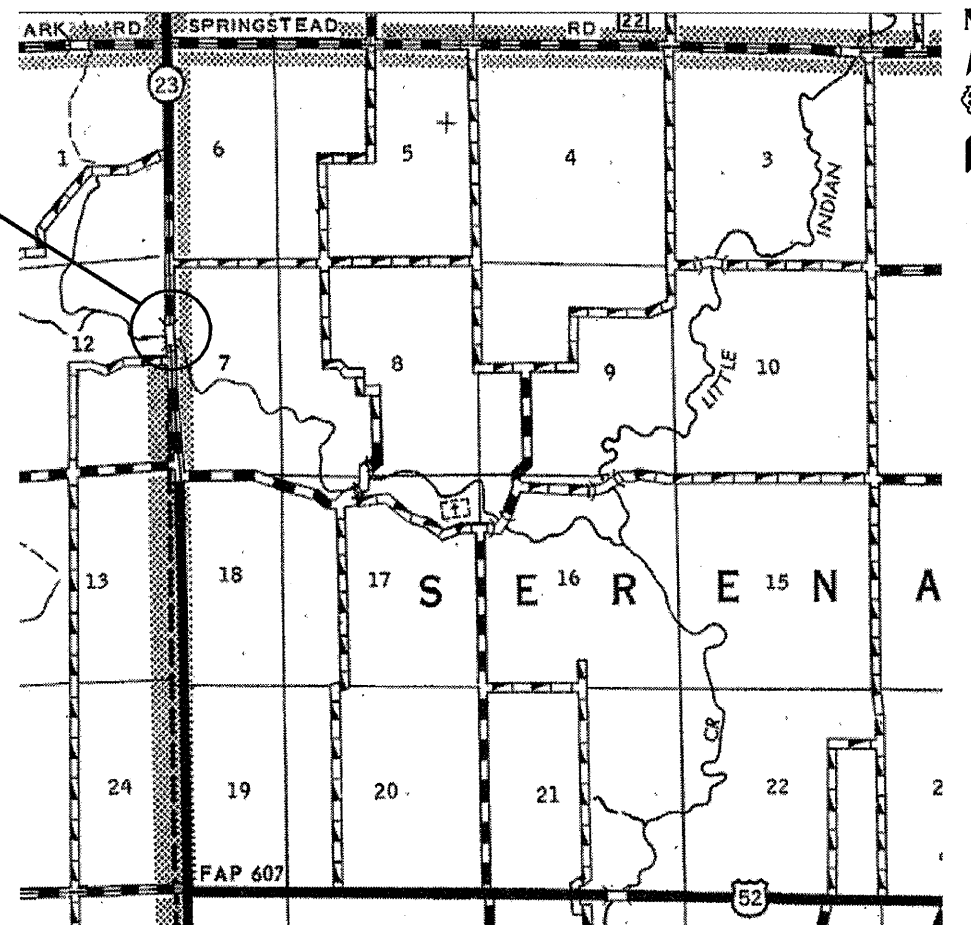
PROJECT LOCATION

FAP ROUTE 68 (IL 23) OVER INDIAN CREEK
2.63 MILES NORTH OF US 52.
SECTION (3BR)BP
S.N. 050-0159



FULL SIZE PLANS HAVE BEEN PREPARED USING STANDARD ENGINEERING SCALES. REDUCED SIZED PLANS WILL NOT CONFORM TO STANDARD SCALES. IN MAKING MEASUREMENTS ON REDUCED PLANS, THE ABOVE SCALES MAY BE USED.

J.U.L.I.E.
JOINT UTILITY LOCATION INFORMATION FOR EXCAVATION
1-800-892-0123
OR 811



POINT LOCATION

PROJECT ENGINEER: JOE KANNEL
UNIT CHIEF: RON WOODSHANK
TOWNSHIPS: SERENA
CONTRACT NO. 66B30

PRINTED BY THE AUTHORITY
OF THE STATE OF ILLINOIS