








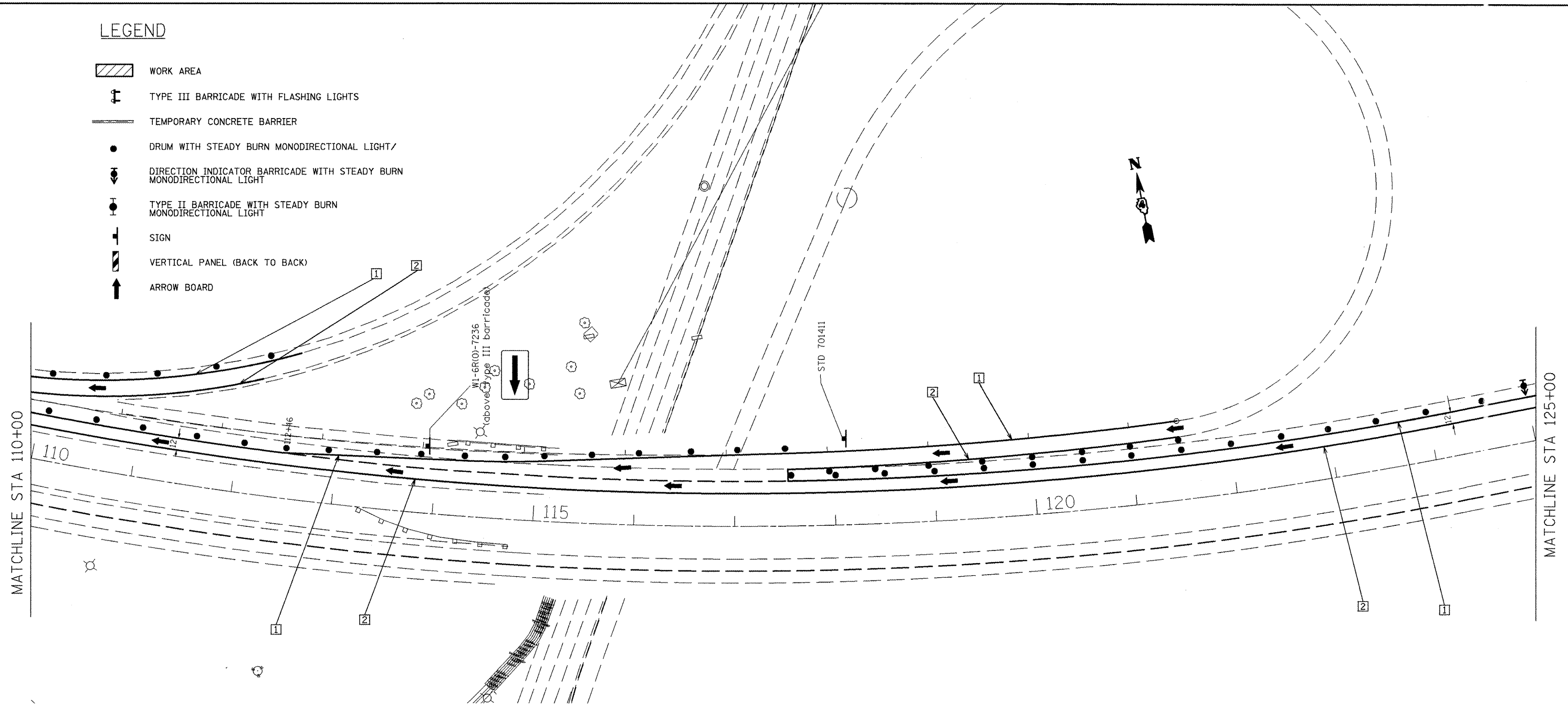




LEGEND

-  WORK AREA
-  TYPE III BARRICADE WITH FLASHING LIGHTS
-  TEMPORARY CONCRETE BARRIER
-  DRUM WITH STEADY BURN MONODIRECTIONAL LIGHT/
-  DIRECTION INDICATOR BARRICADE WITH STEADY BURN MONODIRECTIONAL LIGHT
-  TYPE II BARRICADE WITH STEADY BURN MONODIRECTIONAL LIGHT
-  SIGN
-  VERTICAL PANEL (BACK TO BACK)
-  ARROW BOARD



TEMPORARY PAVEMENT MARKING LEGEND

-  PAVEMENT MARKING TAPE, TYPE III - LINE 4" (SOLID WHITE)
-  PAVEMENT MARKING TAPE, TYPE III - LINE 4" (SOLID YELLOW)

FILE NAME =
Stage 1 sheets East & West.dgn

USER NAME = lababdsdm
PLDT SCALE = 100.0000' / IN.
PLDT DATE = 2/9/2011

DESIGNED -
DRAWN -
CHECKED -
DATE -

REVISED -
REVISED -
REVISED -
REVISED -

**STATE OF ILLINOIS
DEPARTMENT OF TRANSPORTATION**

MAINTENANCE OF TRAFFIC PLAN STAGE I

SCALE: SHEET NO. OF SHEETS STA. TO STA.

F.A.I. RTE.	SECTION	COUNTY	TOTAL SHEETS	SHEET NO.
474	((72, 9015B)I-2	PEO-FAZ	129	27
CONTRACT NO. 68069			ILLINOIS FED. AID PROJECT	