








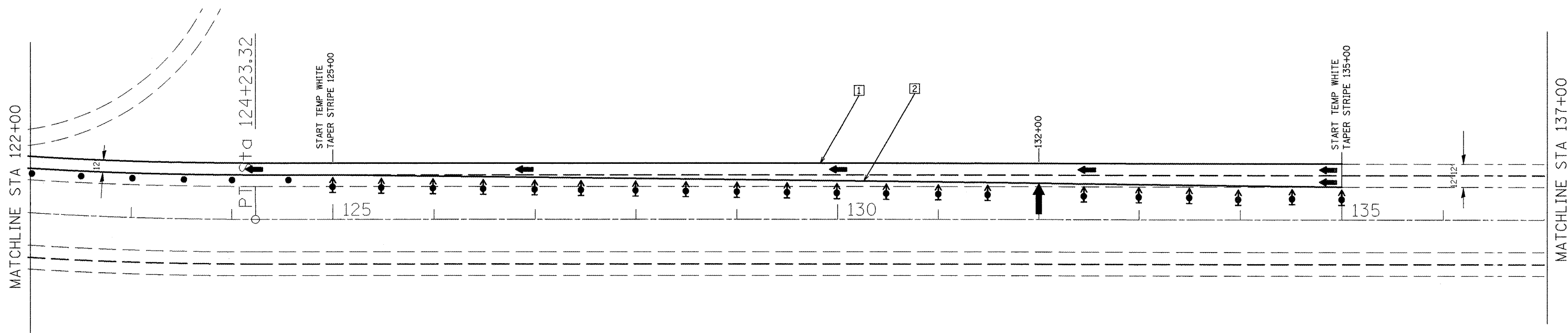


LEGEND

-  WORK AREA
-  TYPE III BARRICADE WITH FLASHING LIGHTS
-  TEMPORARY CONCRETE BARRIER
-  DRUM WITH STEADY BURN MONODIRECTIONAL LIGHT
-  DIRECTION INDICATOR BARRICADE WITH STEADY BURN MONODIRECTIONAL LIGHT
-  TYPE II BARRICADE WITH STEADY BURN MONODIRECTIONAL LIGHT
-  SIGN
-  VERTICAL PANEL (BACK TO BACK)
-  ARROW BOARD



TEMPORARY PAVEMENT MARKING LEGEND

- 1 PAVEMENT MARKING TAPE, TYPE III - LINE 4" (SOLID WHITE)
- 2 PAVEMENT MARKING TAPE, TYPE III - LINE 4" (SOLID YELLOW)

| | | | |
|--|------------------------------|------------|-----------|
| FILE NAME = Stage II sheets East & West.dgn | USER NAME = lobbisdism | DESIGNED - | REVISED - |
| | | DRAWN - | REVISED - |
| | PLOT SCALE = 100.0000' / IN. | CHECKED - | REVISED - |
| | PLOT DATE = 2/9/2011 | DATE - | REVISED - |

**STATE OF ILLINOIS
DEPARTMENT OF TRANSPORTATION**

| | | | |
|---|---------------------|--------------|--|
| MAINTENANCE OF TRAFFIC PLAN STAGE II | | | |
| SCALE: | SHEET NO. OF SHEETS | STA. TO STA. | |

| | | | | |
|---------------------------|----------------|--------|--------------|-----------|
| F.A.I. RTE. | SECTION | COUNTY | TOTAL SHEETS | SHEET NO. |
| 474 | (72, 90)5B)I-2 | PEO-AZ | 129 | 129 |
| CONTRACT NO. 68069 | | | | |
| ILLINOIS FED. AID PROJECT | | | | |