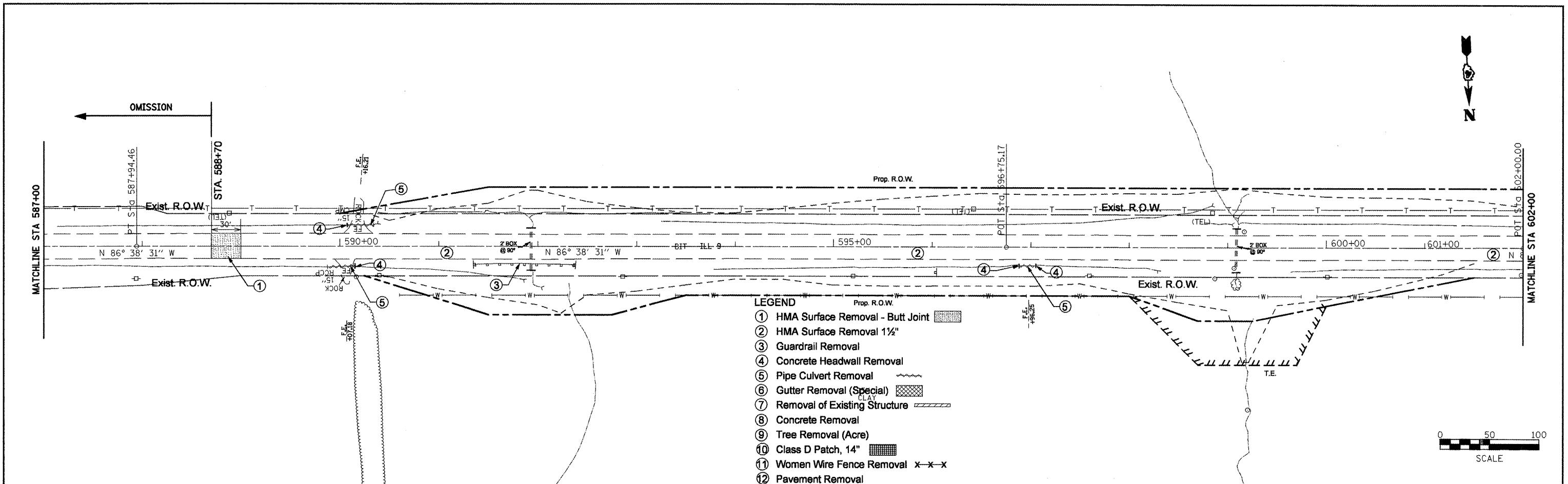
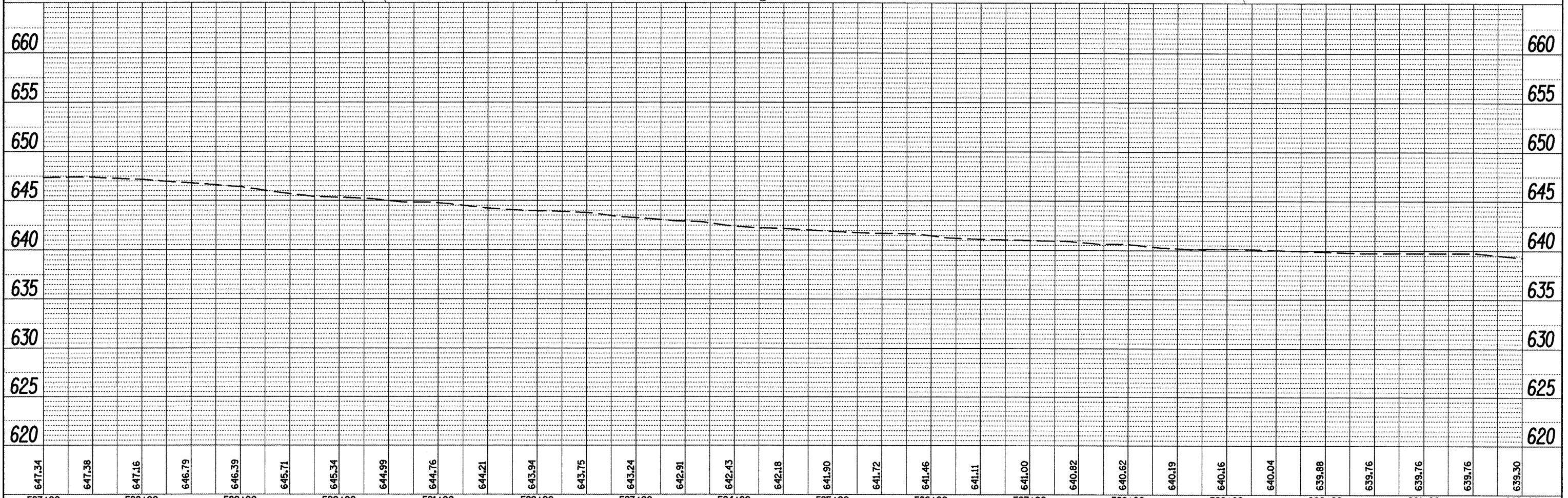
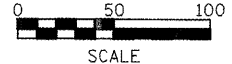


PLAN	SURVEYED	BY	DATE
	PLOTTED		
	CHECKED		
	NO. OF WAYS CHECKED		
	CADD FILE NAME		
	NO.		

PROFILE	SURVEYED	BY	DATE
	PLOTTED		
	CHECKED		
	NO. OF WAYS CHECKED		
	STRUCTURE NOTATION CHKD		
	NO.		



- LEGEND**
- ① HMA Surface Removal - Butt Joint
 - ② HMA Surface Removal 1½"
 - ③ Guardrail Removal
 - ④ Concrete Headwall Removal
 - ⑤ Pipe Culvert Removal
 - ⑥ Gutter Removal (Special)
 - ⑦ Removal of Existing Structure
 - ⑧ Concrete Removal
 - ⑨ Tree Removal (Acre)
 - ⑩ Class D Patch, 14"
 - ⑪ Women Wire Fence Removal x-x-x
 - ⑫ Pavement Removal



587+00	588+00	589+00	590+00	591+00	592+00	593+00	594+00	595+00	596+00	597+00	598+00	599+00	600+00	601+00	602+00															
647.34	647.38	647.16	646.79	646.39	645.71	645.34	644.99	644.76	644.21	643.94	643.75	643.24	642.91	642.43	642.18	641.90	641.72	641.46	641.11	641.00	640.82	640.62	640.19	640.16	640.04	639.88	639.76	639.76	639.76	639.30

FILE NAME = Removal Plans2.dgn

USER NAME = mendezpj
 DESIGNED -
 DRAWN -
 CHECKED -
 DATE -

REVISED -
 REVISED -
 REVISED -
 REVISED -

**STATE OF ILLINOIS
 DEPARTMENT OF TRANSPORTATION**

EXISTING & REMOVAL PLANS
 SCALE: SHEET NO. OF SHEETS STA. TO STA.

F.A.P. RTE. 685
 SECTION **
 COUNTY *
 TOTAL SHEETS 329
 SHEET NO. 63
 CONTRACT NO. 68599
 ILLINOIS FED. AID PROJECT