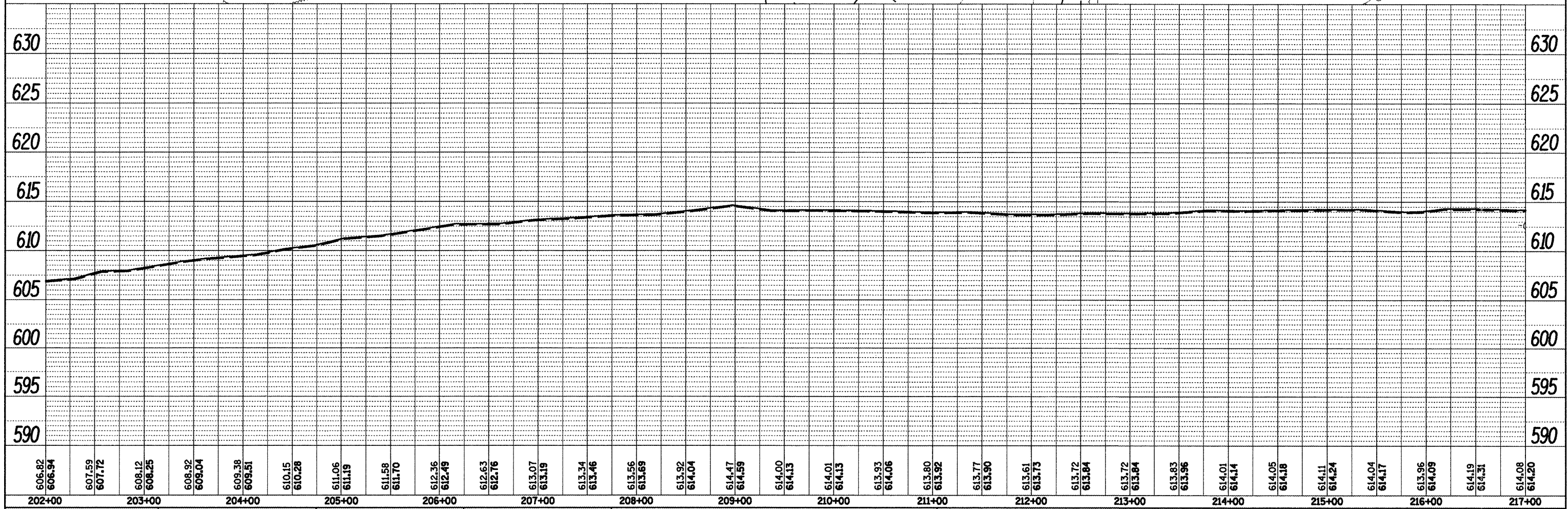
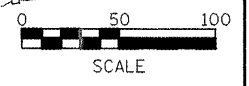
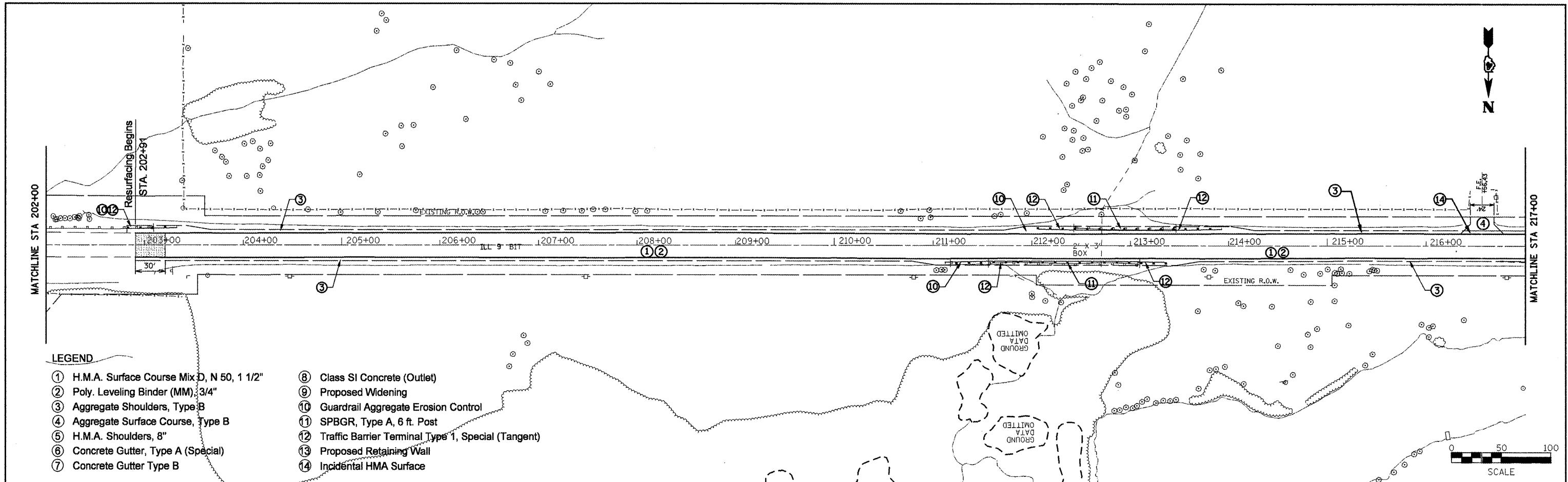


DATE: _____ BY: _____
 SUBMITTED: _____
 PLAN: _____
 NO. _____

DATE: _____ BY: _____
 PROFILE: _____
 NO. _____



606.82 606.94	607.59 607.72	608.12 608.25	608.92 609.04	609.38 609.51	610.15 610.28	611.06 611.19	611.58 611.70	612.36 612.49	612.63 612.76	613.07 613.19	613.34 613.46	613.56 613.69	613.92 614.04	614.47 614.59	614.00 614.13	614.01 614.13	613.93 614.06	613.80 613.92	613.77 613.90	613.61 613.73	613.72 613.84	613.72 613.84	613.83 613.96	614.01 614.14	614.05 614.18	614.11 614.24	614.04 614.17	613.96 614.09	614.19 614.31	614.08 614.20
202+00	203+00	204+00	205+00	206+00	207+00	208+00	209+00	210+00	211+00	212+00	213+00	214+00	215+00	216+00	217+00															

FILE NAME = Plan Sheets2.dgn
 USER NAME = crespole
 PLOT SCALE = 1/8" = 100.0000' / IN.
 PLOT DATE = 4/8/2011

DESIGNED -
 DRAWN -
 CHECKED -
 DATE -

REVISED -
 REVISED -
 REVISED -
 REVISED -

**STATE OF ILLINOIS
 DEPARTMENT OF TRANSPORTATION**

DESIGN PLAN AND PROFILE

SCALE: SHEET NO. OF SHEETS STA. TO STA.

F.A.P. RTE. 685 SECTION COUNTY TOTAL SHEETS 329 SHEET NO. 67
 CONTRACT NO. 68599
 ILLINOIS FED. AID PROJECT